

ROAD TRAFFIC REGULATION ACT 1984

THE LONDON BOROUGH OF RICHMOND UPON THAMES (WAITING AND LOADING
RESTRICTION) (CIVIL ENFORCEMENT AREA) (AMENDMENT No. **) ORDER 202*
THE LONDON BOROUGH OF RICHMOND UPON THAMES (PROHIBITION OF STOPPING
OUTSIDE SCHOOLS) ((AMENDMENT No. *) ORDER 202*

ST JAMES'S AVENUE, HAMPTON HILL

(Reference 25/158)

1. The Council of the London Borough of Richmond upon Thames propose to make the above Orders under sections 6 and 124 of, and Part IV of Schedule 9 to, the Road Traffic Regulation Act 1984, as amended.
2. The general effect of the **Prohibition of Stopping Outside Schools Order** will be to replace the existing School Keep Clear Markings outside and opposite Hampton Hill Junior School which will operate between 8am and 5pm on Mondays to Fridays.
3. The general effects of the **Waiting and Loading Restrictions Order** will be to introduce lengths of double yellow lines in St James's Avenue in and around a new raised table.
4. Copies of further particulars giving details to the proposals: -
 - (a) can be inspected, quoting Reference 25/158, at the Civic Centre (Central Reception, ground floor), 44 York Street, Twickenham between 9.15am and 5pm on Mondays to Fridays, except for Bank and other public holidays; and
 - (b) may be viewed on the Council's web-site at http://www.richmond.gov.uk/public_notices
5. Persons wishing to object to or support the proposals or any part thereof should write to the Head of Engineering, Traffic and Parking Policy, London Borough of Richmond upon Thames, Civic Centre, 44 York Street, Twickenham TW1 3BZ within 28 days of the date of this Notice giving the grounds of their objection. Representations may also be sent by email to Trafficorders@richmond.gov.uk.

NICK O'DONNELL
Director, Environment and Community Services
Civic Centre, 44 York Street, Twickenham TW1 3BZ

Dated 4 September 2025

KEY:



PROPOSED NEW SCHOOL KEEP CLEAR ROAD MARKINGS TO REPLACE EXISTING. SEE REVISED SIGNS FOR TIMES OF OPERATION



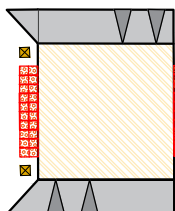
PROPOSED NEW DOUBLE YELLOW LINE 'AT ANY TIME' WAITING RESTRICTIONS TO PROTECT THE NEW RAISED CROSSING FROM PARKING



EXISTING DOUBLE YELLOW LINE 'AT ANY TIME' WAITING RESTRICTIONS TO REMAIN



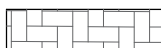
EXISTING VEHICLE CROSS-OVERS WITH DROPPED KERBS



PROPOSED NEW RAISED TABLE, WITH A BUFF COLOURED TOP, FOOTWAY WIDENING WITH TACTILE PAVING & BOLLARDS, TO CREATE A LEVEL CROSSING POINT WITH NARROWED CARRIAGEWAY WIDTH



EXISTING GUARD RAILING TO REMAIN WITH ADDITIONAL PANELS ADDED AS NECESSARY



FOOTWAY AREAS TO BE RELAID WITH NEW PAVING

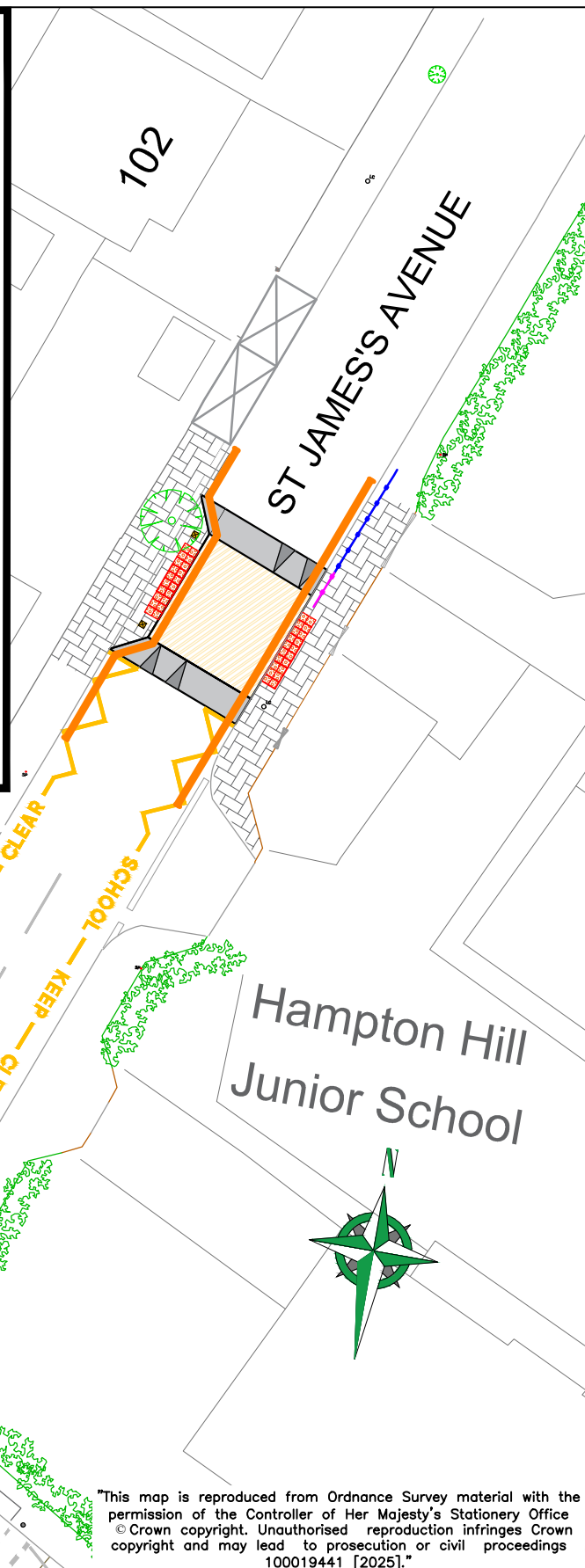


No stopping

**Mon - Fri
8 am - 5 pm
on entrance markings**

**Except bank & public holidays,
August & 24 to 31 December**

REVISED TIMINGS FOR THE SCHOOL KEEP CLEAR ROAD MARKINGS



"This map is reproduced from Ordnance Survey material with the permission of the Controller of Her Majesty's Stationery Office
© Crown copyright. Unauthorised reproduction infringes Crown copyright and may lead to prosecution or civil proceedings
100019441 [2025]."



LONDON BOROUGH OF
RICHMOND UPON THAMES

Draft

CLIENT LONDON BOROUGH OF RICHMOND UPON THAMES

PROJECT STRS – HAMPTON HILL JUNIORS SCHOOL

DRAWING TITLE
PROPOSED NEW RAISED TABLE
CONSULTATION PLAN

REVISION	JD JUL.'25	JD JUL.'25	LF JUL.'25	LF JUL.'25
-	DRAWN BY & DATE	DESIGNED BY & DATE	CHECKED BY & DATE	APPROVED BY & DATE

Issue	✓
Scale (at A4 size)	NTS

ISSUING OFFICE TWICKENHAM
TELEPHONE 08456 122 660

DRAWING NUMBER
202507-GA-CON-01

REVISION
-