

London Borough of Richmond Upon Thames

**THE LONDON BOROUGH OF RICHMOND UPON THAMES
(BIKE HANGARS) (NO. *) ORDER 2024**

**INTRODUCTION OF BIKE HANGARS – VARIOUS LOCATIONS
(REFERENCE: 24/163)**

1. The Council of the London Borough of Richmond upon Thames propose to make the above Order under sections 6 and 63 of the Road Traffic Regulation act 1984, as amended.
2. The general effect of the Order would be to:
 - (a) provide secure bicycle parking facilities (bike hangars) in each of the locations specified in the Schedule to this Notice. The bike hangars would be approximately 2.5 metres in length and 2 metres wide.
 - (b) make consequential amendments to existing parking places at those locations to accommodate the bike hangars.

(Please note that Schedule includes various locations where the designation of existing bike hangars would be formalised.)
3. Copies of the proposed Order, plans showing the locations and effect of the proposals and the Council's Statement of Reasons for proposing to make the Order:
 - (a) can be inspected, quoting reference 24/163 at the Civic Centre (Central Reception, Ground Floor), 44 York Street, Twickenham, between 9.15am and 5pm on Mondays to Fridays, except for Bank and other public holidays; and
 - (b) may be viewed online at:
[Public and traffic notices - London Borough of Richmond upon Thames](#)
4. Persons wishing to object to or support the proposals or any part thereof should write to the Head of Engineering, Traffic and Parking Policy, London Borough of Richmond upon Thames, Civic Centre, 44 York Street, Twickenham TW1 3BZ within 21 days of the date of this Notice giving the grounds of their objection. Representations may also be sent by email to:
Trafficorders@richmond.gov.uk

NICK O'DONNELL
Assistant Director – Traffic and Engineering
Civic Centre, 44 York Street, Twickenham TW1 3BZ

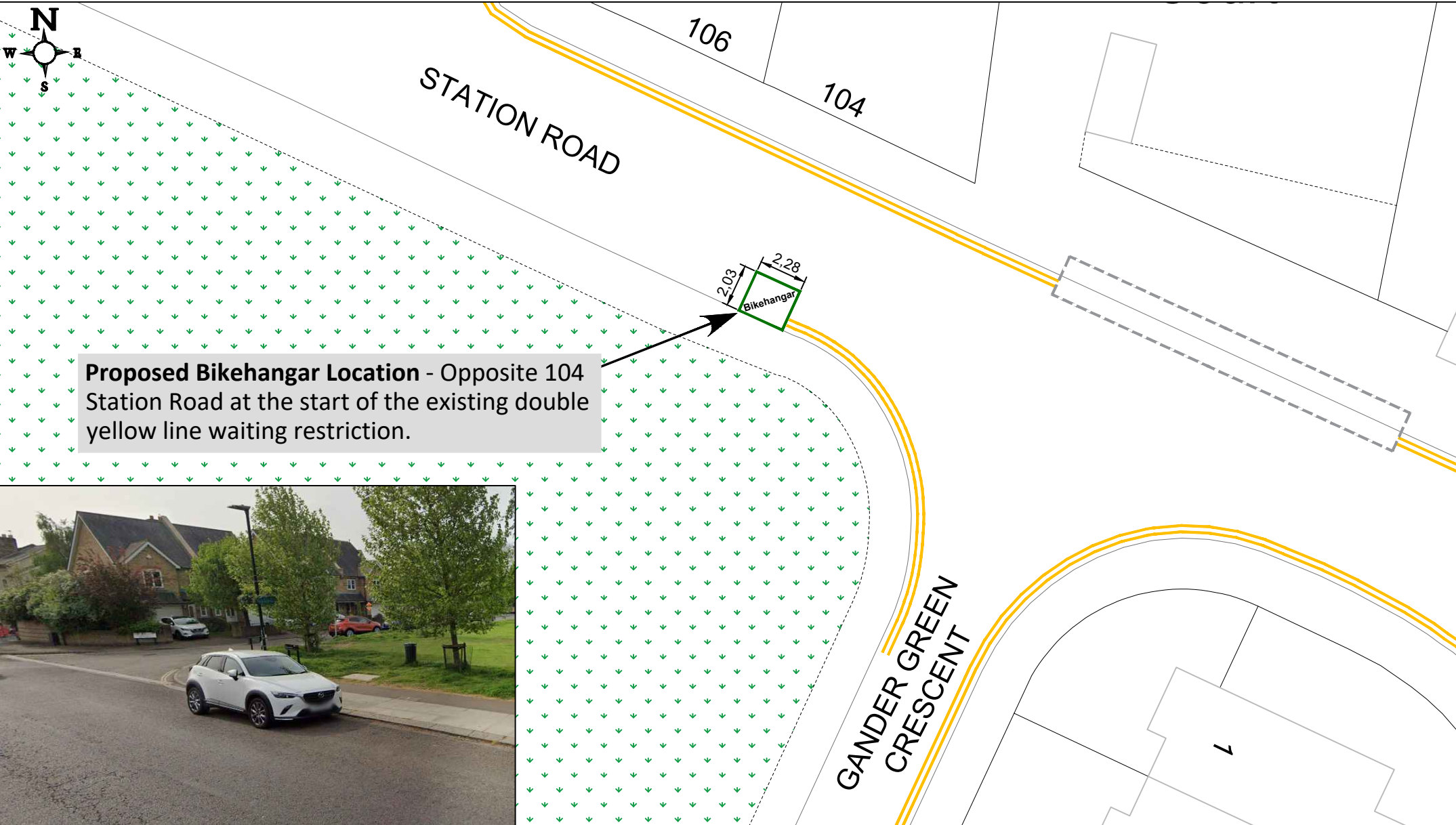
Dated 10 October 2024

SCHEDULE

Locations of Bike Hangars

STREET	LOCATION
Alexandra Road, TW1	north-west side, north-east of the junction with Cambridge Park
Alton Road, TW9	north-east side, opposite Nos. 4 and 5
Amyand Park Road, TW1	north-west side, opposite Nos. 44 and 46
Andover Road, TW2	north-east side, opposite Nos. 23 and 25
Beechwood Avenue, TW9	east side, adjacent to the rear of No. 11a West Park Road
Bishops Close, TW10	east side, opposite the western flank wall of No. 65 (South Lodge)
Broom Road, TW11	south-west side, south-east of the junction with Fairways
Burdett Road, TW9	south side, east of No. 1
Camac Road, TW2	south-east side, opposite No. 19
Cambridge Park, TW1	south side, outside No. 16 Winchester House
Cambridge Road, TW11	north-east side, opposite No. 129
Cave Road, TW10	south-east side, adjacent to Weeks House, No. 2 Hardwicke Road
Cedars Road, KT1	south-west side, opposite No. 10
Christchurch Avenue, TW11	north side, adjacent to No. 9 Station Road
Church Road, TW10	east side, outside Selwyn Court
Churchview Road, TW2	north-east side, outside Nos. 43 to 48 (White Lodge Court)
Cowley Road, SW14	north-east side, adjacent to Nos. 15/16 North Worple Way
Edwin Road, TW2	south-west side, opposite No. 24 / 24a (2 hangars)
Ellerker Gardens, TW10	south-east side, adjacent to No. 50 Richmond Hill
Ferry Road, SW13	north-east side, opposite Nos. 1B to 1D
Fitzgerald Avenue, SW13	south-east side, adjacent to No. 106 White Hart Lane
Fulwell Road, TW11	north side, opposite No. 149
Glebe Road, SW13	north-east side, adjacent to Glebe Road Surgery
Grena Gardens, TW9	north side, opposite Nos. 1 and 2
Grosvenor Road, TW1	north-east side, opposite No. 55
Haggard Road, TW1	north-east side, adjacent to Owen House
Haliburton Road, TW7	east side, adjacent to No. 10 Talbot Road
Hartington Road, TW1	north side, adjacent to No. 48 Crown Road
Hill View Road, TW1	south side, outside Joanne Court
Kenley Road, TW1	south-east side, adjacent to Nos. 11 and 12 Moor Mead Road
Kings Road, TW10	east side, outside No. 82
King's Road, TW1	north-west side, opposite No. 4
Kingston Lane, TW11	north-east side, adjacent to No. 164 High Street
Lancaster Park, TW10	north-west side, opposite the flank wall of No. 40
Larkfield Road, TW9	north side, opposite No. 39 Larkfield Road
Latham Road, TW1	south side, adjacent to No. 36 Whitton Road
Lawn Crescent, TW9	south side, adjacent to No. 258 Sandycombe Road

STREET	LOCATION
Limes Avenue, SW13	north-east side, adjacent to rear of No. 14 Terrace Gardens
Limes Field Road, SW13	south side, adjacent to No. 36 White Hart Lane
Marlborough Road, TW10	north-east side, adjacent to Heathshott, Friars Stile Road
Marsh Farm Road, TW2	north-west side, outside Nos. 11 and 12
Mount Ararat Road, TW10	south-west side, outside Nos. 1 to 24 Ridgeway
Normansfield Avenue, KT1	the south-east side, south-west of Elton Close
North Road, TW9	west side, opposite McDougall Court
Palmerston Road, SW14	south-west side, adjacent to the rear of No. 2 Christchurch Road
Park Road, TW1	north-east side, outside Langham Court
Princes Road, TW11	south side, adjacent to the rear of No. 89 Stanley Road
Prospect Crescent, TW2	north-east side, adjacent to No. 96 Nelson Road
Radnor Road, TW1	west side, outside Kestrel House
Radnor Road, TW1	east side, adjacent to No. 45 Bonser Road
Richmond Hill, TW10	south-west side, south-east of Howson Terrace
Second Avenue, SW14	east side, adjacent to Nos. 316 and 318 Mortlake High Street
Selwyn Avenue, TW9	south-west side, adjacent to No. 112 Kew Road
Sheen Park, SW14	east side, outside No. 1B F59
St Georges Road, TW9	south side, at the junction with Bardolph Road
St Leonards Road, SW14	north side, outside St Leonard's Court
St Margarets Grove, TW1	south side, adjacent to No. 30 Winchester Road
St Margarets Road, TW1	south side, outside Nos. 9 / 11
Stanborough Close, TW12	north side, adjacent to Nos. 18 to 25
Station Road, TW12	south-west side, opposite No. 104
Topiary Square, TW9	east side, adjacent to Woburn Court, Stanmore Road
Treen Avenue, SW13	south-west side, opposite No. 3
Waldegrave Road, TW11	north-east side, adjacent to Lilac Court, Teddington Road
Walpole Road, TW11	north-east side, opposite Traherne Lodge
Wick Road, TW11	south-east side, opposite No.16
Winchester Road, TW1	east side, outside the rear of No. 101 (2 hangars)
Worple Street, SW14	east side, outside No. 1B



GENERAL NOTES:
 1. THIS DRAWING TO BE READ IN CONJUNCTION WITH ALL RELEVANT ENGINEERS DRAWINGS & SPECIFICATIONS.
 2. DO NOT SCALE THIS DRAWING. ALL DRAWING IN METRES.

Project Title:
Bikehangar Consultation



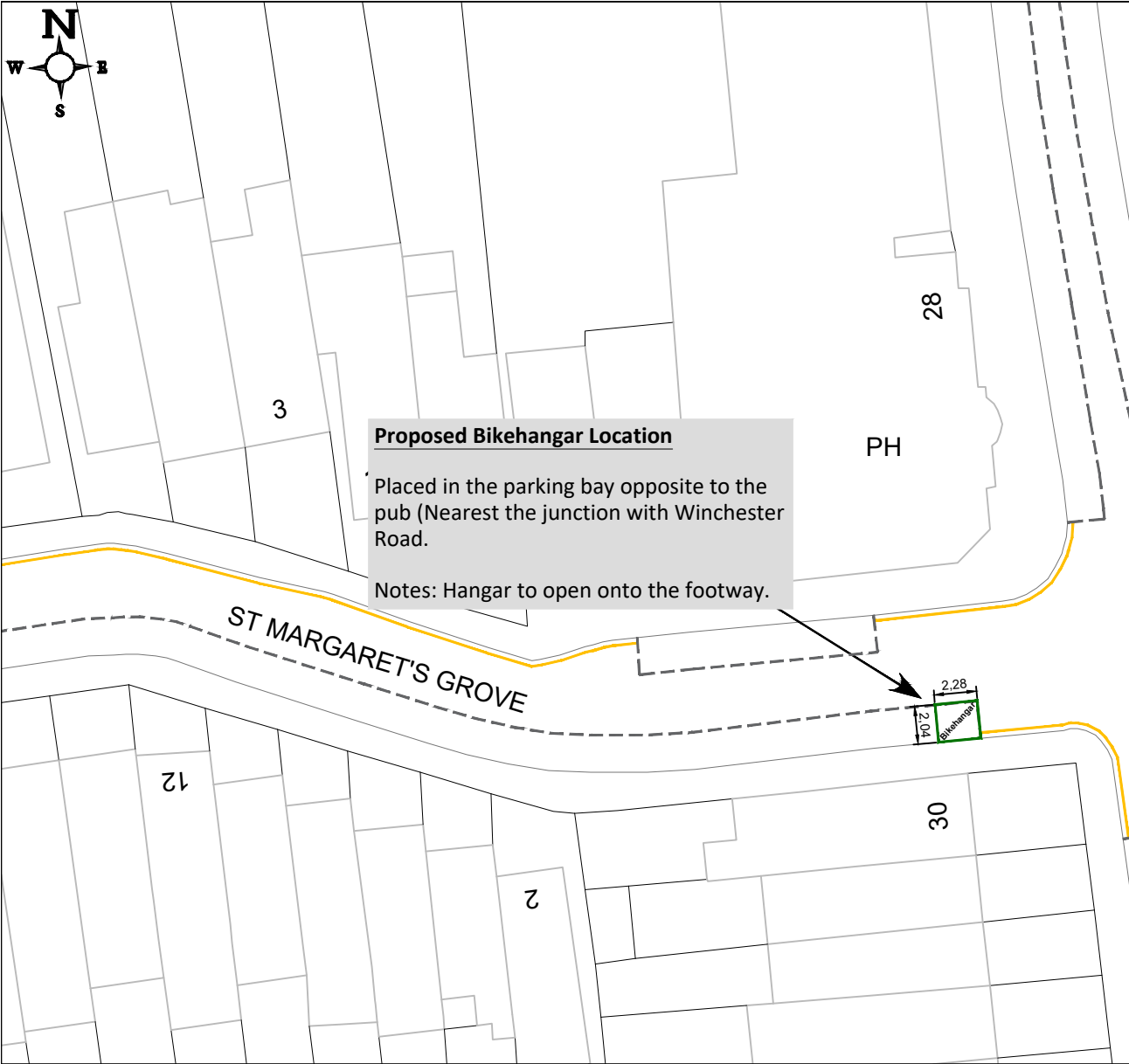
ENVIRONMENT AND COMMUNITY SERVICES DEPARTMENT

THIS MAP IS REPRODUCED FROM ORDNANCE SURVEY MATERIAL WITH THE PERMISSION OF ORDNANCE SURVEY ON BEHALF OF THE CONTROLLER OF HER MAJESTY'S STATIONERY OFFICE, © CROWN COPYRIGHT. UNAUTHORISED REPRODUCTION INFRINGES CROWN COPYRIGHT AND MAY LEAD TO PROSECUTION OR CIVIL PROCEEDINGS. WANDSWORTH COUNCIL LICENCE NUMBER: 100019270 (2016)

Drawing Title:
Station Road

Scale @ A4:	NTS	Drawn By:	FS	Project No:	
Date:	04/10/22	Checked By:	MT		-

Drawing No:	1 of 35
Revision:	-



Proposed Bikehangar Location
 Placed in the parking bay opposite to the pub (Nearest the junction with Winchester Road).
 Notes: Hangar to open onto the footway.

GENERAL NOTES:
 1. THIS DRAWING TO BE READ IN CONJUNCTION WITH ALL RELEVANT ENGINEERS DRAWINGS & SPECIFICATIONS.
 2. DO NOT SCALE THIS DRAWING. ALL DRAWING IN METRES.

Project Title:
Bikehangar Consultation



ENVIRONMENT AND COMMUNITY SERVICES DEPARTMENT

THIS MAP IS REPRODUCED FROM ORDNANCE SURVEY MATERIAL WITH THE PERMISSION OF ORDNANCE SURVEY ON BEHALF OF THE CONTROLLER OF HER MAJESTY'S STATIONERY OFFICE, © CROWN COPYRIGHT. UNAUTHORISED REPRODUCTION INFRINGES CROWN COPYRIGHT AND MAY LEAD TO PROSECUTION OR CIVIL PROCEEDINGS. WANDSWORTH COUNCIL LICENCE NUMBER: 100019270 (2016)

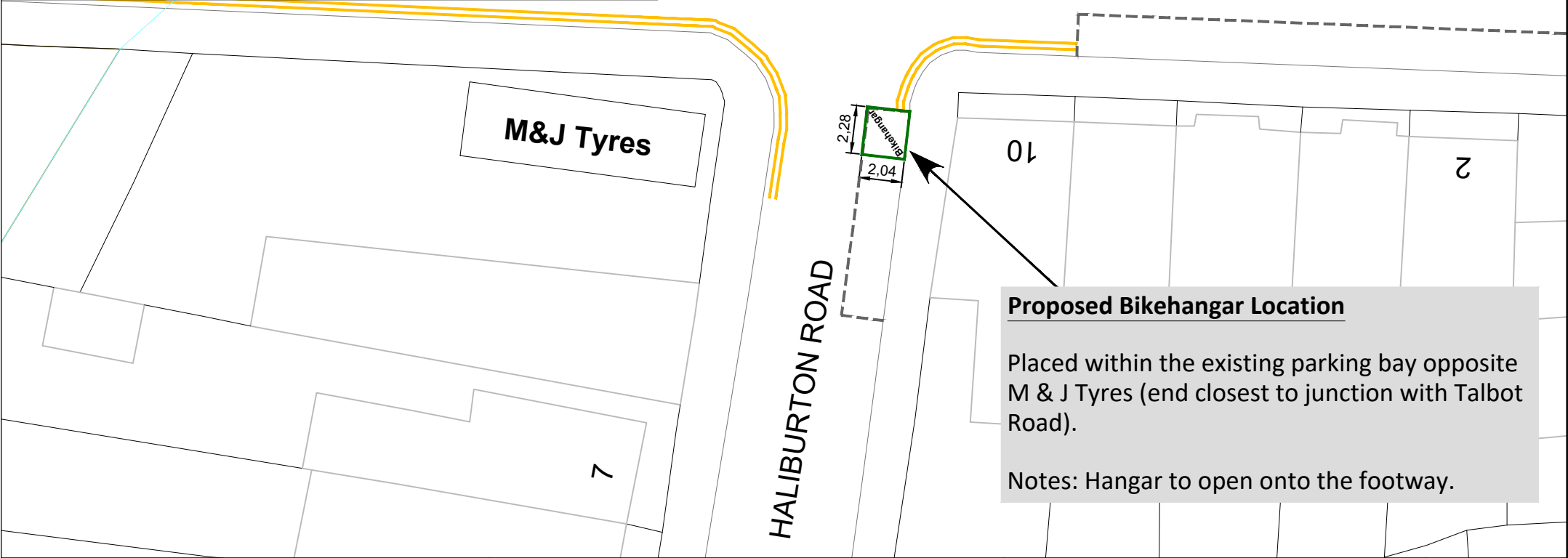
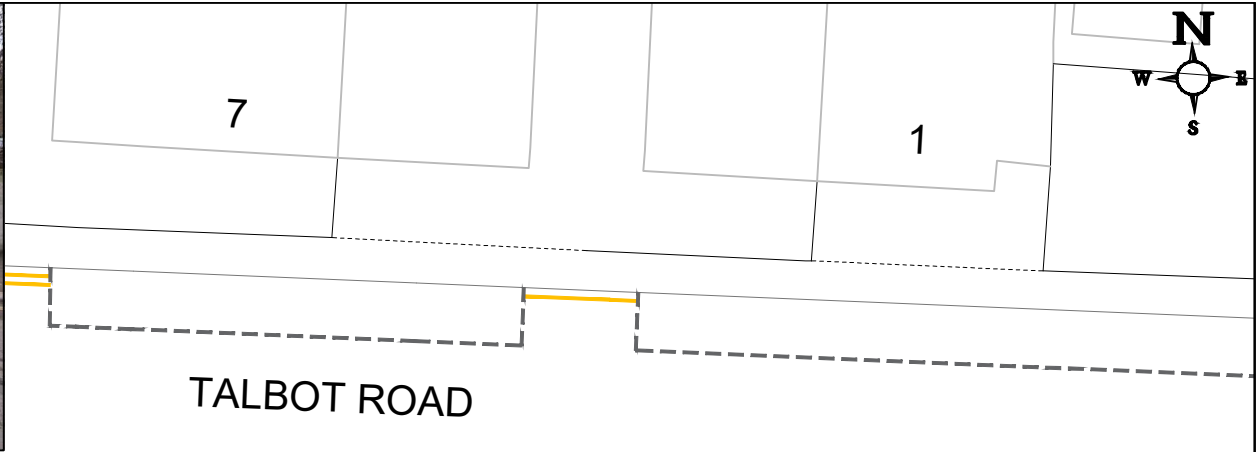
Drawing Title:
St Margarets Grove

Scale @ A4: **NTS**
 Date: **04/10/22**

Drawn By: **FS**
 Checked By: **MT**

Project No: **-**

Drawing No: **11 of 35**
 Revision: **-**



GENERAL NOTES:
 1. THIS DRAWING TO BE READ IN CONJUNCTION WITH ALL RELEVANT ENGINEERS DRAWINGS & SPECIFICATIONS.
 2. DO NOT SCALE THIS DRAWING. ALL DRAWING IN METRES.

Project Title:
Bikehangar Consultation



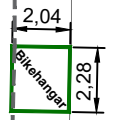

ENVIRONMENT AND COMMUNITY SERVICES DEPARTMENT

THIS MAP IS REPRODUCED FROM ORDNANCE SURVEY MATERIAL WITH THE PERMISSION OF ORDNANCE SURVEY ON BEHALF OF THE CONTROLLER OF HER MAJESTY'S STATIONERY OFFICE, © CROWN COPYRIGHT. UNAUTHORISED REPRODUCTION INFRINGES CROWN COPYRIGHT AND MAY LEAD TO PROSECUTION OR CIVIL PROCEEDINGS. WANDSWORTH COUNCIL LICENCE NUMBER: 100019270 (2016)

Drawing Title:
Haliburton Road

Scale @ A4: **NTS** Drawn By: **FS** Project No: **-**
 Date: **04/10/22** Checked By: **MT**

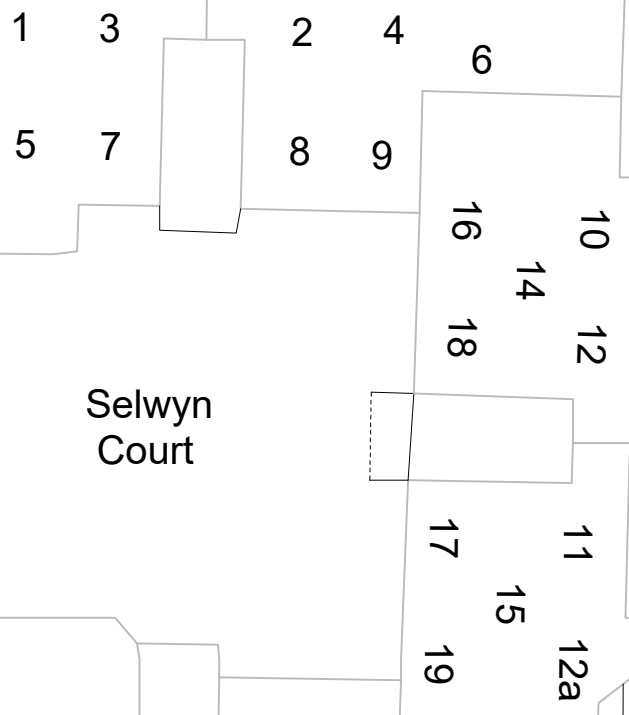
Drawing No: **13 of 35**
 Revision: **-**



CHURCH ROAD

112

21



Selwyn Court

Proposed Bikehangar Location
 Placed on the carriageway within the existing parking bay outside Selwyn Court.
 Notes: Hangar to open onto the footway.

GENERAL NOTES:
 1. THIS DRAWING TO BE READ IN CONJUNCTION WITH ALL RELEVANT ENGINEERS DRAWINGS & SPECIFICATIONS.
 2. DO NOT SCALE THIS DRAWING. ALL DRAWING IN METRES.

THIS MAP IS REPRODUCED FROM ORDNANCE SURVEY MATERIAL WITH THE PERMISSION OF ORDNANCE SURVEY ON BEHALF OF THE CONTROLLER OF HER MAJESTY'S STATIONERY OFFICE, © CROWN COPYRIGHT. UNAUTHORISED REPRODUCTION INFRINGES CROWN COPYRIGHT AND MAY LEAD TO PROSECUTION OR CIVIL PROCEEDINGS. WANDSWORTH COUNCIL LICENCE NUMBER: 100019270 (2016)

Project Title:
Bikehangar Consultation

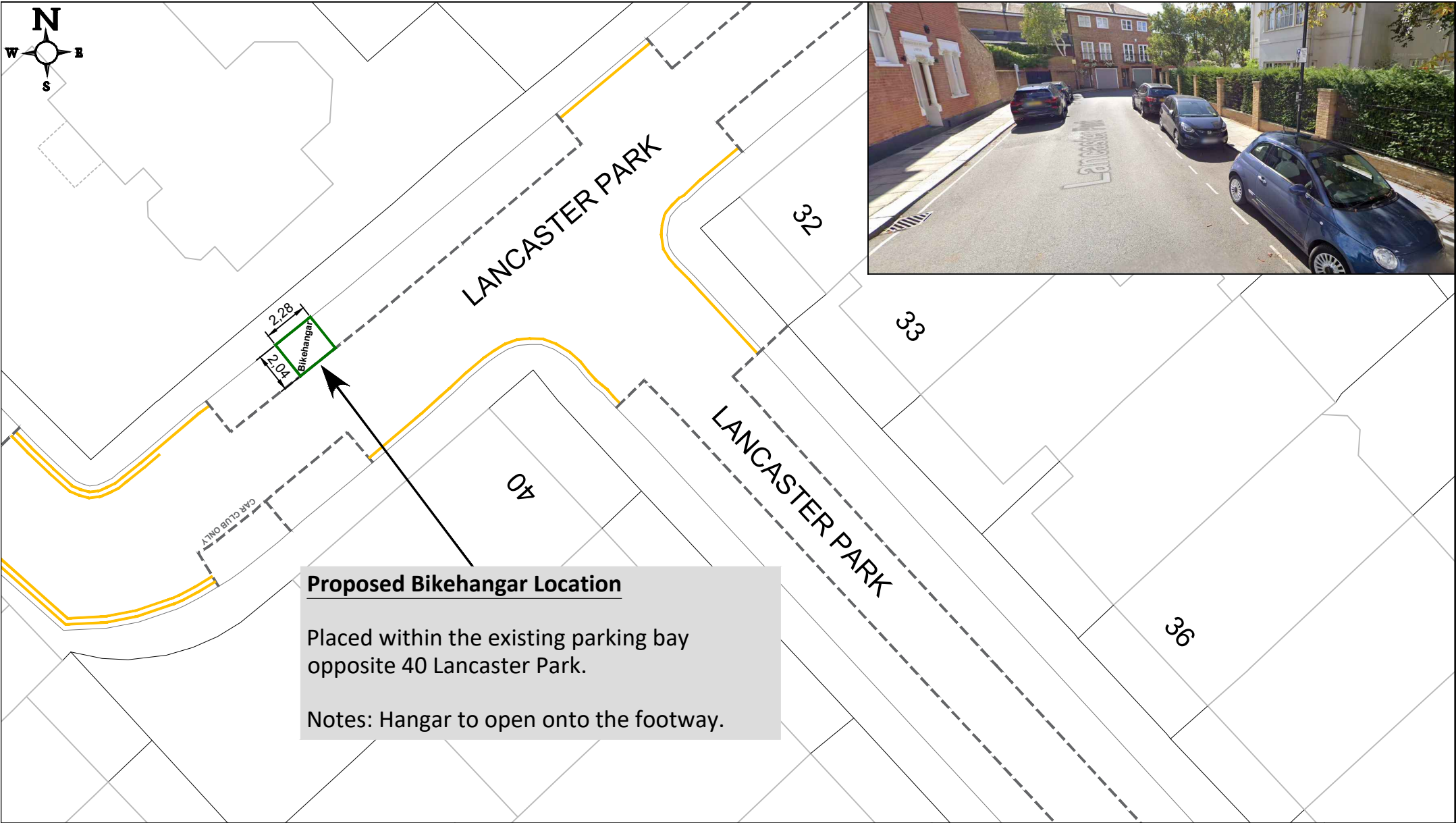
Drawing Title:
Church Road

Scale @ A4: **NTS** Drawn By: **FS** Project No: **-**

Date: **23/05/23** Checked By: **MT**

ENVIRONMENT AND COMMUNITY SERVICES DEPARTMENT

Drawing No: **16 of 35**
 Revision: **Rev B**



Proposed Bikehangar Location

Placed within the existing parking bay opposite 40 Lancaster Park.

Notes: Hangar to open onto the footway.


GENERAL NOTES:

1. THIS DRAWING TO BE READ IN CONJUNCTION WITH ALL RELEVANT ENGINEERS DRAWINGS & SPECIFICATIONS.
2. DO NOT SCALE THIS DRAWING. ALL DRAWING IN METRES.

THIS MAP IS REPRODUCED FROM ORDNANCE SURVEY MATERIAL WITH THE PERMISSION OF ORDNANCE SURVEY ON BEHALF OF THE CONTROLLER OF HER MAJESTY'S STATIONERY OFFICE, © CROWN COPYRIGHT. UNAUTHORISED REPRODUCTION INFRINGES CROWN COPYRIGHT AND MAY LEAD TO PROSECUTION OR CIVIL PROCEEDINGS. WANDSWORTH COUNCIL LICENCE NUMBER: 100019270 (2016)

Project Title:
Bikehangar Consultation

Drawing Title:
Lancaster Park



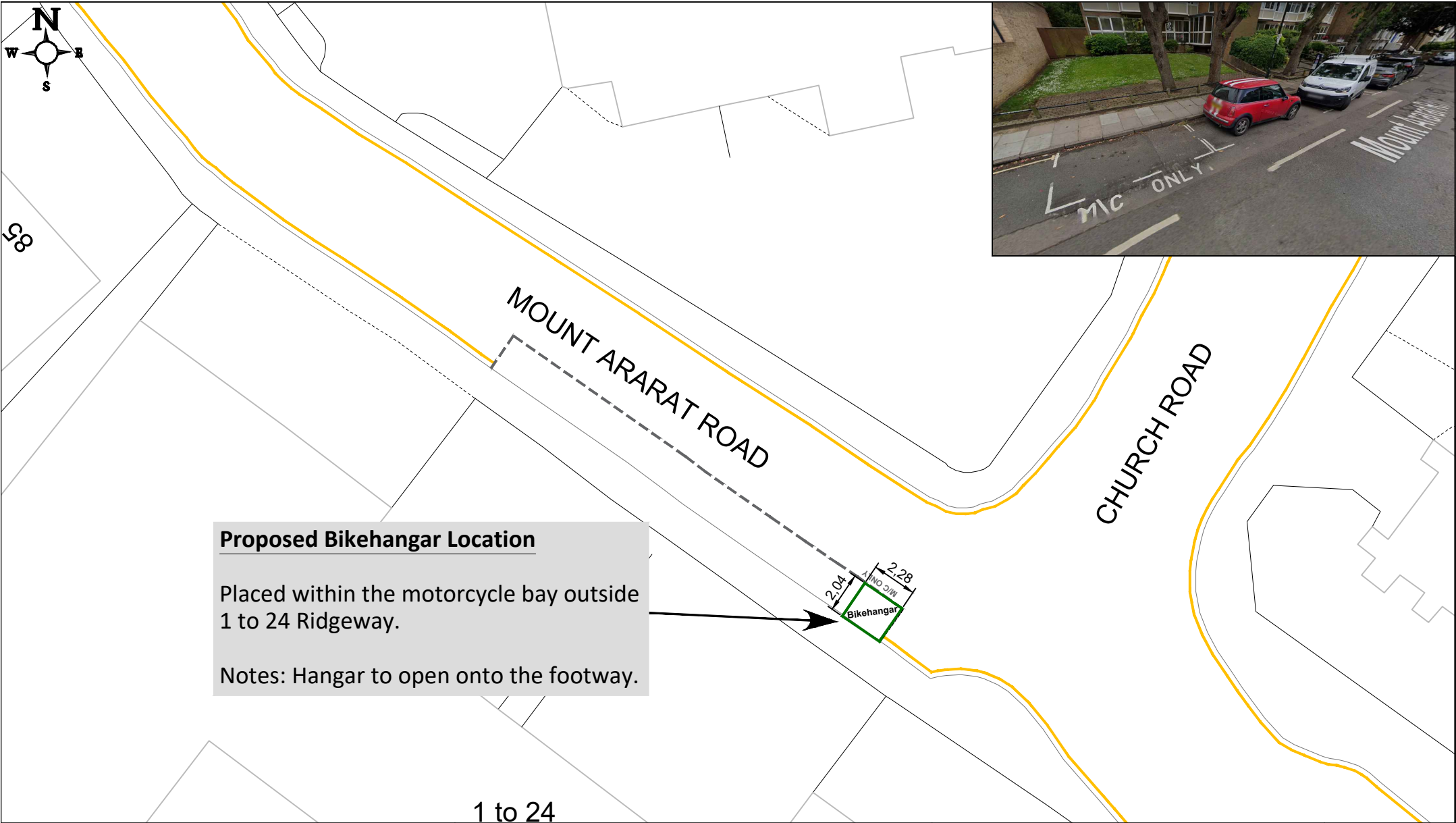
Scale @ A4: **NTS** Drawn By: **FS** Project No: **-**

Date: **18/04/23** Checked By: **MT**

ENVIRONMENT AND COMMUNITY SERVICES DEPARTMENT

Drawing No: **17 of 35**

Revision: **Rev A**




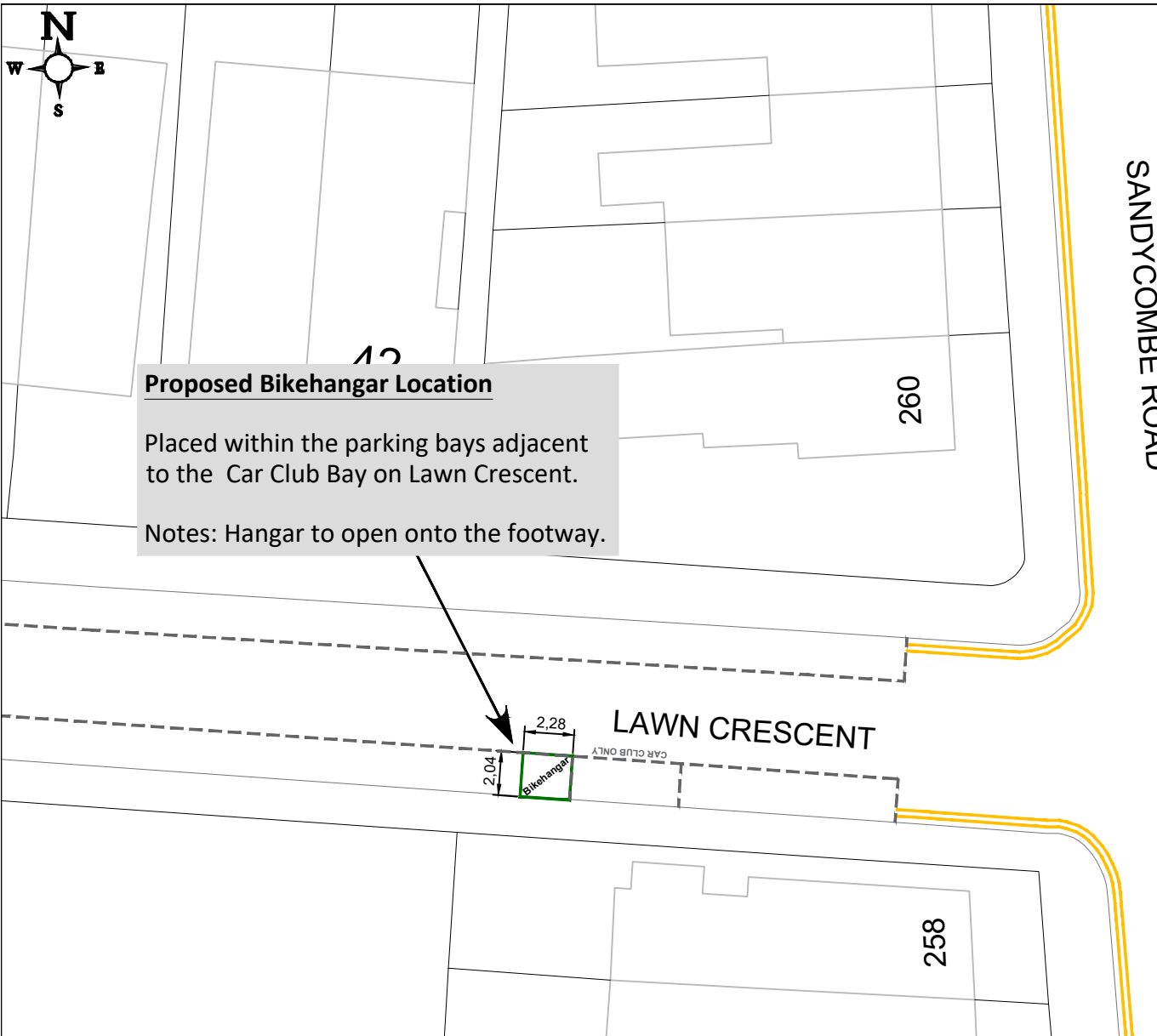
Proposed Bikehangar Location

Placed within the motorcycle bay outside 1 to 24 Ridgeway.

Notes: Hangar to open onto the footway.

1 to 24

<p>GENERAL NOTES:</p> <ol style="list-style-type: none"> THIS DRAWING TO BE READ IN CONJUNCTION WITH ALL RELEVANT ENGINEERS DRAWINGS & SPECIFICATIONS. DO NOT SCALE THIS DRAWING. ALL DRAWING IN METRES. 	<p>Project Title:</p> <p style="text-align: center;">Bikehangar Consultation</p>	 <p style="text-align: right;">ENVIRONMENT AND COMMUNITY SERVICES DEPARTMENT</p>	<p>Drawing No: 18 of 35</p> <p>Revision: -</p>
<p>THIS MAP IS REPRODUCED FROM ORDNANCE SURVEY MATERIAL WITH THE PERMISSION OF ORDNANCE SURVEY ON BEHALF OF THE CONTROLLER OF HER MAJESTY'S STATIONERY OFFICE, © CROWN COPYRIGHT. UNAUTHORISED REPRODUCTION INFRINGES CROWN COPYRIGHT AND MAY LEAD TO PROSECUTION OR CIVIL PROCEEDINGS. WANDSWORTH COUNCIL LICENCE NUMBER: 100019270 (2016)</p>	<p>Drawing Title:</p> <p style="text-align: center;">Mount Ararat Road</p>		



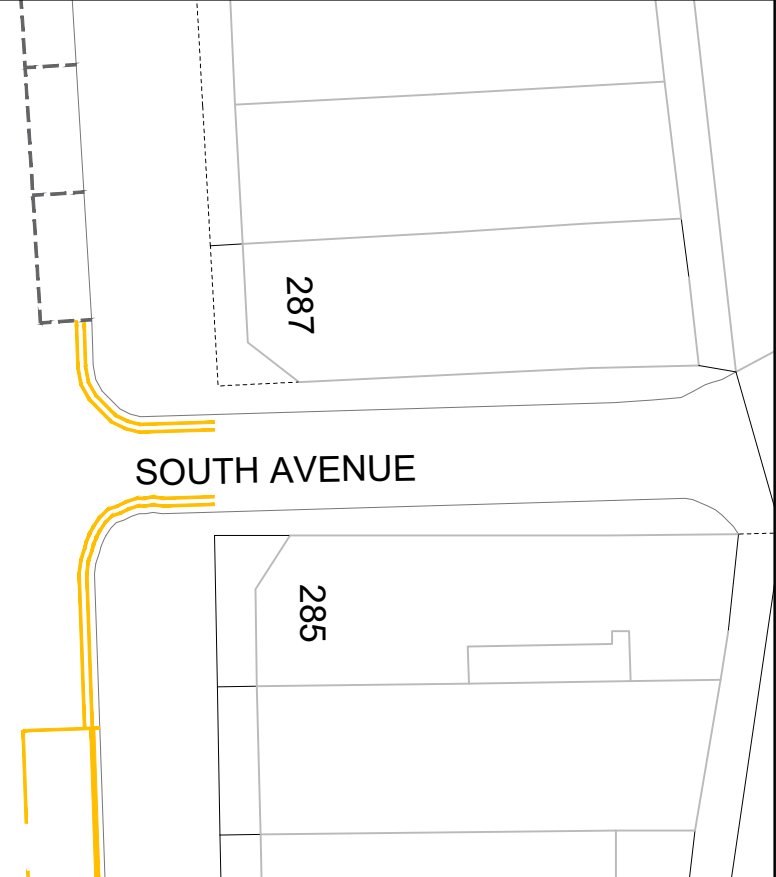
Proposed Bikehangar Location

Placed within the parking bays adjacent to the Car Club Bay on Lawn Crescent.

Notes: Hangar to open onto the footway.



SANDYCOMBE ROAD



- GENERAL NOTES:**
1. THIS DRAWING TO BE READ IN CONJUNCTION WITH ALL RELEVANT ENGINEERS DRAWINGS & SPECIFICATIONS.
 2. DO NOT SCALE THIS DRAWING. ALL DRAWING IN METRES.

Project Title:
Bikehangar Consultation



ENVIRONMENT AND COMMUNITY SERVICES DEPARTMENT

THIS MAP IS REPRODUCED FROM ORDNANCE SURVEY MATERIAL WITH THE PERMISSION OF ORDNANCE SURVEY ON BEHALF OF THE CONTROLLER OF HER MAJESTY'S STATIONERY OFFICE, © CROWN COPYRIGHT. UNAUTHORISED REPRODUCTION INFRINGES CROWN COPYRIGHT AND MAY LEAD TO PROSECUTION OR CIVIL PROCEEDINGS. WANDSWORTH COUNCIL LICENCE NUMBER: 100019270 (2016)

Drawing Title:
Lawn Crescent

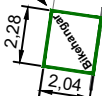
Scale @ A4:	NTS	Drawn By:	FS	Project No:	Drawing No:
Date:	18/04/23	Checked By:	MT	-	21 of 35
					Revision: Rev A



Proposed Bikehangar Location

Placed within the parking bays opposite McDougall Court.

Notes: Hangar to open onto the footway.



NORTH ROAD

McDOUGALL COURT

11 to 42

13 to 30



- GENERAL NOTES:
1. THIS DRAWING TO BE READ IN CONJUNCTION WITH ALL RELEVANT ENGINEERS DRAWINGS & SPECIFICATIONS.
 2. DO NOT SCALE THIS DRAWING. ALL DRAWING IN METRES.

Project Title:

Bikehangar Consultation



ENVIRONMENT AND COMMUNITY SERVICES DEPARTMENT

THIS MAP IS REPRODUCED FROM ORDNANCE SURVEY MATERIAL WITH THE PERMISSION OF ORDNANCE SURVEY ON BEHALF OF THE CONTROLLER OF HER MAJESTY'S STATIONERY OFFICE, © CROWN COPYRIGHT. UNAUTHORISED REPRODUCTION INFRINGES CROWN COPYRIGHT AND MAY LEAD TO PROSECUTION OR CIVIL PROCEEDINGS. WANDSWORTH COUNCIL LICENCE NUMBER: 100019270 (2016)

Drawing Title:

North Road

Scale @ A4: NTS

Drawn By: FS

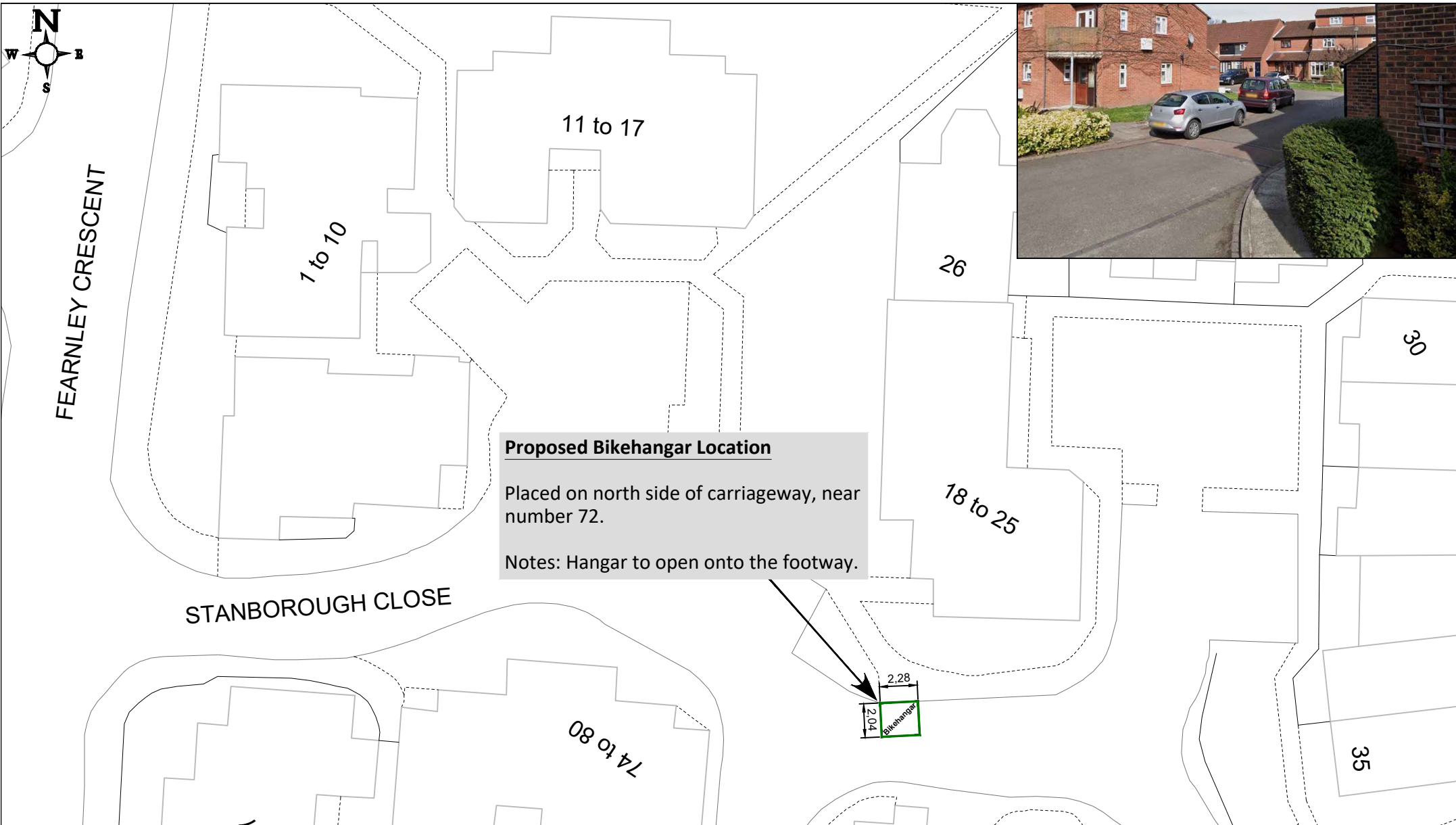
Project No: -

Drawing No: 22 of 35

Date: 04/10/22

Checked By: MT

Revision: -



Proposed Bikehangar Location
 Placed on north side of carriageway, near number 72.
 Notes: Hangar to open onto the footway.

GENERAL NOTES:
 1. THIS DRAWING TO BE READ IN CONJUNCTION WITH ALL RELEVANT ENGINEERS DRAWINGS & SPECIFICATIONS.
 2. DO NOT SCALE THIS DRAWING. ALL DRAWING IN METRES.

Project Title:
Bikehangar Consultation



ENVIRONMENT AND COMMUNITY SERVICES DEPARTMENT

THIS MAP IS REPRODUCED FROM ORDNANCE SURVEY MATERIAL WITH THE PERMISSION OF ORDNANCE SURVEY ON BEHALF OF THE CONTROLLER OF HER MAJESTY'S STATIONERY OFFICE, © CROWN COPYRIGHT. UNAUTHORISED REPRODUCTION INFRINGES CROWN COPYRIGHT AND MAY LEAD TO PROSECUTION OR CIVIL PROCEEDINGS. WANDSWORTH COUNCIL LICENCE NUMBER: 100019270 (2016)

Drawing Title:
Stanborough Close

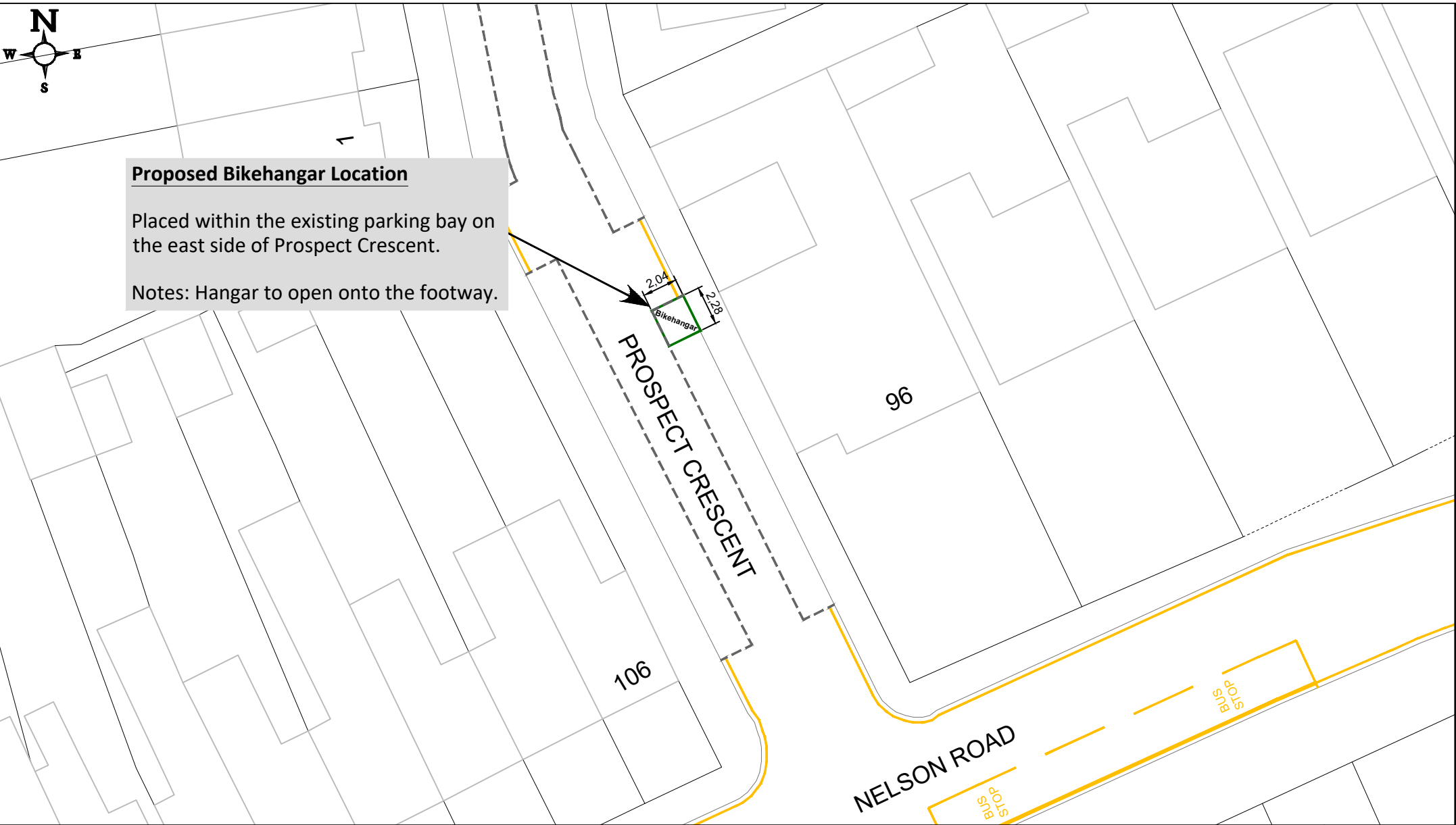
Scale @ A4:	NTS	Drawn By:	FS	Project No:		Drawing No:	23 of 35
Date:	04/10/22	Checked By:	MT		-	Revision:	-



Proposed Bikehangar Location

Placed within the existing parking bay on the east side of Prospect Crescent.

Notes: Hangar to open onto the footway.



GENERAL NOTES:

1. THIS DRAWING TO BE READ IN CONJUNCTION WITH ALL RELEVANT ENGINEERS DRAWINGS & SPECIFICATIONS.
2. DO NOT SCALE THIS DRAWING. ALL DRAWING IN METRES.

Project Title:

Bikehangar Consultation

Drawing Title:

Prospect Crescent



ENVIRONMENT AND COMMUNITY SERVICES DEPARTMENT

THIS MAP IS REPRODUCED FROM ORDNANCE SURVEY MATERIAL WITH THE PERMISSION OF ORDNANCE SURVEY ON BEHALF OF THE CONTROLLER OF HER MAJESTY'S STATIONERY OFFICE, © CROWN COPYRIGHT. UNAUTHORISED REPRODUCTION INFRINGES CROWN COPYRIGHT AND MAY LEAD TO PROSECUTION OR CIVIL PROCEEDINGS. WANDSWORTH COUNCIL LICENCE NUMBER: 100019270 (2016)

Scale @ A4: NTS

Drawn By: FS

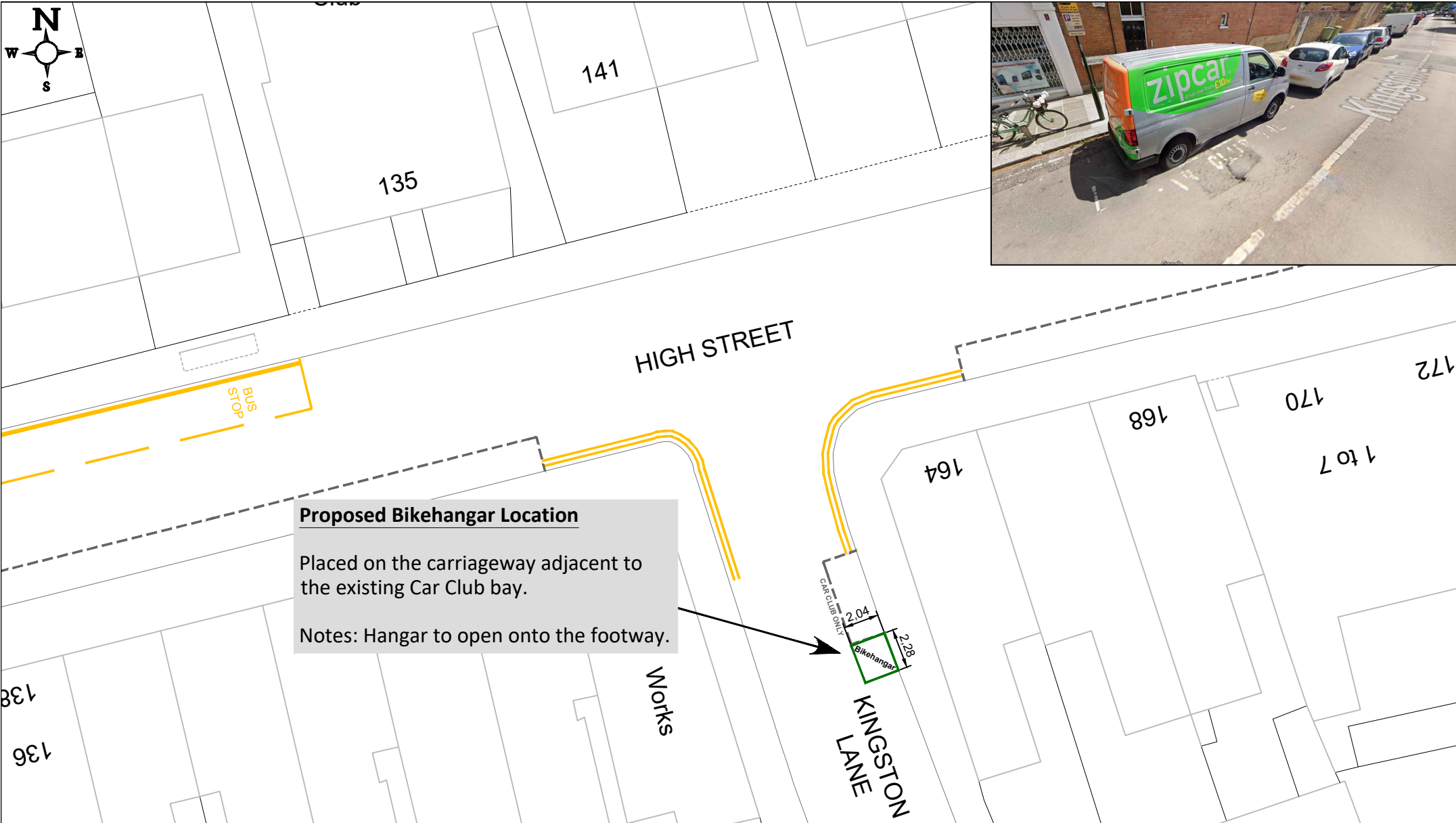
Project No: -

Drawing No: 25 of 35

Date: 04/10/22

Checked By: MT

Revision: -



GENERAL NOTES:
 1. THIS DRAWING TO BE READ IN CONJUNCTION WITH ALL RELEVANT ENGINEERS DRAWINGS & SPECIFICATIONS.
 2. DO NOT SCALE THIS DRAWING. ALL DRAWING IN METRES.

THIS MAP IS REPRODUCED FROM ORDNANCE SURVEY MATERIAL WITH THE PERMISSION OF ORDNANCE SURVEY ON BEHALF OF THE CONTROLLER OF HER MAJESTY'S STATIONERY OFFICE, © CROWN COPYRIGHT. UNAUTHORISED REPRODUCTION INFRINGES CROWN COPYRIGHT AND MAY LEAD TO PROSECUTION OR CIVIL PROCEEDINGS. WANDSWORTH COUNCIL LICENCE NUMBER: 100019270 (2016)

Project Title:
Bikehangar Consultation

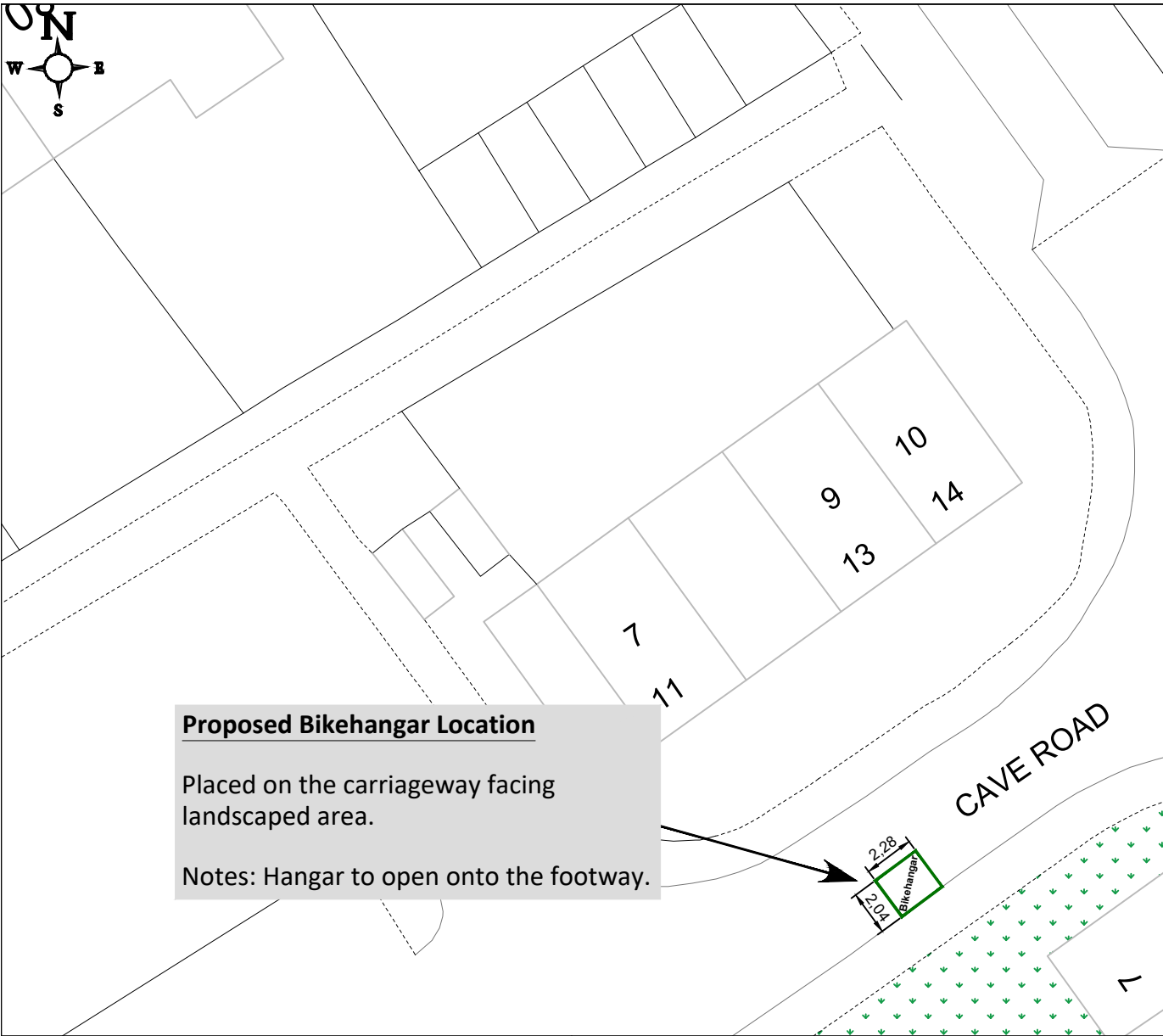
Drawing Title:
Kingston Lane

Scale @ A4: **NTS** Drawn By: **FS** Project No: **-**

Date: **04/10/22** Checked By: **MT** Revision: **-**

ENVIRONMENT AND COMMUNITY SERVICES DEPARTMENT

Drawing No: **26 of 35**



Proposed Bikehangar Location

Placed on the carriageway facing landscaped area.

Notes: Hangar to open onto the footway.

GENERAL NOTES:
 1. THIS DRAWING TO BE READ IN CONJUNCTION WITH ALL RELEVANT ENGINEERS DRAWINGS & SPECIFICATIONS.
 2. DO NOT SCALE THIS DRAWING. ALL DRAWING IN METRES.

Project Title:
Bikehangar Consultation



ENVIRONMENT AND COMMUNITY SERVICES DEPARTMENT

THIS MAP IS REPRODUCED FROM ORDNANCE SURVEY MATERIAL WITH THE PERMISSION OF ORDNANCE SURVEY ON BEHALF OF THE CONTROLLER OF HER MAJESTY'S STATIONERY OFFICE, © CROWN COPYRIGHT. UNAUTHORISED REPRODUCTION INFRINGES CROWN COPYRIGHT AND MAY LEAD TO PROSECUTION OR CIVIL PROCEEDINGS. WANDSWORTH COUNCIL LICENCE NUMBER: 100019270 (2016)

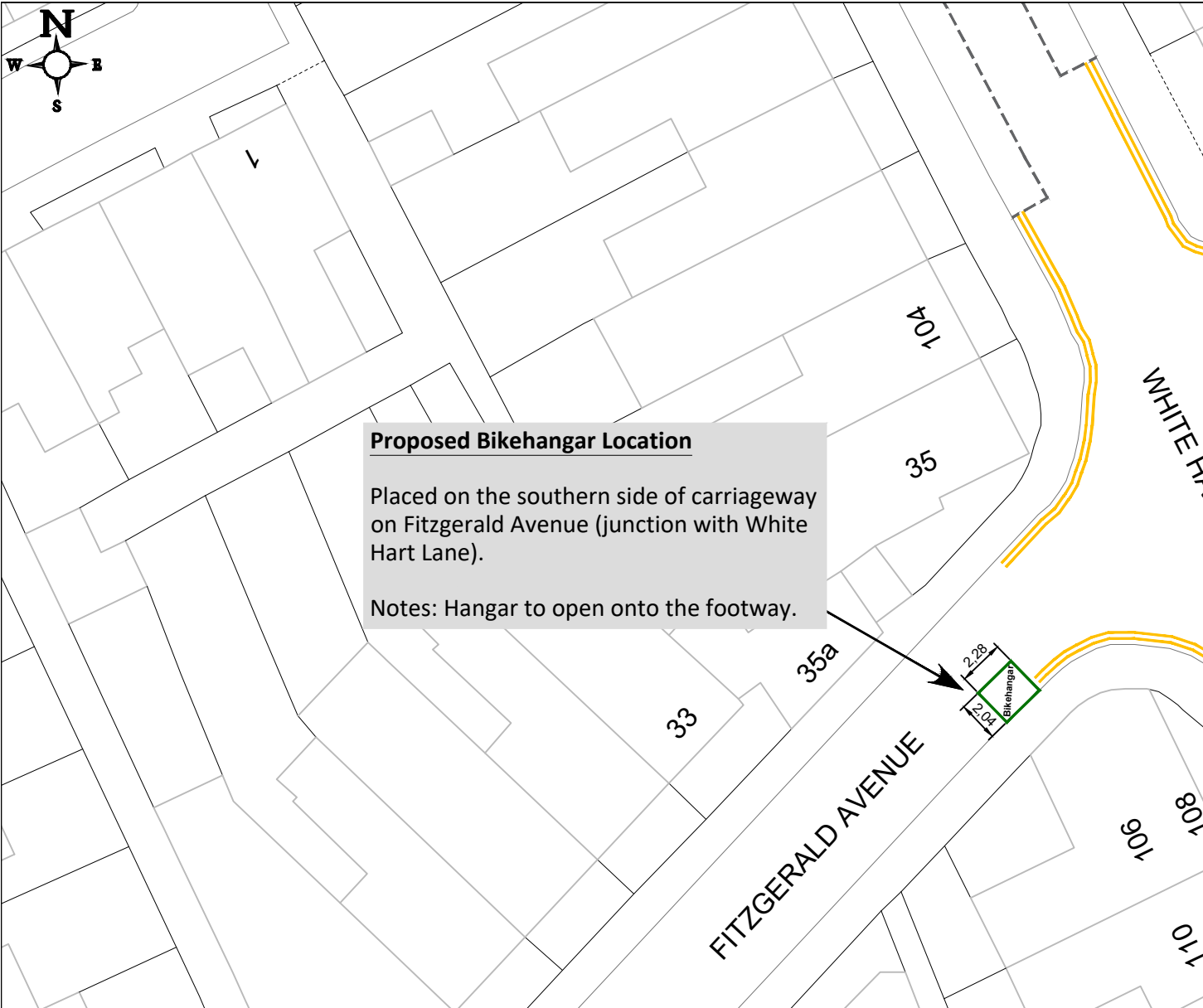
Drawing Title:
Cave Road

Scale @ A4: **NTS**
 Date: **04/10/22**

Drawn By: **FS**
 Checked By: **MT**

Project No: **-**

Drawing No: **27 of 35**
 Revision: **-**



GENERAL NOTES:
 1. THIS DRAWING TO BE READ IN CONJUNCTION WITH ALL RELEVANT ENGINEERS DRAWINGS & SPECIFICATIONS.
 2. DO NOT SCALE THIS DRAWING. ALL DRAWING IN METRES.

THIS MAP IS REPRODUCED FROM ORDNANCE SURVEY MATERIAL WITH THE PERMISSION OF ORDNANCE SURVEY ON BEHALF OF THE CONTROLLER OF HER MAJESTY'S STATIONERY OFFICE, © CROWN COPYRIGHT. UNAUTHORISED REPRODUCTION INFRINGES CROWN COPYRIGHT AND MAY LEAD TO PROSECUTION OR CIVIL PROCEEDINGS. WANDSWORTH COUNCIL LICENCE NUMBER: 100019270 (2016)

Project Title:
Bikehangar Consultation

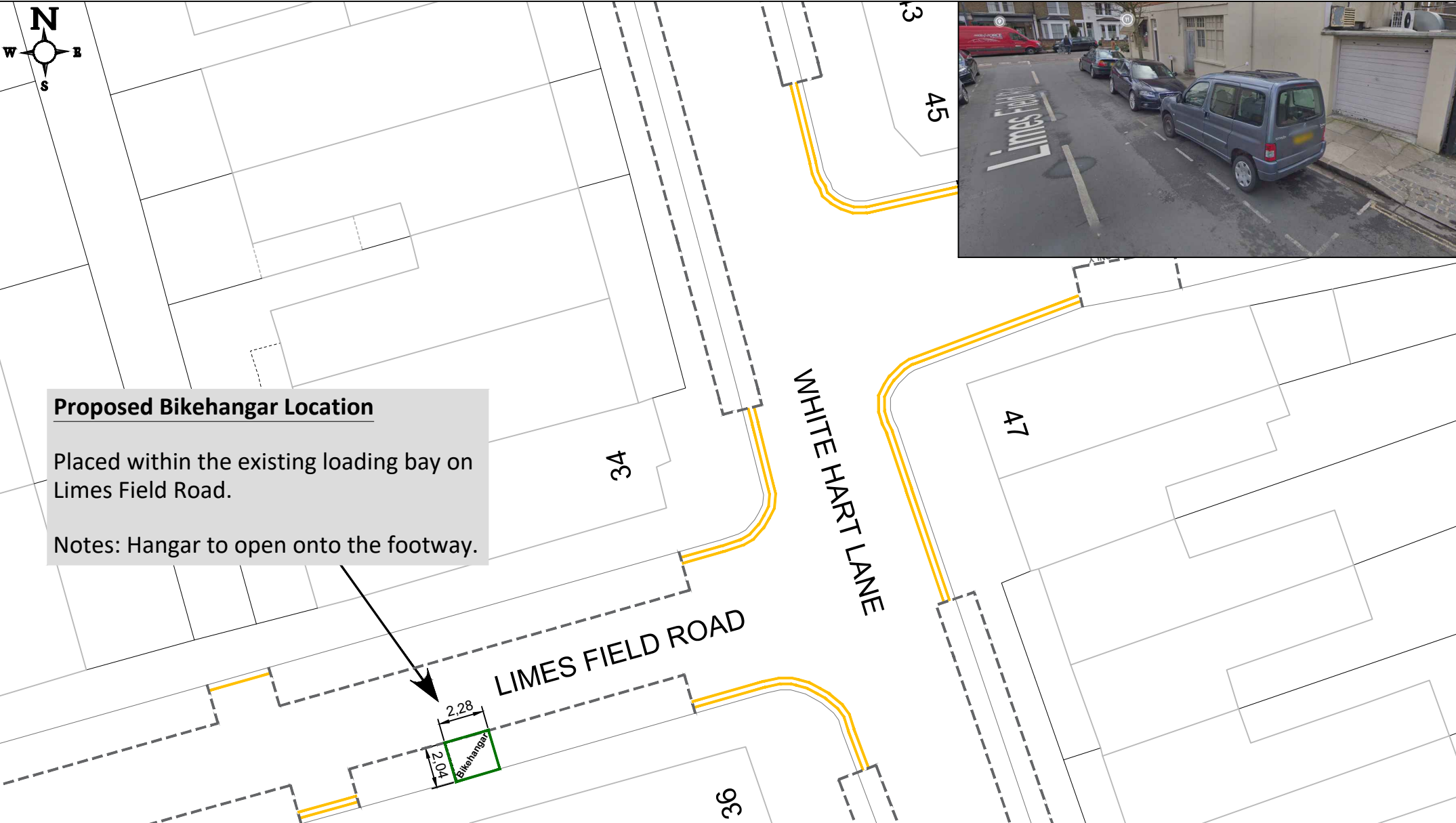
Drawing Title:
Fitzgerald Avenue

Scale @ A4: **NTS** Drawn By: **FS** Project No: **-**

Date: **04/10/22** Checked By: **MT** Revision: **-**

ENVIRONMENT AND COMMUNITY SERVICES DEPARTMENT

Drawing No: **31 of 35**
 Revision: **-**



Proposed Bikehangar Location

Placed within the existing loading bay on Limes Field Road.

Notes: Hangar to open onto the footway.

- GENERAL NOTES:**
1. THIS DRAWING TO BE READ IN CONJUNCTION WITH ALL RELEVANT ENGINEERS DRAWINGS & SPECIFICATIONS.
 2. DO NOT SCALE THIS DRAWING. ALL DRAWING IN METRES.

THIS MAP IS REPRODUCED FROM ORDNANCE SURVEY MATERIAL WITH THE PERMISSION OF ORDNANCE SURVEY ON BEHALF OF THE CONTROLLER OF HER MAJESTY'S STATIONERY OFFICE, © CROWN COPYRIGHT. UNAUTHORISED REPRODUCTION INFRINGES CROWN COPYRIGHT AND MAY LEAD TO PROSECUTION OR CIVIL PROCEEDINGS. WANDSWORTH COUNCIL LICENCE NUMBER: 100019270 (2016)

Project Title:
Bikehangar Consultation

Drawing Title:
Limes Field Road



ENVIRONMENT AND COMMUNITY SERVICES DEPARTMENT

Scale @ A4:	NTS	Drawn By:	FS	Project No:		Drawing No:	33 of 35
Date:	04/10/22	Checked By:	MT		-	Revision:	-



HEATH ROAD

RADNOR ROAD

111

Kestrel House

113



Proposed Bikehangar Location
 Placed on the carriageway within the existing parking bay.
 Notes: Hangar to open onto the footway.



GENERAL NOTES:
 1. THIS DRAWING TO BE READ IN CONJUNCTION WITH ALL RELEVANT ENGINEERS DRAWINGS & SPECIFICATIONS.
 2. DO NOT SCALE THIS DRAWING. ALL DRAWING IN METRES.

Project Title:
Bikehangar Consultation



ENVIRONMENT AND COMMUNITY SERVICES DEPARTMENT

THIS MAP IS REPRODUCED FROM ORDNANCE SURVEY MATERIAL WITH THE PERMISSION OF ORDNANCE SURVEY ON BEHALF OF THE CONTROLLER OF HER MAJESTY'S STATIONERY OFFICE, © CROWN COPYRIGHT. UNAUTHORISED REPRODUCTION INFRINGES CROWN COPYRIGHT AND MAY LEAD TO PROSECUTION OR CIVIL PROCEEDINGS. WANDSWORTH COUNCIL LICENCE NUMBER: 100019270 (2016)

Drawing Title:
Radnor Road

Scale @ A4:	NTS	Drawn By:	FS	Project No:	Drawing No:
Date:	04/10/22	Checked By:	MT	-	5 of 35
					Revision:
					-



HEATH ROAD

RADNOR ROAD

111

Kestrel House

113



Proposed Bikehangar Location
 Placed on the carriageway within the existing parking bay.
 Notes: Hangar to open onto the footway.



GENERAL NOTES:
 1. THIS DRAWING TO BE READ IN CONJUNCTION WITH ALL RELEVANT ENGINEERS DRAWINGS & SPECIFICATIONS.
 2. DO NOT SCALE THIS DRAWING. ALL DRAWING IN METRES.

Project Title:
Bikehangar Consultation



ENVIRONMENT AND COMMUNITY SERVICES DEPARTMENT

THIS MAP IS REPRODUCED FROM ORDNANCE SURVEY MATERIAL WITH THE PERMISSION OF ORDNANCE SURVEY ON BEHALF OF THE CONTROLLER OF HER MAJESTY'S STATIONERY OFFICE, © CROWN COPYRIGHT. UNAUTHORISED REPRODUCTION INFRINGES CROWN COPYRIGHT AND MAY LEAD TO PROSECUTION OR CIVIL PROCEEDINGS. WANDSWORTH COUNCIL LICENCE NUMBER: 100019270 (2016)

Drawing Title:
Radnor Road

Scale @ A4:	NTS	Drawn By:	FS	Project No:	Drawing No:
Date:	04/10/22	Checked By:	MT	-	5 of 35
					Revision:
					-



Proposed Bikehangar Location

Placed on the carriageway between the boundary of number 11 & 12 Marsh Farm Road.

Notes: Hangar to open onto the footway.

GENERAL NOTES:

1. THIS DRAWING TO BE READ IN CONJUNCTION WITH ALL RELEVANT ENGINEERS DRAWINGS & SPECIFICATIONS.
2. DO NOT SCALE THIS DRAWING. ALL DRAWING IN METRES.

Project Title:
Bikehangar Consultation



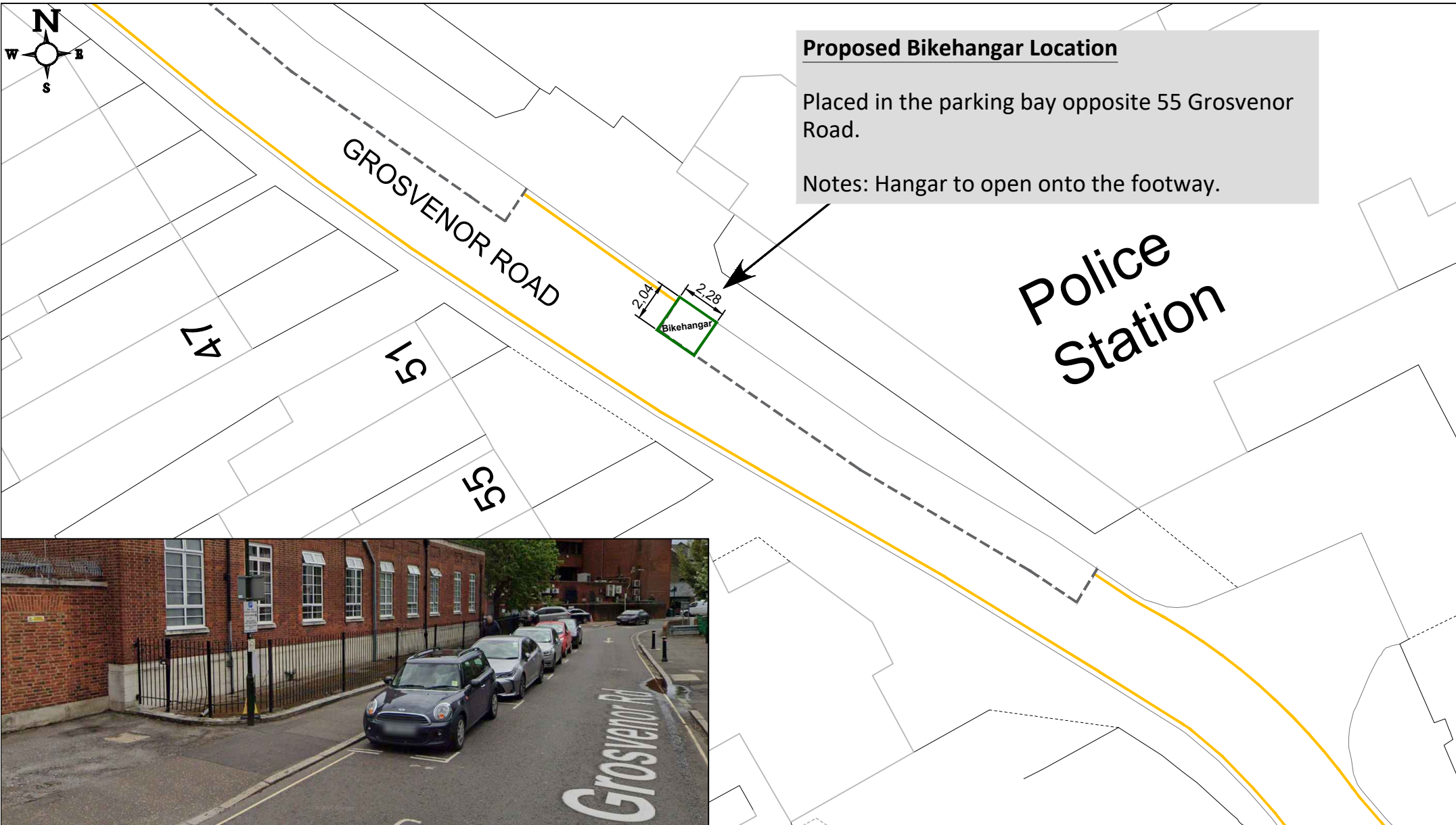
ENVIRONMENT AND COMMUNITY SERVICES DEPARTMENT

THIS MAP IS REPRODUCED FROM ORDNANCE SURVEY MATERIAL WITH THE PERMISSION OF ORDNANCE SURVEY ON BEHALF OF THE CONTROLLER OF HER MAJESTY'S STATIONERY OFFICE, © CROWN COPYRIGHT. UNAUTHORISED REPRODUCTION INFRINGES CROWN COPYRIGHT AND MAY LEAD TO PROSECUTION OR CIVIL PROCEEDINGS. WANDSWORTH COUNCIL LICENCE NUMBER: 100019270 (2016)

Drawing Title:
Marsh Farm Road

Scale @ A4:	NTS	Drawn By:	FS	Project No:	
Date:	04/10/22	Checked By:	MT		-

Drawing No:	6 of 35
Revision:	-



Proposed Bikehangar Location

Placed in the parking bay opposite 55 Grosvenor Road.

Notes: Hangar to open onto the footway.


GENERAL NOTES:

1. THIS DRAWING TO BE READ IN CONJUNCTION WITH ALL RELEVANT ENGINEERS DRAWINGS & SPECIFICATIONS.
2. DO NOT SCALE THIS DRAWING. ALL DRAWING IN METRES.

THIS MAP IS REPRODUCED FROM ORDNANCE SURVEY MATERIAL WITH THE PERMISSION OF ORDNANCE SURVEY ON BEHALF OF THE CONTROLLER OF HER MAJESTY'S STATIONERY OFFICE, © CROWN COPYRIGHT. UNAUTHORISED REPRODUCTION INFRINGES CROWN COPYRIGHT AND MAY LEAD TO PROSECUTION OR CIVIL PROCEEDINGS. WANDSWORTH COUNCIL LICENCE NUMBER: 100019270 (2016)

Project Title:
Bikehangar Consultation

Drawing Title:
Grosvenor Road



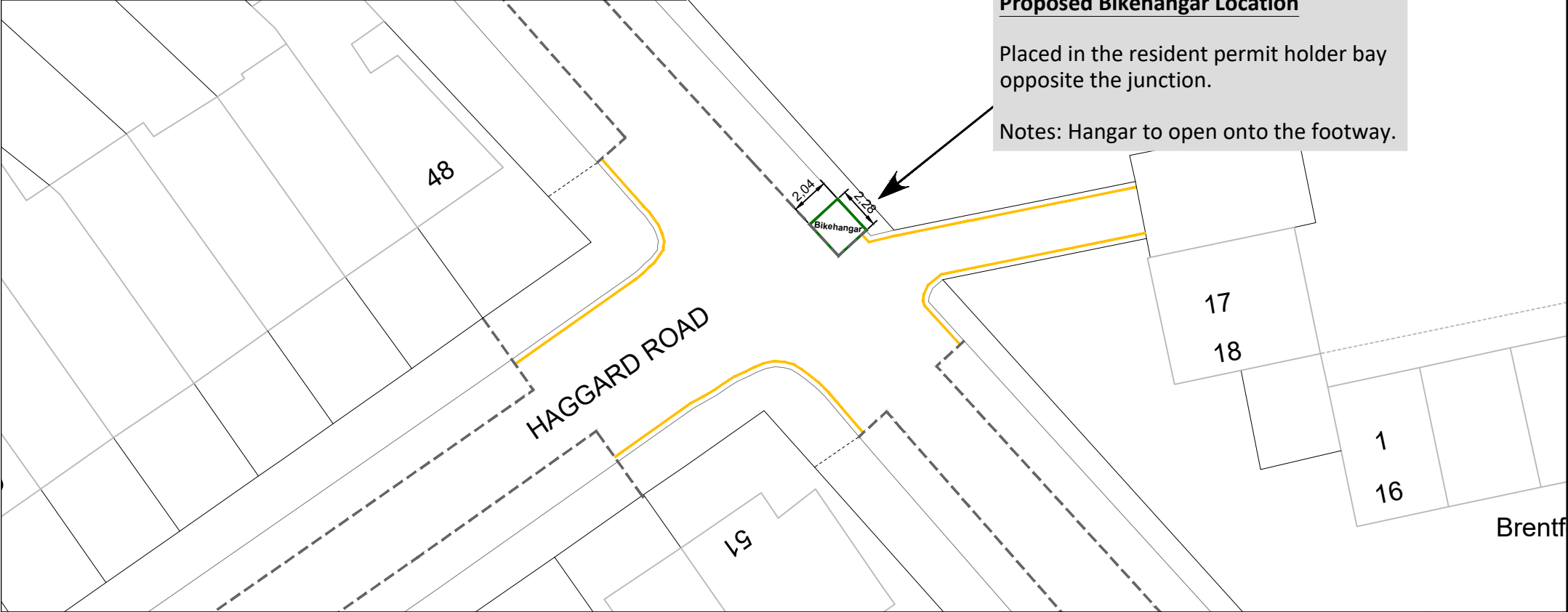
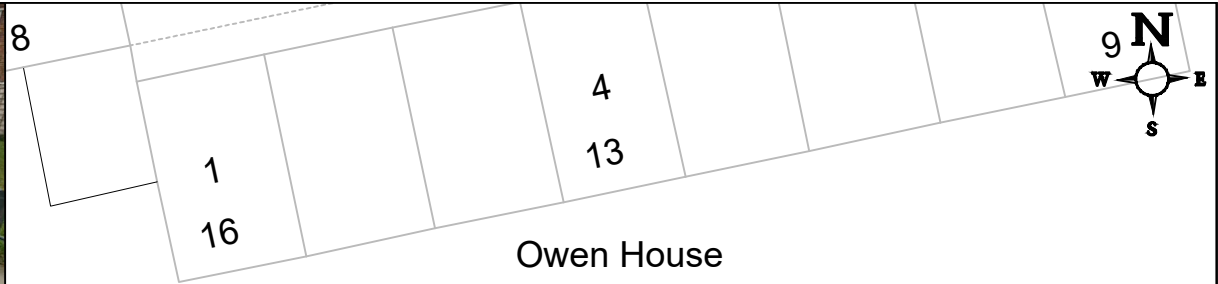
ENVIRONMENT AND COMMUNITY SERVICES DEPARTMENT

Scale @ A4: **NTS** Drawn By: **FS** Project No: **-**

Date: **23/05/23** Checked By: **MT**

Drawing No: **8 of 35**

Revision: **Rev B**



Proposed Bikehangar Location

Placed in the resident permit holder bay opposite the junction.

Notes: Hangar to open onto the footway.

GENERAL NOTES:
 1. THIS DRAWING TO BE READ IN CONJUNCTION WITH ALL RELEVANT ENGINEERS DRAWINGS & SPECIFICATIONS.
 2. DO NOT SCALE THIS DRAWING. ALL DRAWING IN METRES.

Project Title:
Bikehangar Consultation



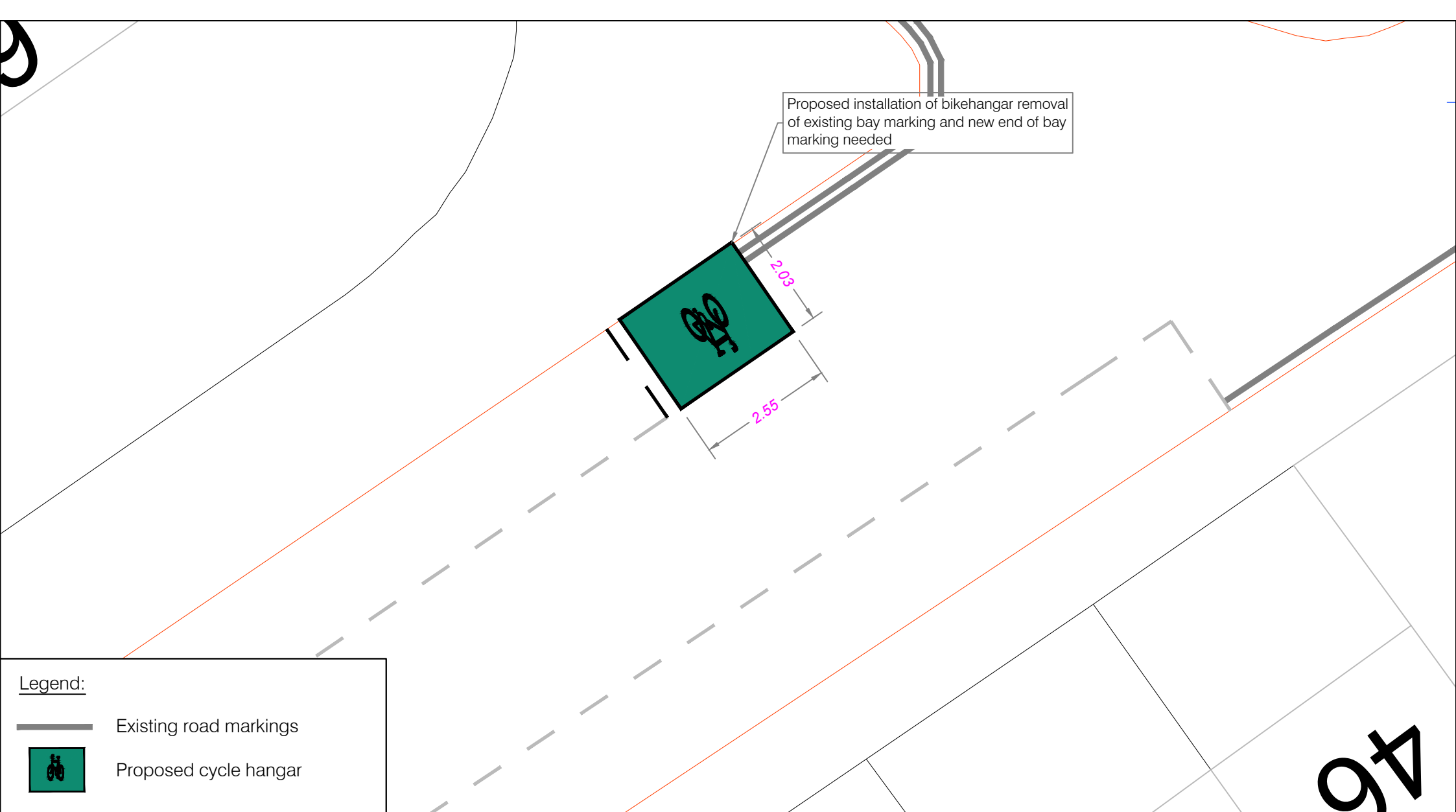
ENVIRONMENT AND COMMUNITY SERVICES DEPARTMENT

THIS MAP IS REPRODUCED FROM ORDNANCE SURVEY MATERIAL WITH THE PERMISSION OF ORDNANCE SURVEY ON BEHALF OF THE CONTROLLER OF HER MAJESTY'S STATIONERY OFFICE, © CROWN COPYRIGHT. UNAUTHORISED REPRODUCTION INFRINGES CROWN COPYRIGHT AND MAY LEAD TO PROSECUTION OR CIVIL PROCEEDINGS. WANDSWORTH COUNCIL LICENCE NUMBER: 100019270 (2016)

Drawing Title:
Haggard Road



Scale @ A4: **NTS** Drawn By: **FS** Project No: **-**
 Date: **04/10/22** Checked By: **MT**

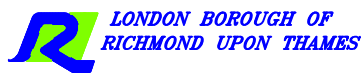
Drawing No: **9 of 35**
 Revision: **-**



Proposed installation of bikehangar removal of existing bay marking and new end of bay marking needed

Legend:

-  Existing road markings
-  Proposed cycle hangar



CLIENT	LONDON BOROUGH OF RICHMOND UPON THAMES		
PROJECT	BIKEHANGAR INSTALLATION		
DRAWING TITLE	AMYAND PARK ROAD, RICHMOND TW9		
ISSUING OFFICE	TWICKENHAM	DRAWING NUMBER	REVISION
TELEPHONE	020 88911411	2379-CS-GL-013	-

"This map is reproduced from Ordnance Survey material with the permission of the Controller of Her Majesty's Stationery Office © Crown copyright. Unauthorised reproduction infringes Crown copyright and may lead to prosecution or civil proceedings 100019441 [2021]."	-	TS	TS	LF	LF	Issue	<input checked="" type="checkbox"/>	Draft	Scale (at A4 size) 1:100
		02.21	02.21	02.21	02.21	Scale			
REVISION		DRAWN BY & DATE	DESIGNED BY & DATE	CHECKED BY & DATE	APPROVED BY & DATE				

"This map is reproduced from Ordnance Survey material with the permission of the Controller of Her Majesty's Stationery Office © Crown copyright. Unauthorised reproduction infringes Crown copyright and may lead to prosecution or civil proceedings 100019441 [2019]."

FAIRWAYS

2.50

6.30

2.55

2.03

BROOM ROAD

18.75

PROPOSED POSITION OF BIKEHANGER WITHIN EXISTING UNMARKED PARKING BAY



CLIENT LONDON BOROUGH OF RICHMOND UPON THAMES

PROJECT BIKEHANGER INSTALLATION

DRAWING TITLE BROOM ROAD, TEDDINGTON TW11

ISSUING OFFICE TWICKENHAM

TELEPHONE 08456 122 660

DRAWING NUMBER 2379-CS-GL-032

REVISION -

Draft

Issue

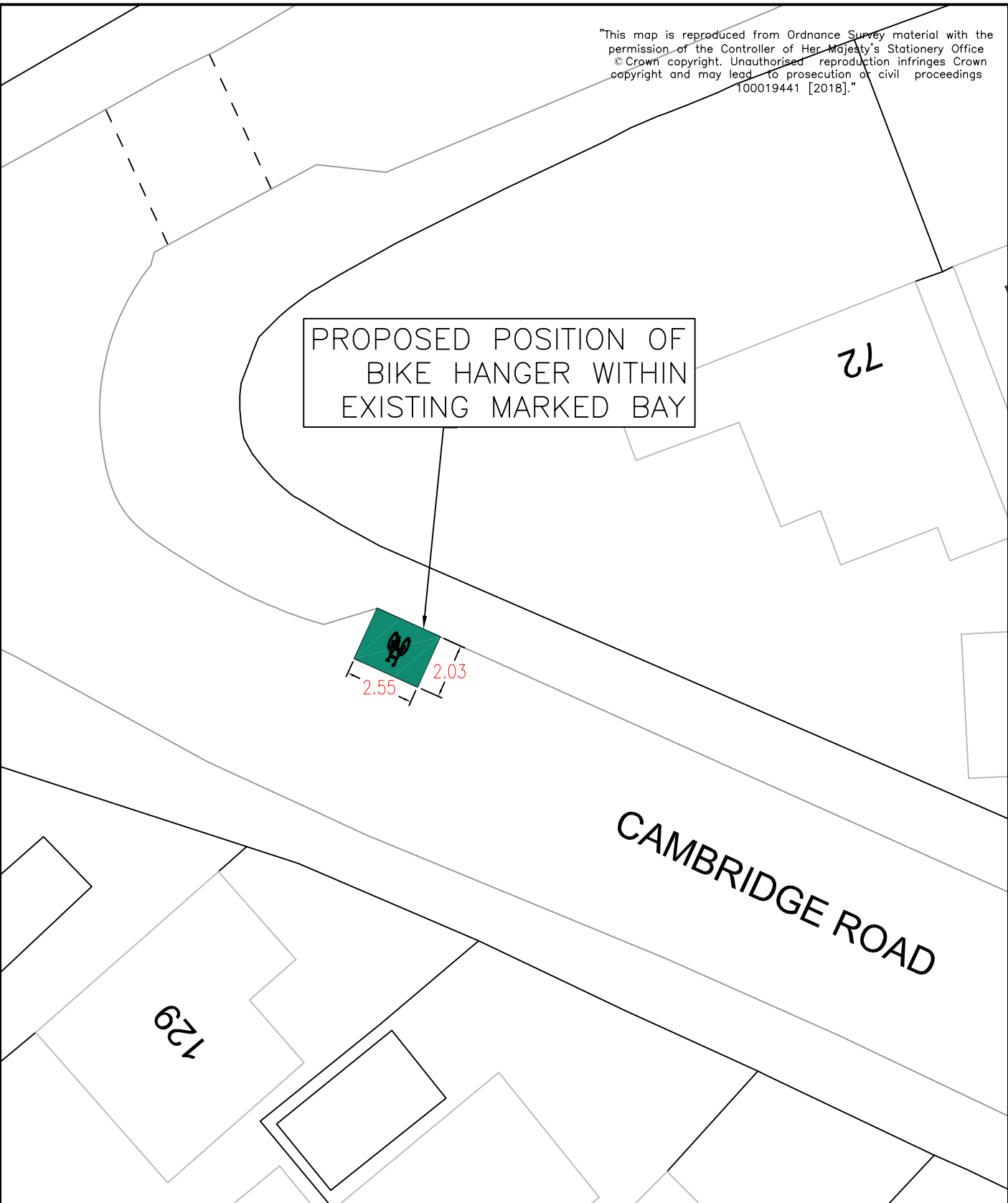
Scale (at A4 size)

NTS

-	HH 20/10/20	HH 20/10/20	?? ??	?? ??
REVISION	DRAWN BY & DATE	DESIGNED BY & DATE	CHECKED BY & DATE	APPROVED BY & DATE

UNCONTROLLED

"This map is reproduced from Ordnance Survey material with the permission of the Controller of Her Majesty's Stationery Office © Crown copyright. Unauthorised reproduction infringes Crown copyright and may lead to prosecution or civil proceedings 100019441 [2018]."



KEY

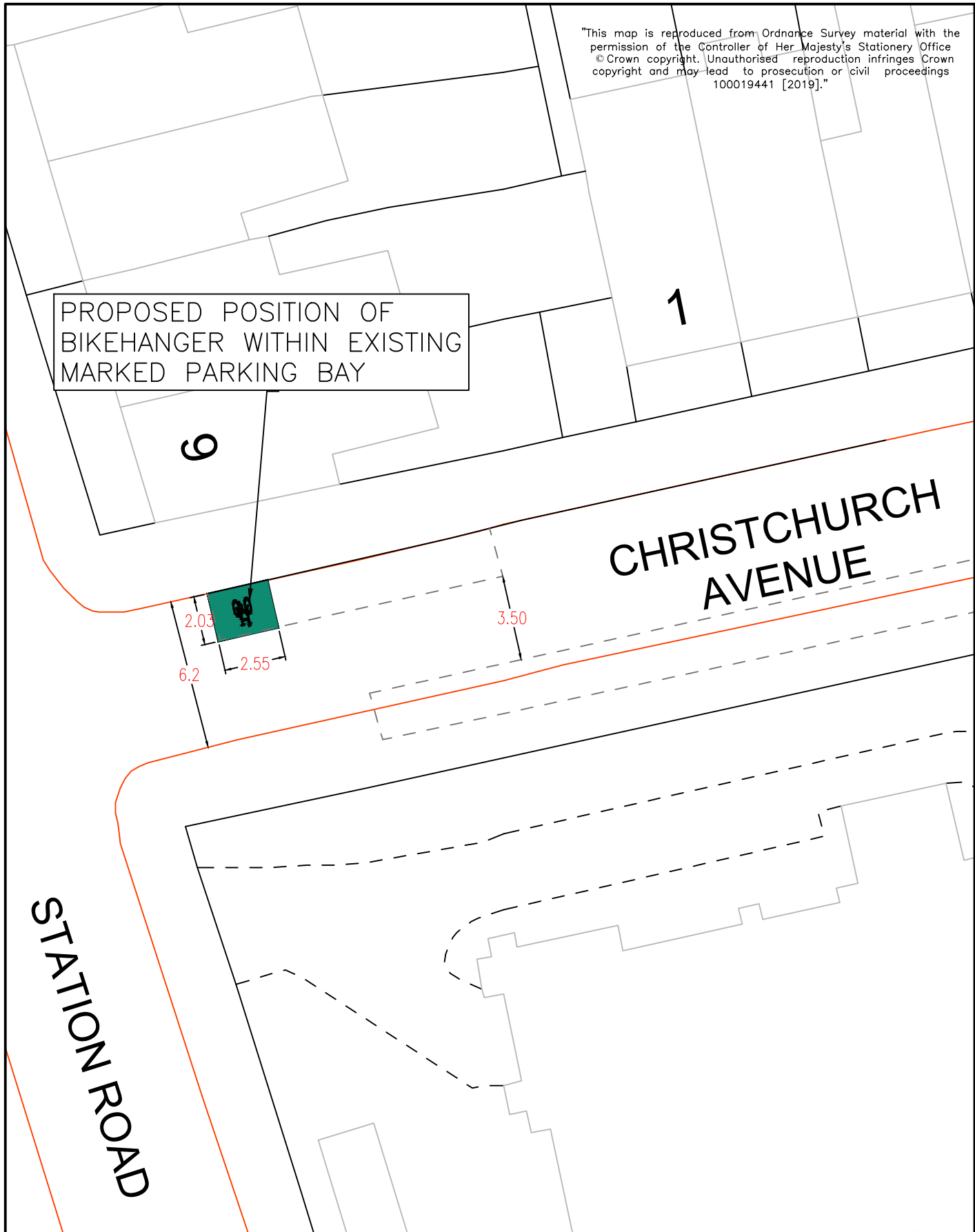
— EXISTING ROAD MARKINGS

PROPOSED CYCLE HANGER

					Draft	<input type="checkbox"/>		
					Issue	<input checked="" type="checkbox"/>		
					Scale (at A4 size)			
					1:200			
	HH 28/02/20	HH 28/02/20	RP 28/02/20	RP 28/02/20				
REVISION	DRAWN BY & DATE	DESIGNED BY & DATE	CHECKED BY & DATE	APPROVED BY & DATE			CLIENT LONDON BOROUGH OF RICHMOND UPON THAMES	PROJECT BIKEHANGER INSTALLATION
					DRAWING TITLE CAMBRIDGE ROAD, TEDDINGTON TW11		ISSUING OFFICE TWICKENHAM	DRAWING NUMBER 2379-CS-GL-026
					TELEPHONE 020 88911411			REVISION

"This map is reproduced from Ordnance Survey material with the permission of the Controller of Her Majesty's Stationery Office © Crown copyright. Unauthorised reproduction infringes Crown copyright and may lead to prosecution or civil proceedings 100019441 [2019]."

PROPOSED POSITION OF BIKEHANGER WITHIN EXISTING MARKED PARKING BAY



CLIENT	LONDON BOROUGH OF RICHMOND UPON THAMES		
PROJECT	BIKEHANGER INSTALLATION		
DRAWING TITLE	CHRISTCHURCH AVENUE, TEDDINGTON TW11		
ISSUING OFFICE	TWICKENHAM	DRAWING NUMBER	2379-CS-GL-033
TELEPHONE	08456 122 660	REVISION	-

Draft	<input checked="" type="checkbox"/>
Issue	<input type="checkbox"/>
Scale (at A4 size)	NTS

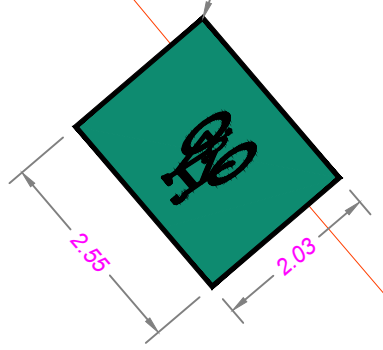
REVISION	HH 20/10/20	HH 20/10/20	???	???
	DRAWN BY & DATE	DESIGNED BY & DATE	CHECKED BY & DATE	APPROVED BY & DATE

UNCONTROLLED



CHURCHVIEW ROAD

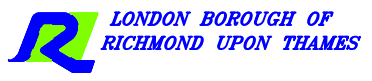
430708

Proposed installation of bikehangar removal of existing bay marking and new end of bay marking needed



Legend:

-  Existing road markings
-  Proposed cycle hangar



CLIENT LONDON BOROUGH OF RICHMOND UPON THAMES

PROJECT BIKEHANGAR INSTALLATION

DRAWING TITLE CHURCHVIEW ROAD

"This map is reproduced from Ordnance Survey material with the permission of the Controller of Her Majesty's Stationery Office © Crown copyright. Unauthorised reproduction infringes Crown copyright and may lead to prosecution or civil proceedings 100019441 [2021]."

REVISION	-	TS 02.21	TS 02.21	LF 02.21	LF 02.21	Issue	<input checked="" type="checkbox"/>	Draft
	BY & DATE	DESIGNED BY & DATE	CHECKED BY & DATE	APPROVED BY & DATE	Scale (at A4 size)	1:100		

ISSUING OFFICE TWICKENHAM
TELEPHONE 020 88911411

DRAWING NUMBER 2379-CS-GL-013

REVISION -

CW

Proposed installation of
bikehangar

2.03

2.55



CROWN ROAD

1 to 15
Crown
Court

65

Legend:

Existing road markings



Proposed cycle hangar



CLIENT LONDON BOROUGH OF RICHMOND UPON THAMES

PROJECT BIKEHANGAR INSTALLATION

DRAWING TITLE CROWN ROAD

"This map is reproduced from Ordnance Survey material with the permission of the Controller of Her Majesty's Stationery Office © Crown copyright. Unauthorised reproduction infringes Crown copyright and may lead to prosecution or civil proceedings 100019441 [2021]."

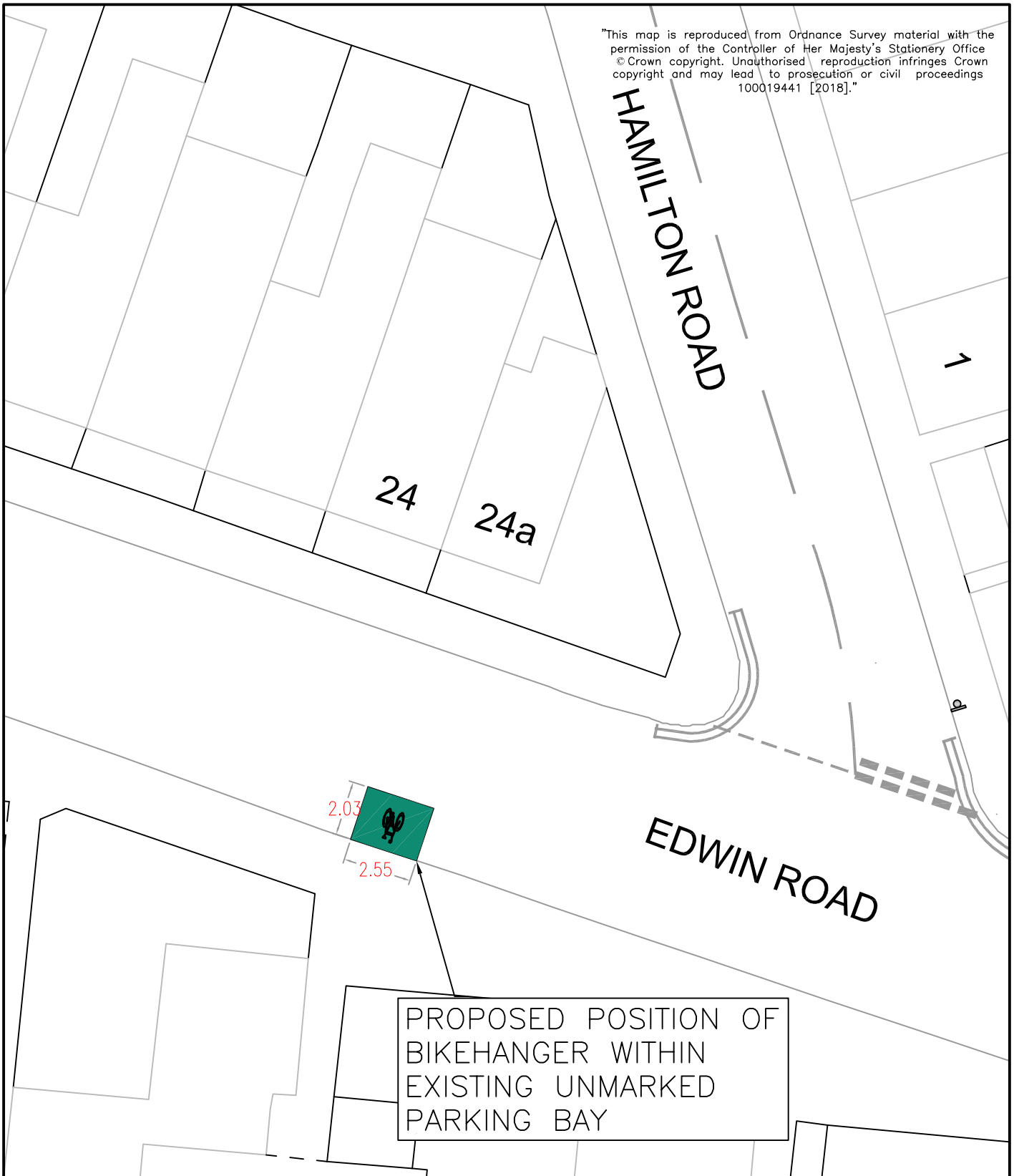
REVISION	-	TS 02.21 DRAWN BY & DATE	TS 02.21 DESIGNED BY & DATE	LF 02.21 CHECKED BY & DATE	LF 02.21 APPROVED BY & DATE	Issue <input checked="" type="checkbox"/>	Draft <input type="checkbox"/>	Scale (at A4 size) 1:200
----------	---	--------------------------------------	-----------------------------------------	----------------------------------------	-----------------------------------------	-------------------------------------------	--------------------------------	-----------------------------

ISSUING OFFICE TWICKENHAM
TELEPHONE 020 88911411

DRAWING NUMBER
2379-CS-GL-013

REVISION
-

"This map is reproduced from Ordnance Survey material with the permission of the Controller of Her Majesty's Stationery Office © Crown copyright. Unauthorised reproduction infringes Crown copyright and may lead to prosecution or civil proceedings 100019441 [2018]."



KEY

— EXISTING ROAD MARKINGS

 PROPOSED CYCLE HANGER



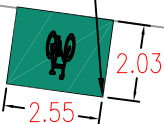
					Draft		CLIENT LONDON BOROUGH OF RICHMOND UPON THAMES		
					Issue	✓	PROJECT BIKEHANGER INSTALLATION		
					Scale (at A4 size) 1:200		DRAWING TITLE EDWIN ROAD, TWICKENHAM TW2		
REVISION	DRAWN BY & DATE	DESIGNED BY & DATE	CHECKED BY & DATE	APPROVED BY & DATE			ISSUING OFFICE TELEPHONE	DRAWING NUMBER	REVISION
	HH 30/12/19	HH 30/12/19	???	???			TWICKENHAM 020 88911411	2379-CS-GL-024	A

"This map is reproduced from Ordnance Survey material with the permission of the Controller of Her Majesty's Stationery Office © Crown copyright. Unauthorised reproduction infringes Crown copyright and may lead to prosecution or civil proceedings 100019441 [2018]."

PROPOSED POSITION OF BIKE HANGER WITHIN EXISTING UNMARKED BAY

142

FULWELL ROAD



153

149

KEY

— EXISTING ROAD MARKINGS

 PROPOSED CYCLE HANGER




CLIENT		LONDON BOROUGH OF RICHMOND UPON THAMES	
PROJECT		BIKEHANGER INSTALLATION	
DRAWING TITLE		FULWELL ROAD, TEDDINGTON TW11	
ISSUING OFFICE	TWICKENHAM	DRAWING NUMBER	2379-CS-GL-029
TELEPHONE	020 88911411	REVISION	A

					Draft	
					Issue	✓
					Scale (at A4 size)	1:200
REVISION	HH 20/12/19 DRAWN BY & DATE	HH 20/12/19 DESIGNED BY & DATE	RP 28/02/20 CHECKED BY & DATE	RP ?? APPROVED BY & DATE		

135

Proposed installation of bikehangar removal of existing bay marking and new end of bay marking needed



2.03
2.55

GRENA GARDENS

GRENA ROAD

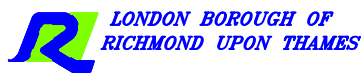


Legend:

Existing road markings



Proposed cycle hangar



CLIENT LONDON BOROUGH OF RICHMOND UPON THAMES

PROJECT BIKEHANGAR INSTALLATION

DRAWING TITLE GRENA GARDENS

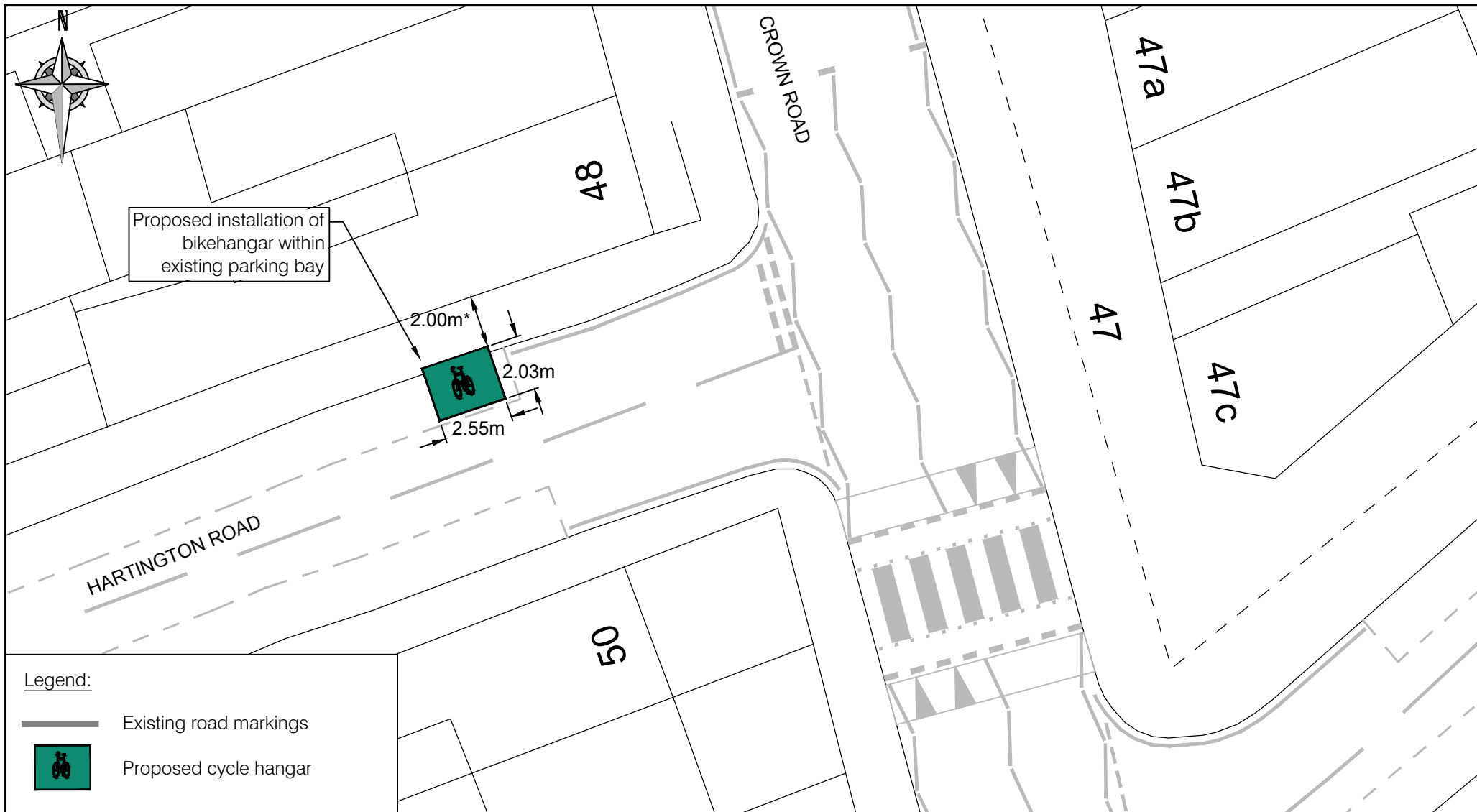
"This map is reproduced from Ordnance Survey material with the permission of the Controller of Her Majesty's Stationery Office © Crown copyright. Unauthorised reproduction infringes Crown copyright and may lead to prosecution or civil proceedings 100019441 [2021]."



REVISION	-	TS 02.21 DRAWN BY & DATE	TS 02.21 DESIGNED BY & DATE	LF 02.21 CHECKED BY & DATE	LF 02.21 APPROVED BY & DATE	Issue <input checked="" type="checkbox"/>	Draft <input type="checkbox"/>	Scale (at A4 size) 1:100
----------	---	--------------------------------------	-----------------------------------------	----------------------------------------	-----------------------------------------	-------------------------------------------	--------------------------------	-----------------------------

ISSUING OFFICE TWICKENHAM
TELEPHONE 020 88911411

DRAWING NUMBER
2379-CS-GL-013

REVISION
-



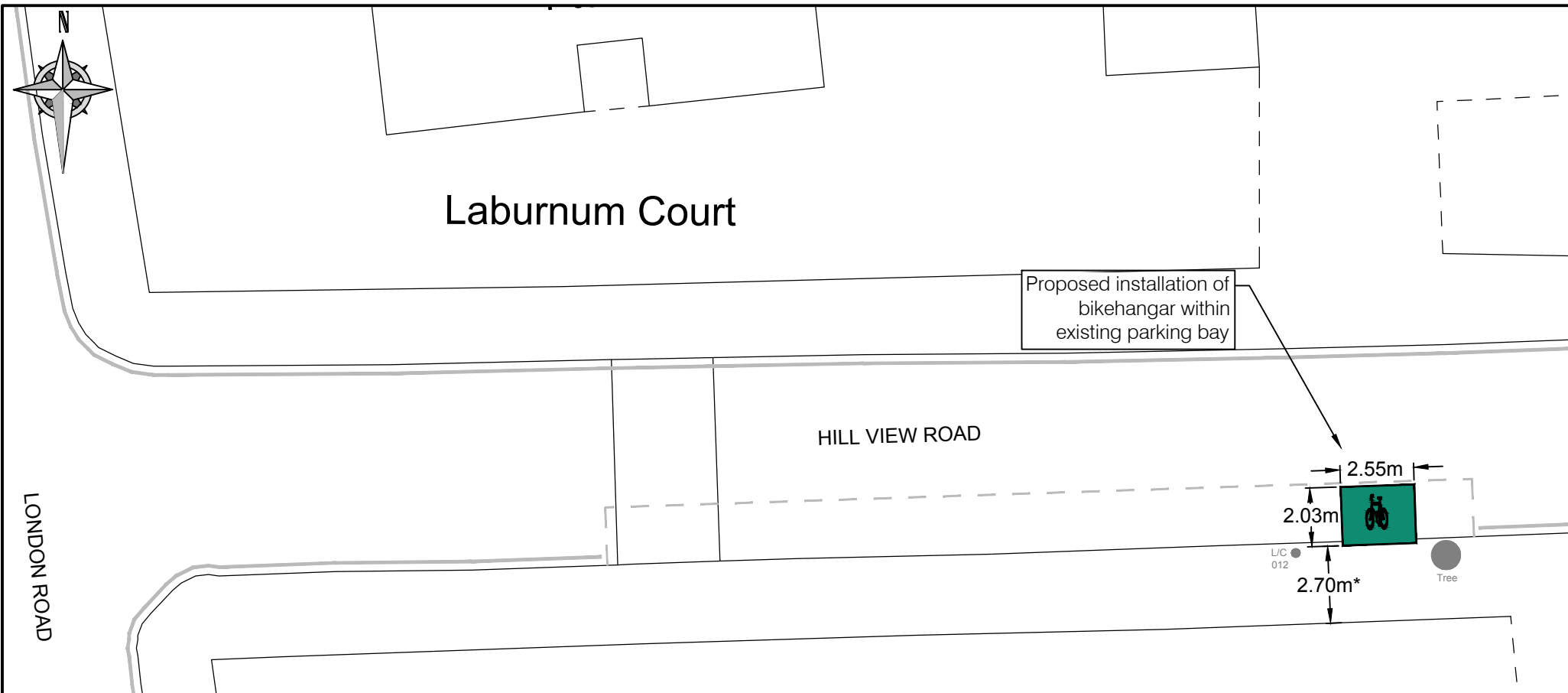
- Legend:
-  Existing road markings
 -  Proposed cycle hangar





"This map is reproduced from Ordnance Survey material with the permission of the Controller of Her Majesty's Stationery Office © Crown copyright. Unauthorised reproduction infringes Crown copyright and may lead to prosecution or civil proceedings 100019441 [2018]."

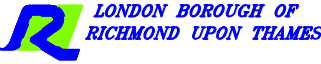
REVISION	-	AJ 27/02/20 DRAWN BY & DATE	AJ 27/02/20 DESIGNED BY & DATE	RP 28/02/20 CHECKED BY & DATE	RP 28/02/20 APPROVED BY & DATE	Issue <input checked="" type="checkbox"/> Draft <input type="checkbox"/>	Scale (at A4 size) 1:200
----------	---	--------------------------------------	-----------------------------------------	----------------------------------------	-----------------------------------------	--------------------------------------------------------------------------	-----------------------------

CLIENT	LONDON BOROUGH OF RICHMOND UPON THAMES		
PROJECT	BIKEHANGAR INSTALLATION		
DRAWING TITLE	HARTINGTON ROAD, TWICKENHAM		
	TW1		
ISSUING OFFICE	TWICKENHAM	DRAWING NUMBER	REVISION
TELEPHONE	020 88911411	2379-CS-GL-015	-



Legend:

-  Existing road markings
-  Proposed cycle hangar

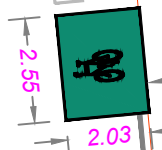
					Issue	<input checked="" type="checkbox"/>	Draft	
					Scale (at A4 size)			
REVISION		AJ 27/02/20	AJ 27/02/20	RP 28/02/20	RP 28/02/20			
		DRAWN BY & DATE	DESIGNED BY & DATE	CHECKED BY & DATE	APPROVED BY & DATE			

CLIENT	LONDON BOROUGH OF RICHMOND UPON THAMES		
PROJECT	BIKEHANGAR INSTALLATION		
DRAWING TITLE	HILL VIEW ROAD, TWICKENHAM		
	TW1		
ISSUING OFFICE	TWICKENHAM	DRAWING NUMBER	REVISION
TELEPHONE	020 88911411	2379-CS-GL-017	-

"This map is reproduced from Ordnance Survey material with the permission of the Controller of Her Majesty's Stationery Office © Crown copyright. Unauthorised reproduction infringes Crown copyright and may lead to prosecution or civil proceedings 100019441 [2018]."

KINGS ROAD

82

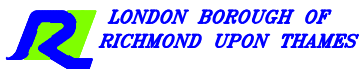


Proposed installation of bikehangar
removal of existing bay marking and
new end of bay marking needed

Legend:

 Existing road markings

 Proposed cycle hangar



CLIENT LONDON BOROUGH OF RICHMOND UPON THAMES

PROJECT BIKEHANGAR INSTALLATION

DRAWING TITLE KINGS ROAD

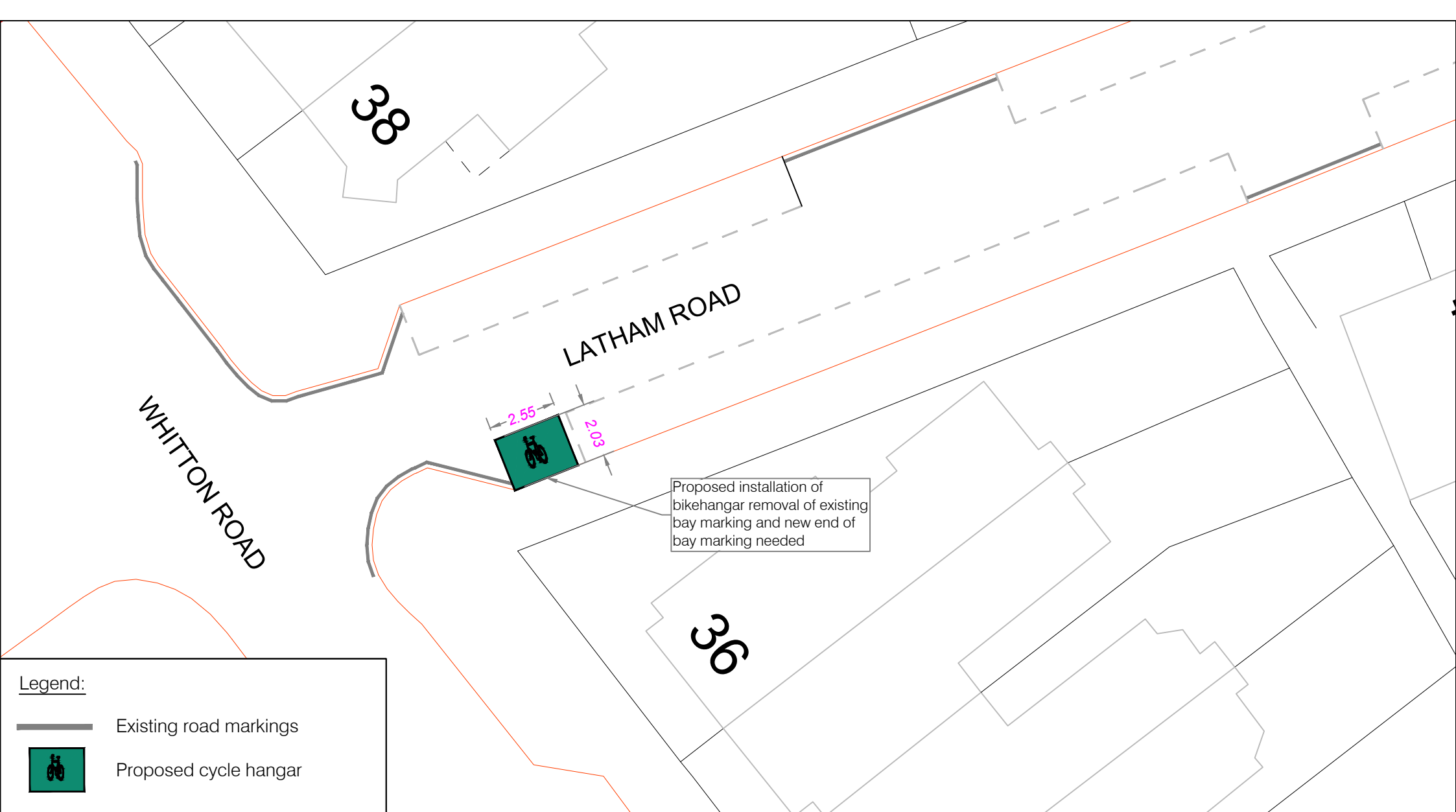
"This map is reproduced from Ordnance Survey material with the permission of the Controller of Her Majesty's Stationery Office © Crown copyright. Unauthorised reproduction infringes Crown copyright and may lead to prosecution or civil proceedings 100019441 [2021]."



REVISION	-	TS 02.21	TS 02.21	LF 02.21	LF 02.21	Issue	<input checked="" type="checkbox"/>	Draft
		DRAWN BY & DATE	DESIGNED BY & DATE	CHECKED BY & DATE	APPROVED BY & DATE	Scale (at A4 size) 1:200		

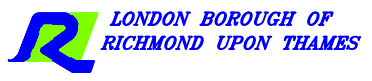
ISSUING OFFICE TWICKENHAM
TELEPHONE 020 88911411

DRAWING NUMBER 2379-CS-GL-013

REVISION -



- Legend:
-  Existing road markings
 -  Proposed cycle hangar



CLIENT LONDON BOROUGH OF RICHMOND UPON THAMES

PROJECT BIKEHANGAR INSTALLATION

DRAWING TITLE LATHAM ROAD

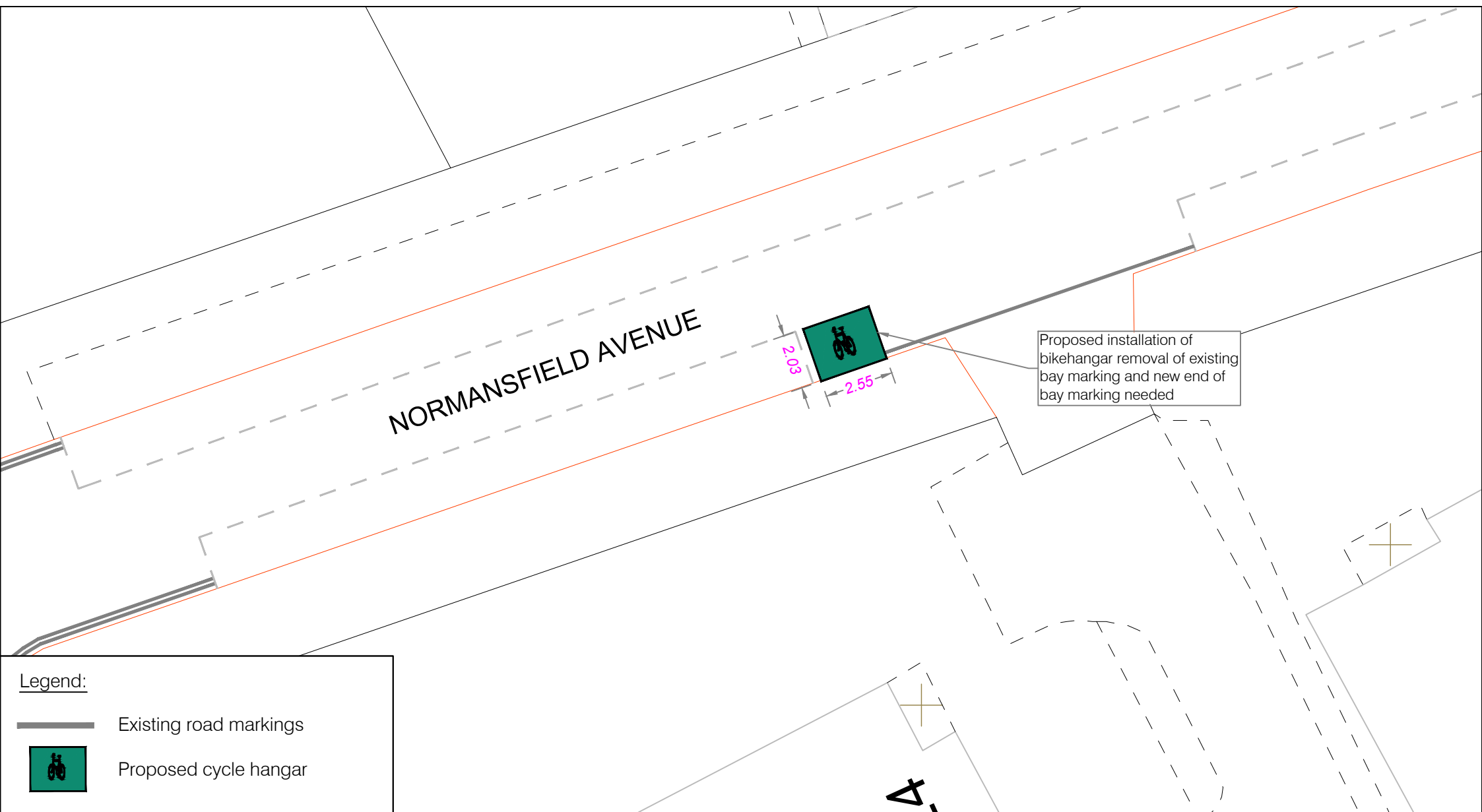
"This map is reproduced from Ordnance Survey material with the permission of the Controller of Her Majesty's Stationery Office © Crown copyright. Unauthorised reproduction infringes Crown copyright and may lead to prosecution or civil proceedings 100019441 [2021]."

REVISION	-	TS 02.21 DRAWN BY & DATE	TS 02.21 DESIGNED BY & DATE	LF 02.21 CHECKED BY & DATE	LF 02.21 APPROVED BY & DATE	Issue <input checked="" type="checkbox"/>	Draft	Scale (at A4 size) 1:200
----------	---	--------------------------------------	-----------------------------------------	----------------------------------------	-----------------------------------------	-------------------------------------------	-------	-----------------------------

ISSUING OFFICE TWICKENHAM
TELEPHONE 020 88911411

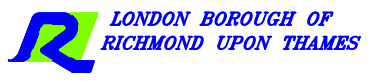
DRAWING NUMBER
2379-CS-GL-013

REVISION
-



Legend:

- Existing road markings
- Proposed cycle hangar



CLIENT LONDON BOROUGH OF RICHMOND UPON THAMES

PROJECT BIKEHANGAR INSTALLATION

DRAWING TITLE NORMANSFIELD AVENUE

"This map is reproduced from Ordnance Survey material with the permission of the Controller of Her Majesty's Stationery Office © Crown copyright. Unauthorised reproduction infringes Crown copyright and may lead to prosecution or civil proceedings 100019441 [2021]."

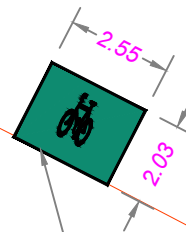
REVISION	-	TS 02.21	TS 02.21	LF 02.21	LF 02.21	Issue	<input checked="" type="checkbox"/>	Draft
		DRAWN BY & DATE	DESIGNED BY & DATE	CHECKED BY & DATE	APPROVED BY & DATE	Scale (at A4 size) 1:200		

ISSUING OFFICE TWICKENHAM
TELEPHONE 020 88911411

DRAWING NUMBER 2379-CS-GL-013
REVISION -

PALMERSTON ROAD


208



Proposed installation of bikehangar.

2

Legend:

 Existing road markings

 Proposed cycle hangar



CLIENT LONDON BOROUGH OF RICHMOND UPON THAMES

PROJECT BIKEHANGAR INSTALLATION

DRAWING TITLE PALMERSTON ROAD

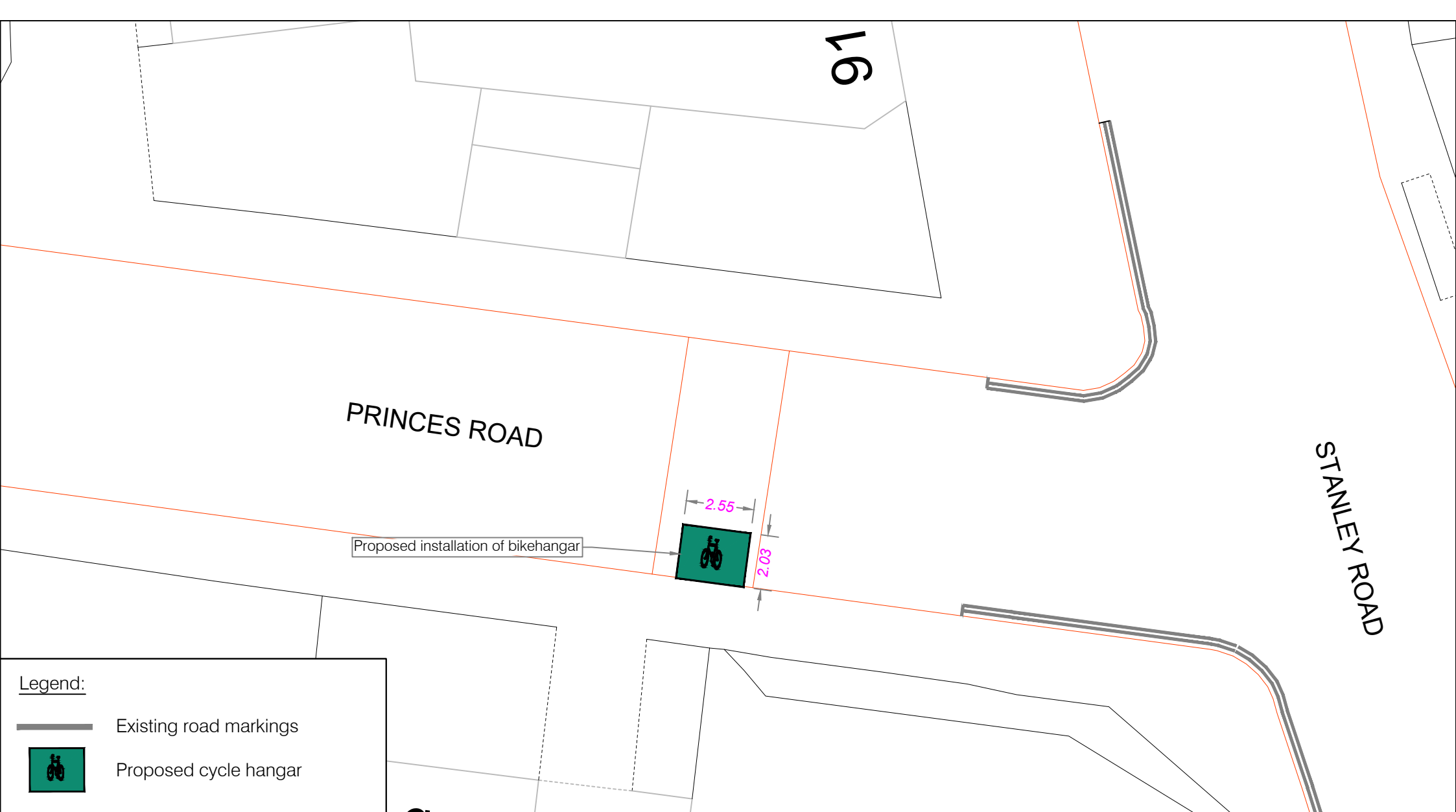
"This map is reproduced from Ordnance Survey material with the permission of the Controller of Her Majesty's Stationery Office © Crown copyright. Unauthorised reproduction infringes Crown copyright and may lead to prosecution or civil proceedings 100019441 [2021]."

REVISION	-	TS 02.21	TS 02.21	LF 02.21	LF 02.21	Issue	<input checked="" type="checkbox"/>	Draft
		DRAWN BY & DATE	DESIGNED BY & DATE	CHECKED BY & DATE	APPROVED BY & DATE	Scale (at A4 size) 1:100		



ISSUING OFFICE TWICKENHAM
TELEPHONE 020 88911411

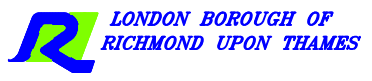
DRAWING NUMBER
2379-CS-GL-013

REVISION
-



Legend:

-  Existing road markings
-  Proposed cycle hangar



CLIENT LONDON BOROUGH OF RICHMOND UPON THAMES

PROJECT BIKEHANGAR INSTALLATION

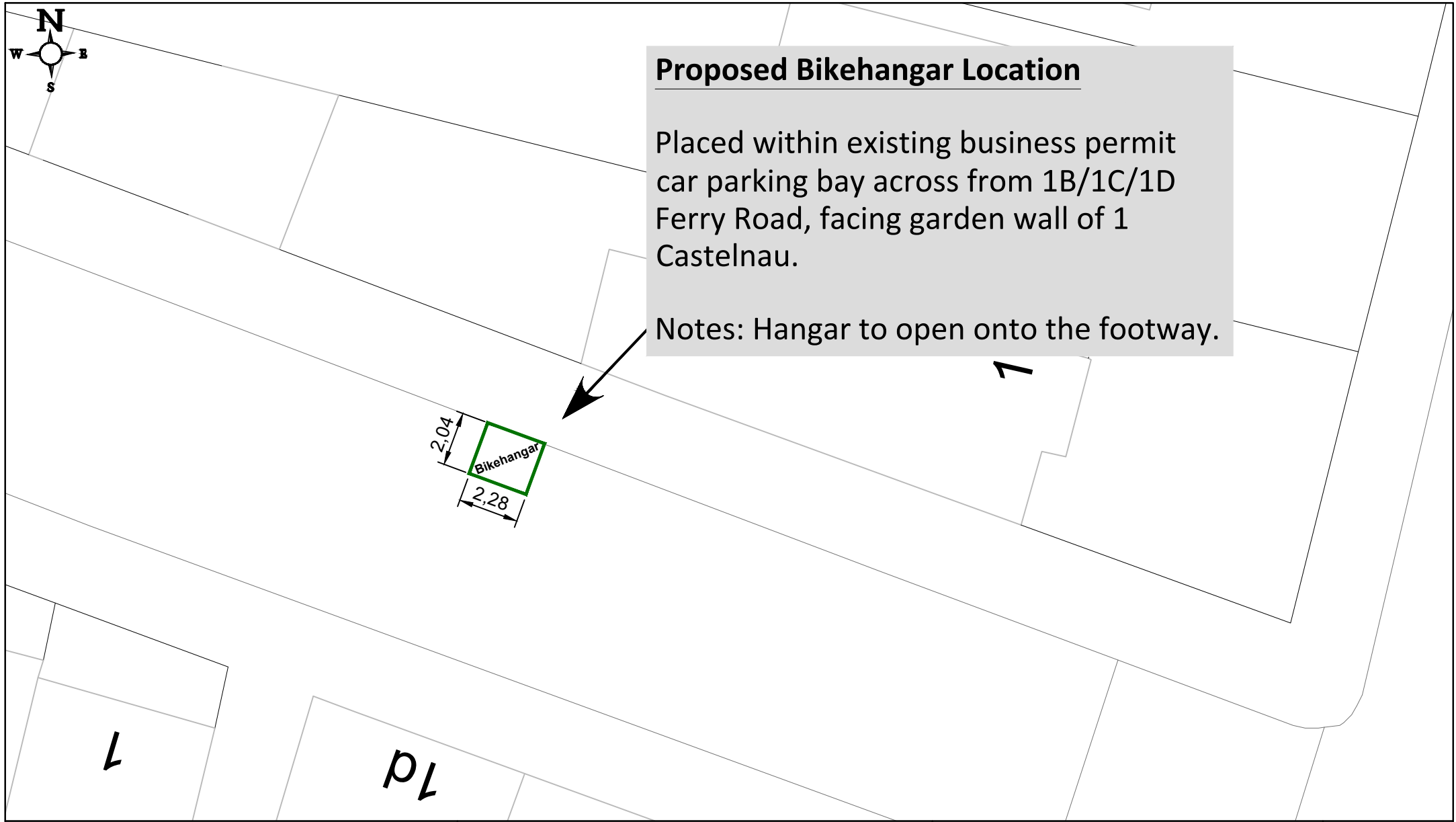
DRAWING TITLE PRINCES ROAD

"This map is reproduced from Ordnance Survey material with the permission of the Controller of Her Majesty's Stationery Office © Crown copyright. Unauthorised reproduction infringes Crown copyright and may lead to prosecution or civil proceedings 100019441 [2021]."

REVISION	-	TS 02.21 DRAWN BY & DATE	TS 02.21 DESIGNED BY & DATE	LF 02.21 CHECKED BY & DATE	LF 02.21 APPROVED BY & DATE	Issue <input checked="" type="checkbox"/>	Draft <input type="checkbox"/>	Scale (at A4 size) 1:200
----------	---	--------------------------------------	-----------------------------------------	----------------------------------------	-----------------------------------------	-------------------------------------------	--------------------------------	-----------------------------

ISSUING OFFICE TWICKENHAM
TELEPHONE 020 88911411

DRAWING NUMBER 2379-CS-GL-013
REVISION -



Proposed Bikehangar Location

Placed within existing business permit car parking bay across from 1B/1C/1D Ferry Road, facing garden wall of 1 Castelnau.

Notes: Hangar to open onto the footway.



GENERAL NOTES:
 1. THIS DRAWING TO BE READ IN CONJUNCTION WITH ALL RELEVANT ENGINEERS DRAWINGS & SPECIFICATIONS.
 2. DO NOT SCALE THIS DRAWING. ALL DRAWING IN METRES.

Project Title:
Bikehangar Consultation

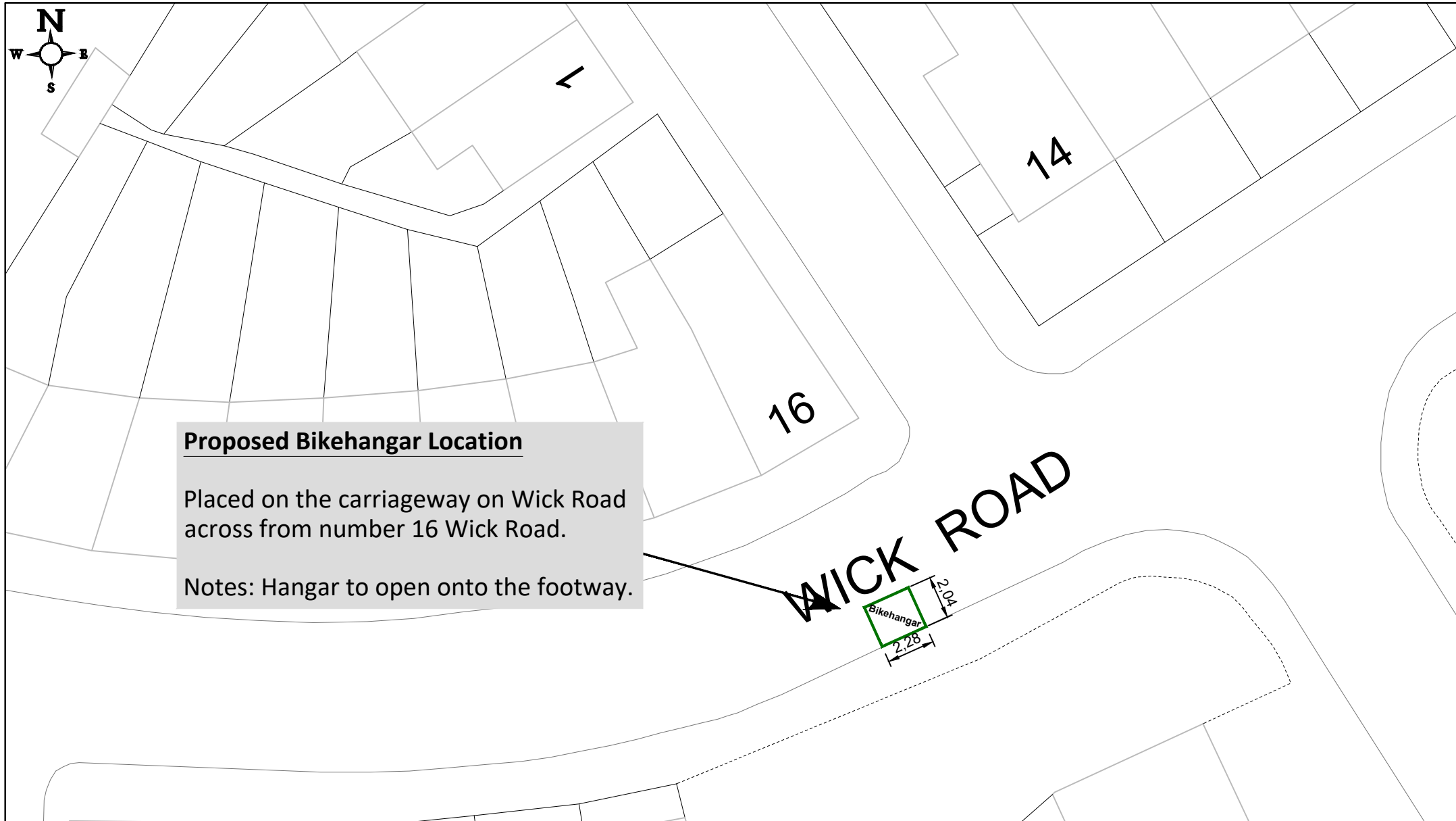



ENVIRONMENT AND COMMUNITY SERVICES DEPARTMENT

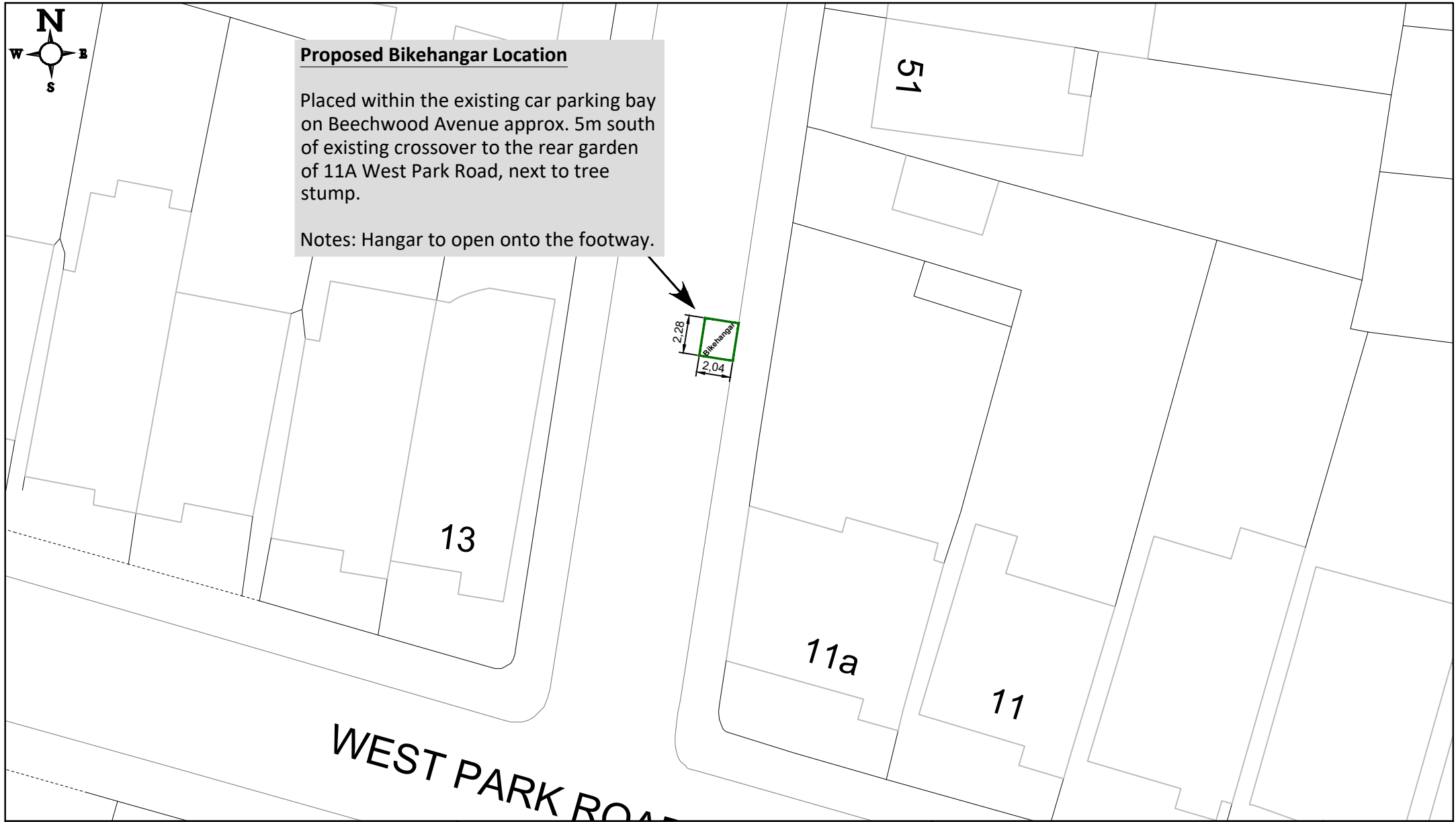
THIS MAP IS REPRODUCED FROM ORDNANCE SURVEY MATERIAL WITH THE PERMISSION OF ORDNANCE SURVEY ON BEHALF OF THE CONTROLLER OF HER MAJESTY'S STATIONERY OFFICE, © CROWN COPYRIGHT. UNAUTHORISED REPRODUCTION INFRINGES CROWN COPYRIGHT AND MAY LEAD TO PROSECUTION OR CIVIL PROCEEDINGS. WANDSWORTH COUNCIL LICENCE NUMBER: 100019270 (2016)

Drawing Title:
Ferry Road

Scale @ A4:	NTS	Drawn By:	MT	Project No:		Drawing No:	1 of 40
Date:	20/02/24	Checked By:	MT		-	Revision:	-



<p>GENERAL NOTES:</p> <ol style="list-style-type: none"> THIS DRAWING TO BE READ IN CONJUNCTION WITH ALL RELEVANT ENGINEERS DRAWINGS & SPECIFICATIONS. DO NOT SCALE THIS DRAWING. ALL DRAWING IN METRES. 	<p>Project Title:</p> <p>Bikehangar Consultation</p>	 <p>LONDON BOROUGH OF RICHMOND UPON THAMES</p> <p>ENVIRONMENT AND COMMUNITY SERVICES DEPARTMENT</p>	<p>Drawing No: 10 of 40</p> <p>Revision: -</p>
<p>THIS MAP IS REPRODUCED FROM ORDNANCE SURVEY MATERIAL WITH THE PERMISSION OF ORDNANCE SURVEY ON BEHALF OF THE CONTROLLER OF HER MAJESTY'S STATIONERY OFFICE, © CROWN COPYRIGHT. UNAUTHORISED REPRODUCTION INFRINGES CROWN COPYRIGHT AND MAY LEAD TO PROSECUTION OR CIVIL PROCEEDINGS. WANDSWORTH COUNCIL LICENCE NUMBER: 100019270 (2016)</p>	<p>Drawing Title:</p> <p>Wick Road</p>		



GENERAL NOTES:

- THIS DRAWING TO BE READ IN CONJUNCTION WITH ALL RELEVANT ENGINEERS DRAWINGS & SPECIFICATIONS.
- DO NOT SCALE THIS DRAWING. ALL DRAWING IN METRES.

Project Title:
Bikehangar Consultation

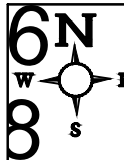


THIS MAP IS REPRODUCED FROM ORDNANCE SURVEY MATERIAL WITH THE PERMISSION OF ORDNANCE SURVEY ON BEHALF OF THE CONTROLLER OF HER MAJESTY'S STATIONERY OFFICE, © CROWN COPYRIGHT. UNAUTHORISED REPRODUCTION INFRINGES CROWN COPYRIGHT AND MAY LEAD TO PROSECUTION OR CIVIL PROCEEDINGS. WANDSWORTH COUNCIL LICENCE NUMBER: 100019270 (2016)

Drawing Title:
Beechwood Avenue

Scale: A4: NTS	Drawn By: MT	Project No: -
Date: 13/02/24	Checked By: MT	

Drawing No: 11 of 40
Revision: -



2
4

2 3

1

BURDETT ROAD



Proposed Bikehangar Location

Placed within an existing car parking bay just east of 1 Burdett Road, adjacent to next to tree

Notes: Hangar to open onto the footway.

GENERAL NOTES:
1. THIS DRAWING TO BE READ IN CONJUNCTION WITH ALL RELEVANT ENGINEERS DRAWINGS & SPECIFICATIONS.
2. DO NOT SCALE THIS DRAWING. ALL DRAWING IN METRES.

Project Title:
Bikehangar Consultation



ENVIRONMENT AND COMMUNITY SERVICES DEPARTMENT

THIS MAP IS REPRODUCED FROM ORDNANCE SURVEY MATERIAL WITH THE PERMISSION OF ORDNANCE SURVEY ON BEHALF OF THE CONTROLLER OF HER MAJESTY'S STATIONERY OFFICE, © CROWN COPYRIGHT. UNAUTHORISED REPRODUCTION INFRINGES CROWN COPYRIGHT AND MAY LEAD TO PROSECUTION OR CIVIL PROCEEDINGS. WANDSWORTH COUNCIL LICENCE NUMBER: 100019270 (2016)

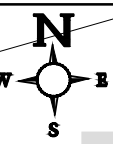
Drawing Title:
Burdett Road

Scale @ A4: **NTS**
Date: **13/02/24**

Drawn By: **MT**
Checked By: **MT**

Project No: **-**

Drawing No: **12 of 40**
Revision: **-**



Proposed Bikehangar Location

Placed on the carriageway within the existing parking bay on Cowley Road adjacent to the side of 15 N Worple Way.

Notes: Hangar to open onto the footway.

18
20

17
19



14
16

13
15

NORTH WORPLE

GENERAL NOTES:
 1. THIS DRAWING TO BE READ IN CONJUNCTION WITH ALL RELEVANT ENGINEERS DRAWINGS & SPECIFICATIONS.
 2. DO NOT SCALE THIS DRAWING. ALL DRAWING IN METRES.

Project Title:
Bikehangar Consultation



ENVIRONMENT AND COMMUNITY SERVICES DEPARTMENT

THIS MAP IS REPRODUCED FROM ORDNANCE SURVEY MATERIAL WITH THE PERMISSION OF ORDNANCE SURVEY ON BEHALF OF THE CONTROLLER OF HER MAJESTY'S STATIONERY OFFICE, © CROWN COPYRIGHT. UNAUTHORISED REPRODUCTION INFRINGES CROWN COPYRIGHT AND MAY LEAD TO PROSECUTION OR CIVIL PROCEEDINGS. WANDSWORTH COUNCIL LICENCE NUMBER: 100019270 (2016)

Drawing Title:
Cowley Road

Scale @ A4: **NTS**
 Date: **13/02/24**

Drawn By: **MT**
 Checked By: **MT**

Project No: **-**
 Revision: **-**

Drawing No: **13 of 40**
 Revision: **-**

TERRACE

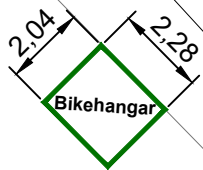
14

12

Proposed Bikehangar Location

Placed within existing car parking bay on Limes Avenue, adjacent to rear garden of 14 Terrace Gardens.

Notes: Hangar to open onto the footway.



GENERAL NOTES:
 1. THIS DRAWING TO BE READ IN CONJUNCTION WITH ALL RELEVANT ENGINEERS DRAWINGS & SPECIFICATIONS.
 2. DO NOT SCALE THIS DRAWING. ALL DRAWING IN METRES.

Project Title:
Bikehangar Consultation



ENVIRONMENT AND COMMUNITY SERVICES DEPARTMENT

THIS MAP IS REPRODUCED FROM ORDNANCE SURVEY MATERIAL WITH THE PERMISSION OF ORDNANCE SURVEY ON BEHALF OF THE CONTROLLER OF HER MAJESTY'S STATIONERY OFFICE, © CROWN COPYRIGHT. UNAUTHORISED REPRODUCTION INFRINGES CROWN COPYRIGHT AND MAY LEAD TO PROSECUTION OR CIVIL PROCEEDINGS. WANDSWORTH COUNCIL LICENCE NUMBER: 100019270 (2016)

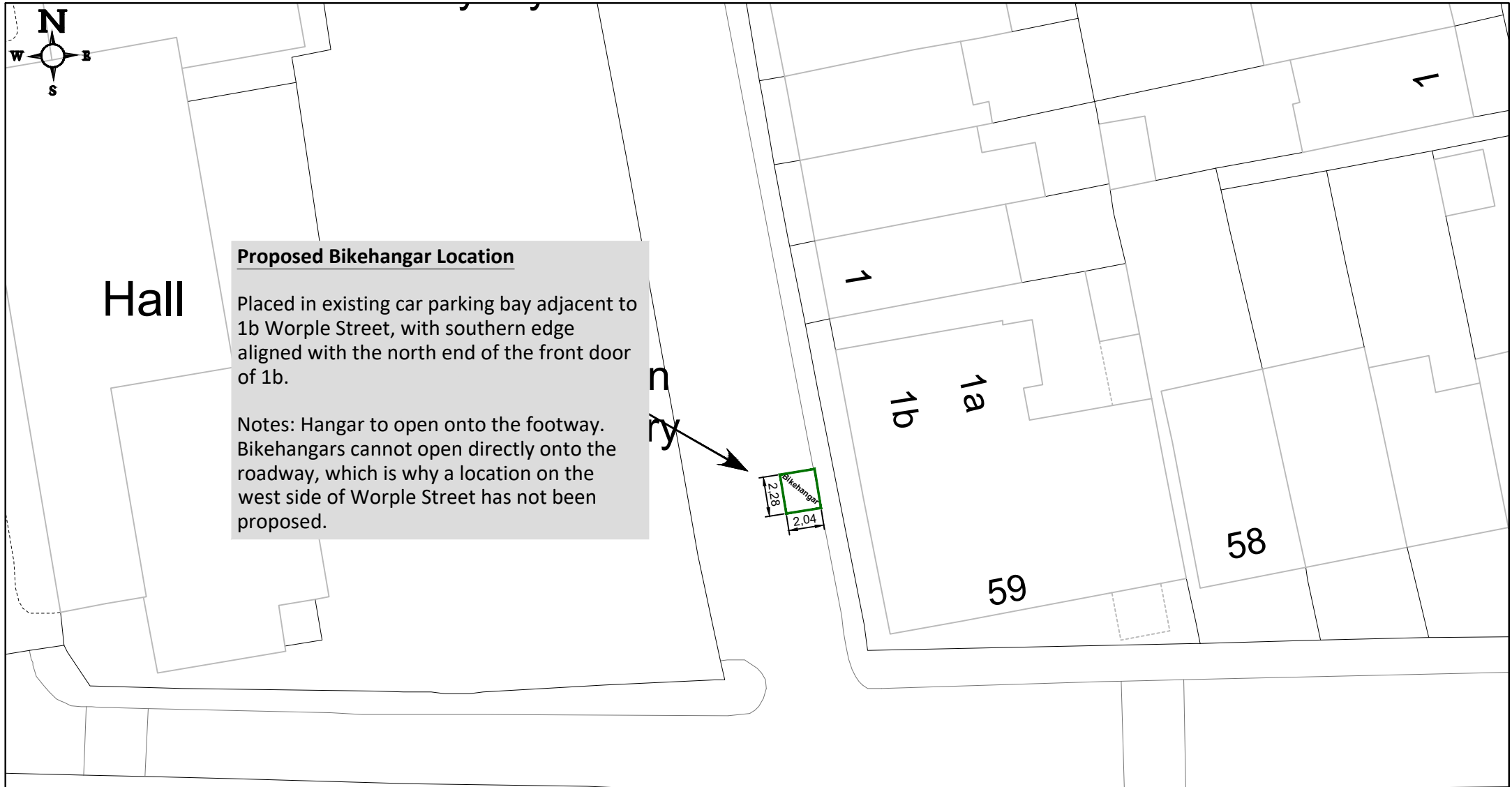
Drawing Title:
Limes Avenue/ Terrace Gardens

Scale @ A4: **NTS**
 Date: **13/02/24**

Drawn By: **MT**
 Checked By: **MT**

Project No: **-**

Drawing No: **14 of 40**
 Revision: **-**



Proposed Bikehangar Location

Placed in existing car parking bay adjacent to 1b Worple Street, with southern edge aligned with the north end of the front door of 1b.

Notes: Hangar to open onto the footway. Bikehangars cannot open directly onto the roadway, which is why a location on the west side of Worple Street has not been proposed.



GENERAL NOTES:

- THIS DRAWING TO BE READ IN CONJUNCTION WITH ALL RELEVANT ENGINEERS DRAWINGS & SPECIFICATIONS.
- DO NOT SCALE THIS DRAWING. ALL DRAWING IN METRES.

Project Title:
Bikehangar Consultation



ENVIRONMENT AND COMMUNITY SERVICES DEPARTMENT

THIS MAP IS REPRODUCED FROM ORDNANCE SURVEY MATERIAL WITH THE PERMISSION OF ORDNANCE SURVEY ON BEHALF OF THE CONTROLLER OF HER MAJESTY'S STATIONERY OFFICE, © CROWN COPYRIGHT. UNAUTHORISED REPRODUCTION INFRINGES CROWN COPYRIGHT AND MAY LEAD TO PROSECUTION OR CIVIL PROCEEDINGS. WANDSWORTH COUNCIL LICENCE NUMBER: 100019270 (2016)

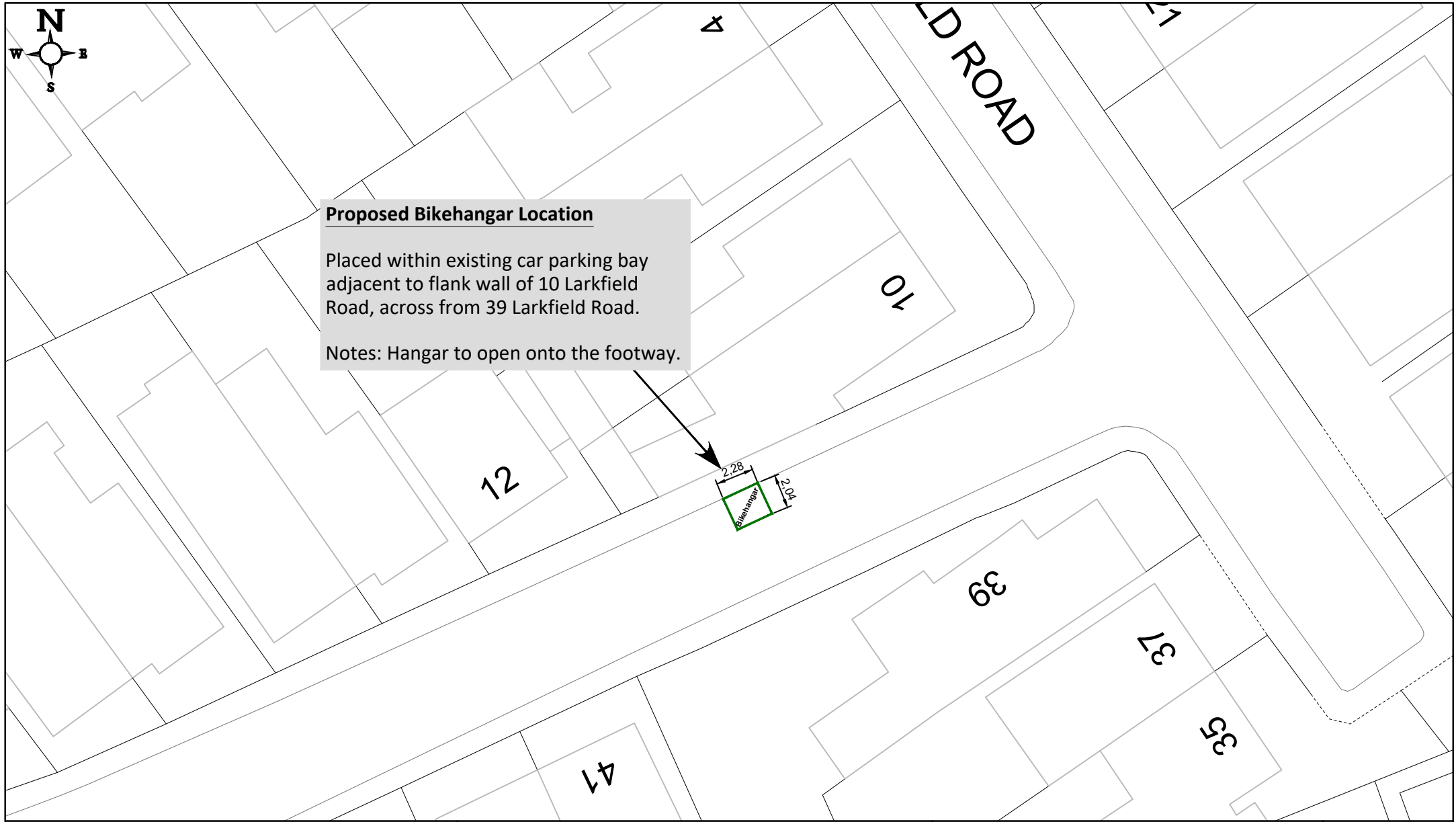
Drawing Title:
Worple Street

Scale @ A4: **NTS**
Date: **13/02/24**

Drawn By: **MT**
Checked By: **MT**

Project No: **-**

Drawing No: **15 of 40**
Revision: **-**



GENERAL NOTES:
 1. THIS DRAWING TO BE READ IN CONJUNCTION WITH ALL RELEVANT ENGINEERS DRAWINGS & SPECIFICATIONS.
 2. DO NOT SCALE THIS DRAWING. ALL DRAWING IN METRES.

Project Title:
Bikehangar Consultation

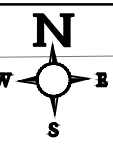


THIS MAP IS REPRODUCED FROM ORDNANCE SURVEY MATERIAL WITH THE PERMISSION OF ORDNANCE SURVEY ON BEHALF OF THE CONTROLLER OF HER MAJESTY'S STATIONERY OFFICE, © CROWN COPYRIGHT. UNAUTHORISED REPRODUCTION INFRINGES CROWN COPYRIGHT AND MAY LEAD TO PROSECUTION OR CIVIL PROCEEDINGS. WANDSWORTH COUNCIL LICENCE NUMBER: 100019270 (2016)

Drawing Title:
Larkfield Road

Scale @ A4:	NTS	Drawn By:	MT	Project No:	-
Date:	13/02/24	Checked By:	MT		

Drawing No: **16 of 40**
 Revision: -

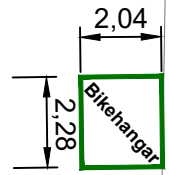


STANMORE ROAD

Proposed Bikehangar Location

Placed in existing car parking bay on Topiary Square closest to Stanmore Road, adjacent to the side of Woburn Court.

Notes: Hangar to open onto the footway.



1 to 24

GENERAL NOTES:
 1. THIS DRAWING TO BE READ IN CONJUNCTION WITH ALL RELEVANT ENGINEERS DRAWINGS & SPECIFICATIONS.
 2. DO NOT SCALE THIS DRAWING. ALL DRAWING IN METRES.

Project Title:
Bikehangar Consultation



ENVIRONMENT AND COMMUNITY SERVICES DEPARTMENT

THIS MAP IS REPRODUCED FROM ORDNANCE SURVEY MATERIAL WITH THE PERMISSION OF ORDNANCE SURVEY ON BEHALF OF THE CONTROLLER OF HER MAJESTY'S STATIONERY OFFICE, © CROWN COPYRIGHT. UNAUTHORISED REPRODUCTION INFRINGES CROWN COPYRIGHT AND MAY LEAD TO PROSECUTION OR CIVIL PROCEEDINGS. WANDSWORTH COUNCIL LICENCE NUMBER: 100019270 (2016)

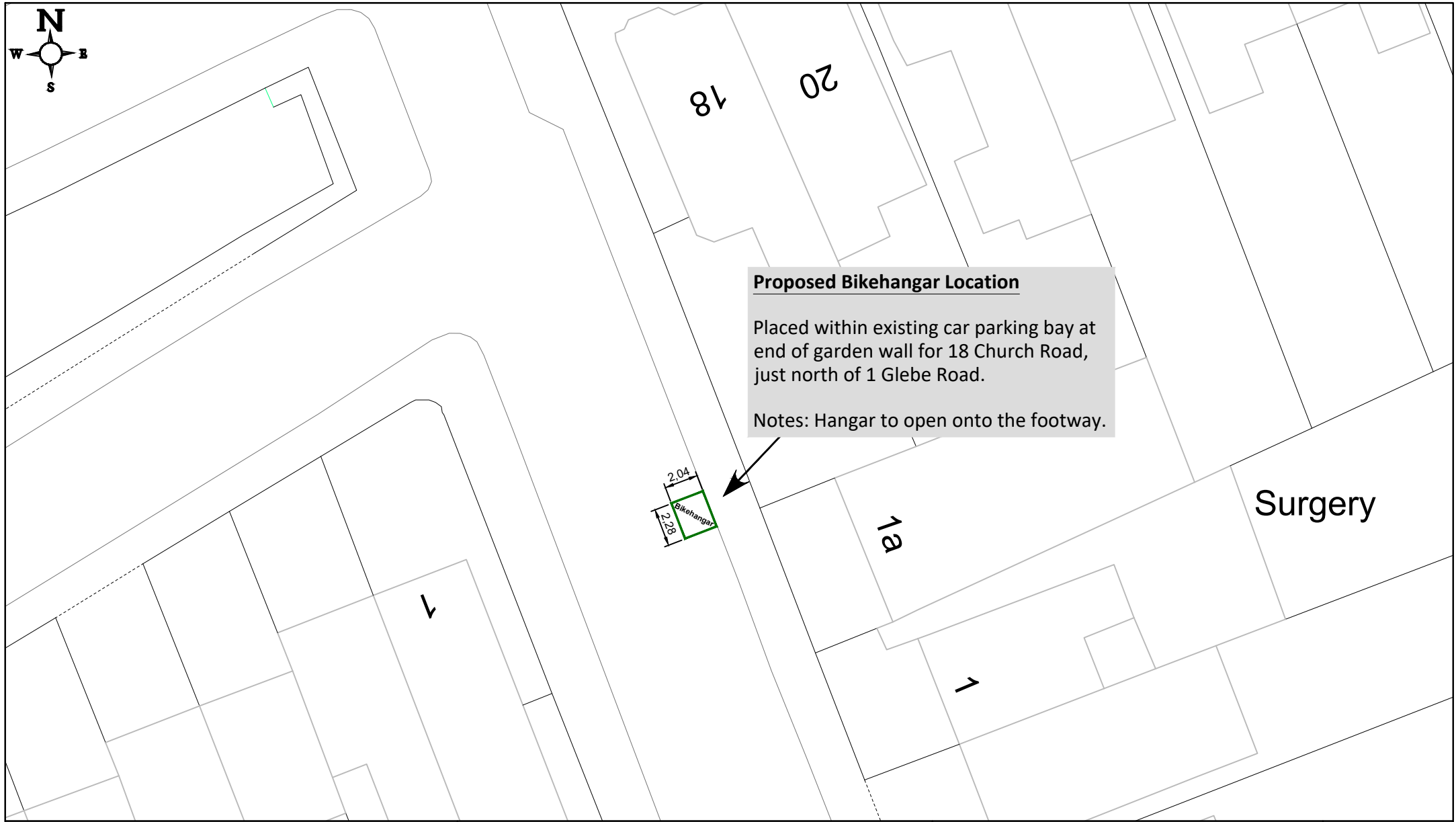
Drawing Title:
Topiary Square

Scale @ A4: **NTS**
 Date: **13/02/24**

Drawn By: **MT**
 Checked By: **MT**

Project No: **-**

Drawing No: **18 of 40**
 Revision: **-**



Proposed Bikehangar Location

Placed within existing car parking bay at end of garden wall for 18 Church Road, just north of 1 Glebe Road.

Notes: Hangar to open onto the footway.



GENERAL NOTES:
 1. THIS DRAWING TO BE READ IN CONJUNCTION WITH ALL RELEVANT ENGINEERS DRAWINGS & SPECIFICATIONS.
 2. DO NOT SCALE THIS DRAWING. ALL DRAWING IN METRES.

Project Title:
Bikehangar Consultation



ENVIRONMENT AND COMMUNITY SERVICES DEPARTMENT

THIS MAP IS REPRODUCED FROM ORDNANCE SURVEY MATERIAL WITH THE PERMISSION OF ORDNANCE SURVEY ON BEHALF OF THE CONTROLLER OF HER MAJESTY'S STATIONERY OFFICE, © CROWN COPYRIGHT. UNAUTHORISED REPRODUCTION INFRINGES CROWN COPYRIGHT AND MAY LEAD TO PROSECUTION OR CIVIL PROCEEDINGS. WANDSWORTH COUNCIL LICENCE NUMBER: 100019270 (2016)

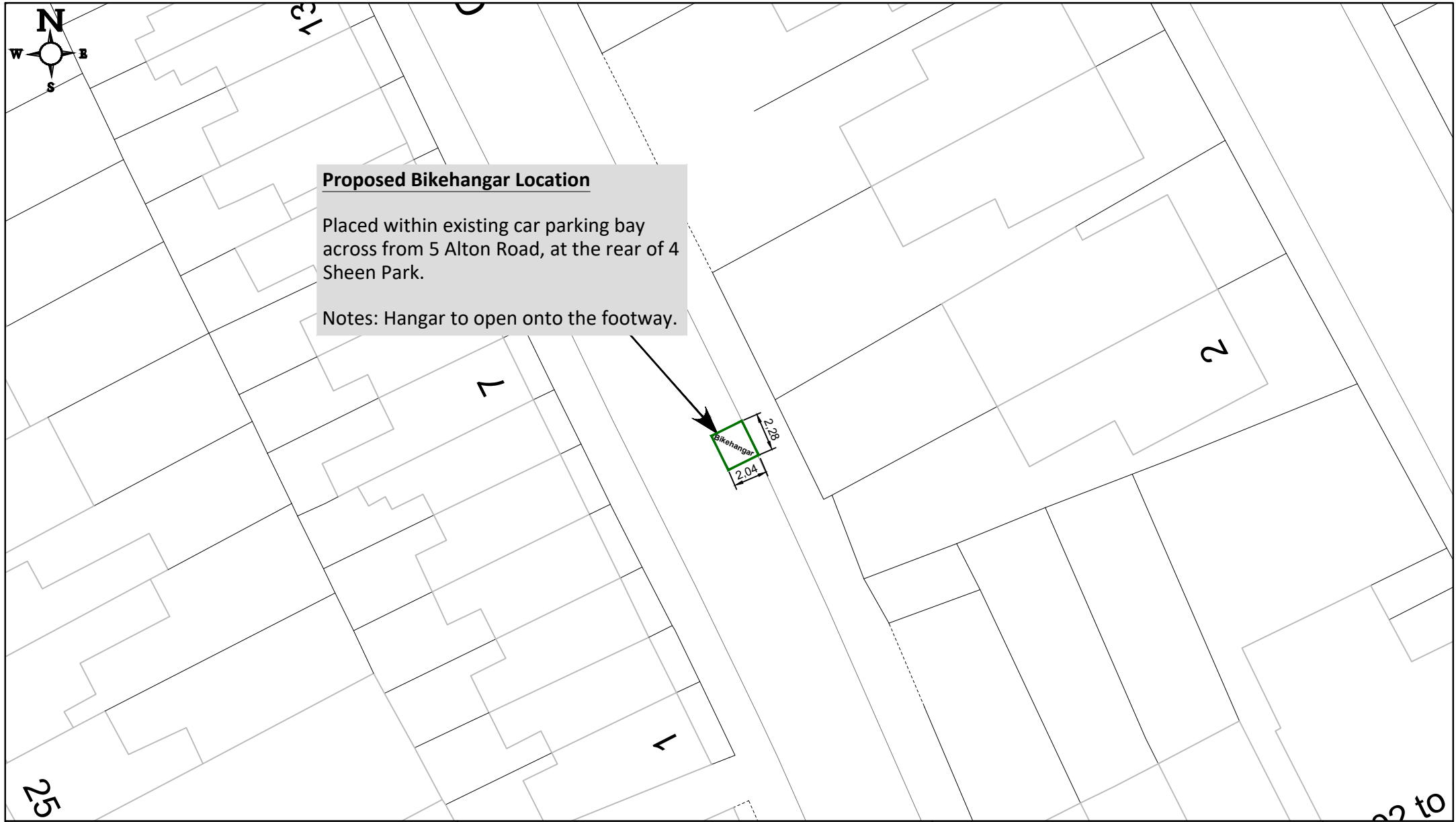
Drawing Title:
Glebe Road

Scale @ A4: **NTS**
 Date: **20/02/24**

Drawn By: **MT**
 Checked By: **MT**

Project No: **-**

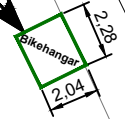
Drawing No: **2 of 40**
 Revision: **-**



Proposed Bikehangar Location

Placed within existing car parking bay across from 5 Alton Road, at the rear of 4 Sheen Park.

Notes: Hangar to open onto the footway.



GENERAL NOTES:

- THIS DRAWING TO BE READ IN CONJUNCTION WITH ALL RELEVANT ENGINEERS DRAWINGS & SPECIFICATIONS.
- DO NOT SCALE THIS DRAWING. ALL DRAWING IN METRES.

THIS MAP IS REPRODUCED FROM ORDNANCE SURVEY MATERIAL WITH THE PERMISSION OF ORDNANCE SURVEY ON BEHALF OF THE CONTROLLER OF HER MAJESTY'S STATIONERY OFFICE, © CROWN COPYRIGHT. UNAUTHORISED REPRODUCTION INFRINGES CROWN COPYRIGHT AND MAY LEAD TO PROSECUTION OR CIVIL PROCEEDINGS. WANDSWORTH COUNCIL LICENCE NUMBER: 100019270 (2016)

Project Title:
Bikehangar Consultation

Drawing Title:
Alton Road

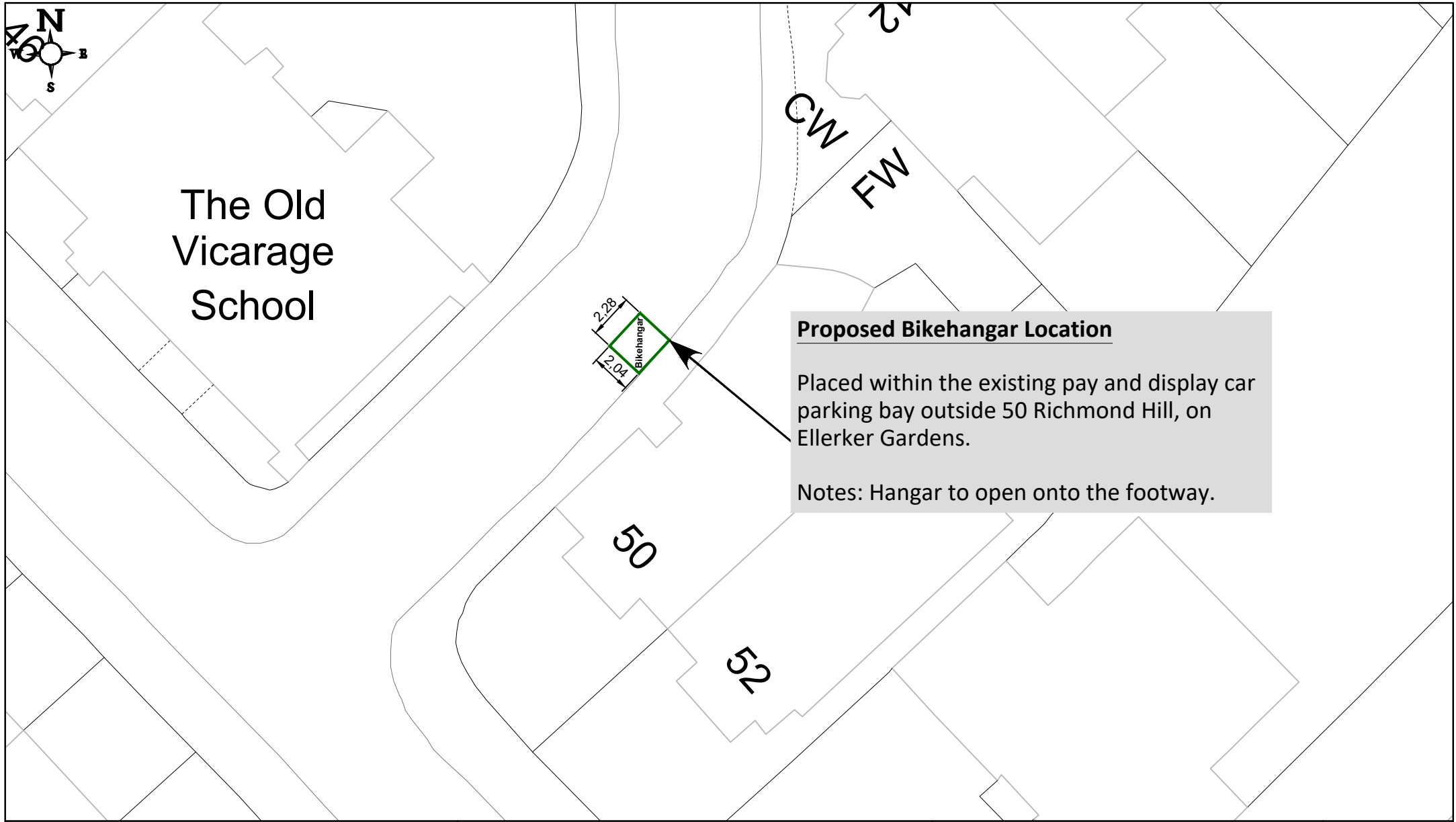
LONDON BOROUGH OF RICHMOND UPON THAMES

ENVIRONMENT AND COMMUNITY SERVICES DEPARTMENT

Scale @ A4:	NTS	Drawn By:	MT	Project No:	-
Date:	12/02/24	Checked By:	MT		

Drawing No: **20 of 40**

Revision: -



Proposed Bikehangar Location

Placed within the existing pay and display car parking bay outside 50 Richmond Hill, on Ellerker Gardens.

Notes: Hangar to open onto the footway.

GENERAL NOTES:
 1. THIS DRAWING TO BE READ IN CONJUNCTION WITH ALL RELEVANT ENGINEERS DRAWINGS & SPECIFICATIONS.
 2. DO NOT SCALE THIS DRAWING. ALL DRAWING IN METRES.

Project Title:
Bikehangar Consultation



ENVIRONMENT AND COMMUNITY SERVICES DEPARTMENT

THIS MAP IS REPRODUCED FROM ORDNANCE SURVEY MATERIAL WITH THE PERMISSION OF ORDNANCE SURVEY ON BEHALF OF THE CONTROLLER OF HER MAJESTY'S STATIONERY OFFICE, © CROWN COPYRIGHT. UNAUTHORISED REPRODUCTION INFRINGES CROWN COPYRIGHT AND MAY LEAD TO PROSECUTION OR CIVIL PROCEEDINGS. WANDSWORTH COUNCIL LICENCE NUMBER: 100019270 (2016)

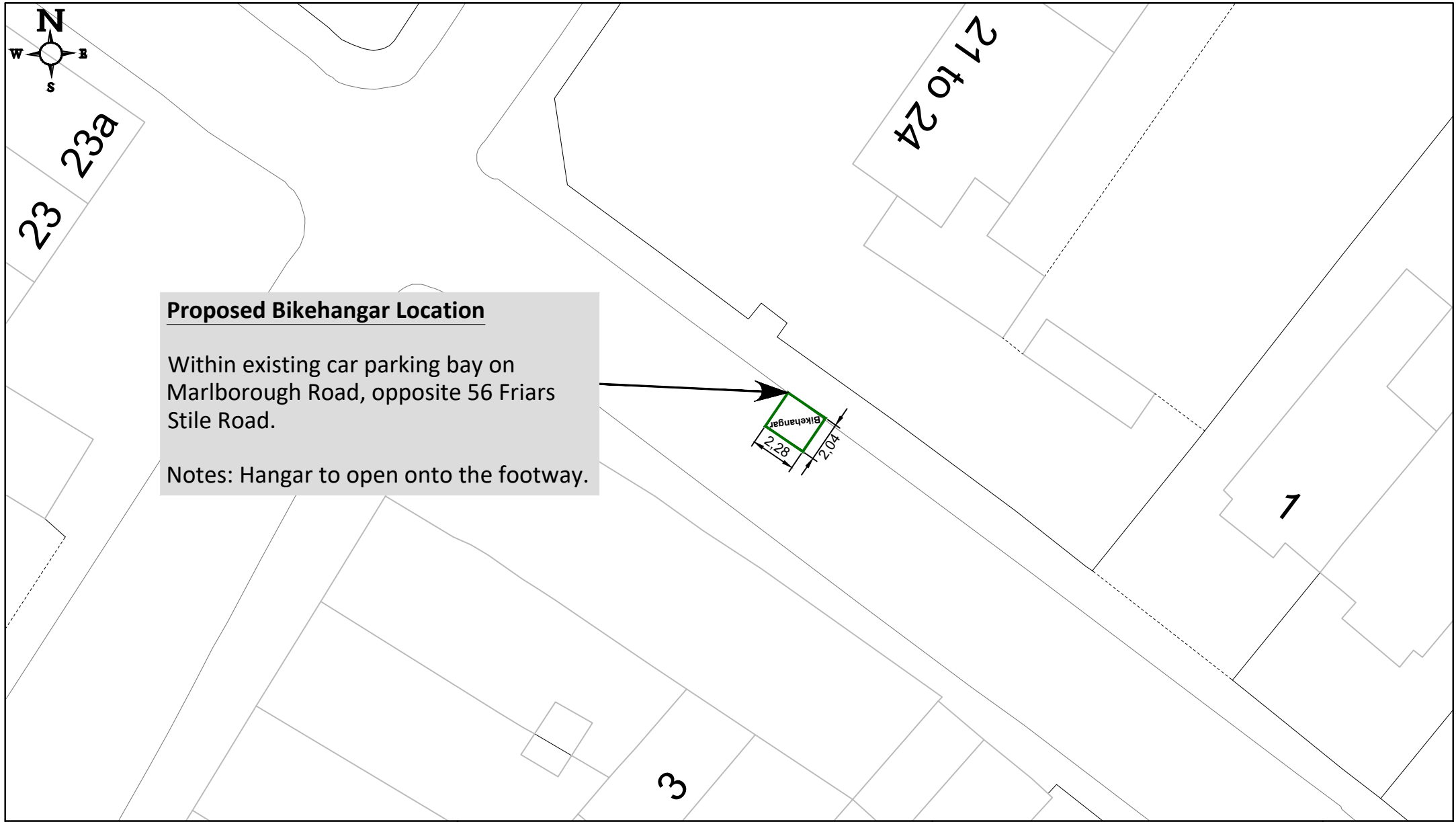
Drawing Title:
Ellerker Gardens

Scale @ A4: **NTS**
 Date: **9/2/24**

Drawn By: **MT**
 Checked By: **MT**

Project No: **-**

Drawing No: **21 of 40**
 Revision: **-**



Proposed Bikehangar Location

Within existing car parking bay on Marlborough Road, opposite 56 Friars Stile Road.

Notes: Hangar to open onto the footway.



GENERAL NOTES:

- THIS DRAWING TO BE READ IN CONJUNCTION WITH ALL RELEVANT ENGINEERS DRAWINGS & SPECIFICATIONS.
- DO NOT SCALE THIS DRAWING. ALL DRAWING IN METRES.

THIS MAP IS REPRODUCED FROM ORDNANCE SURVEY MATERIAL WITH THE PERMISSION OF ORDNANCE SURVEY ON BEHALF OF THE CONTROLLER OF HER MAJESTY'S STATIONERY OFFICE, © CROWN COPYRIGHT. UNAUTHORISED REPRODUCTION INFRINGES CROWN COPYRIGHT AND MAY LEAD TO PROSECUTION OR CIVIL PROCEEDINGS. WANDSWORTH COUNCIL LICENCE NUMBER: 100019270 (2016)

Project Title:
Bikehangar Consultation

Drawing Title:
Marlborough Road

Scale: **A4: NTS**

Date: **9/2/24**

Drawn By: **MT**

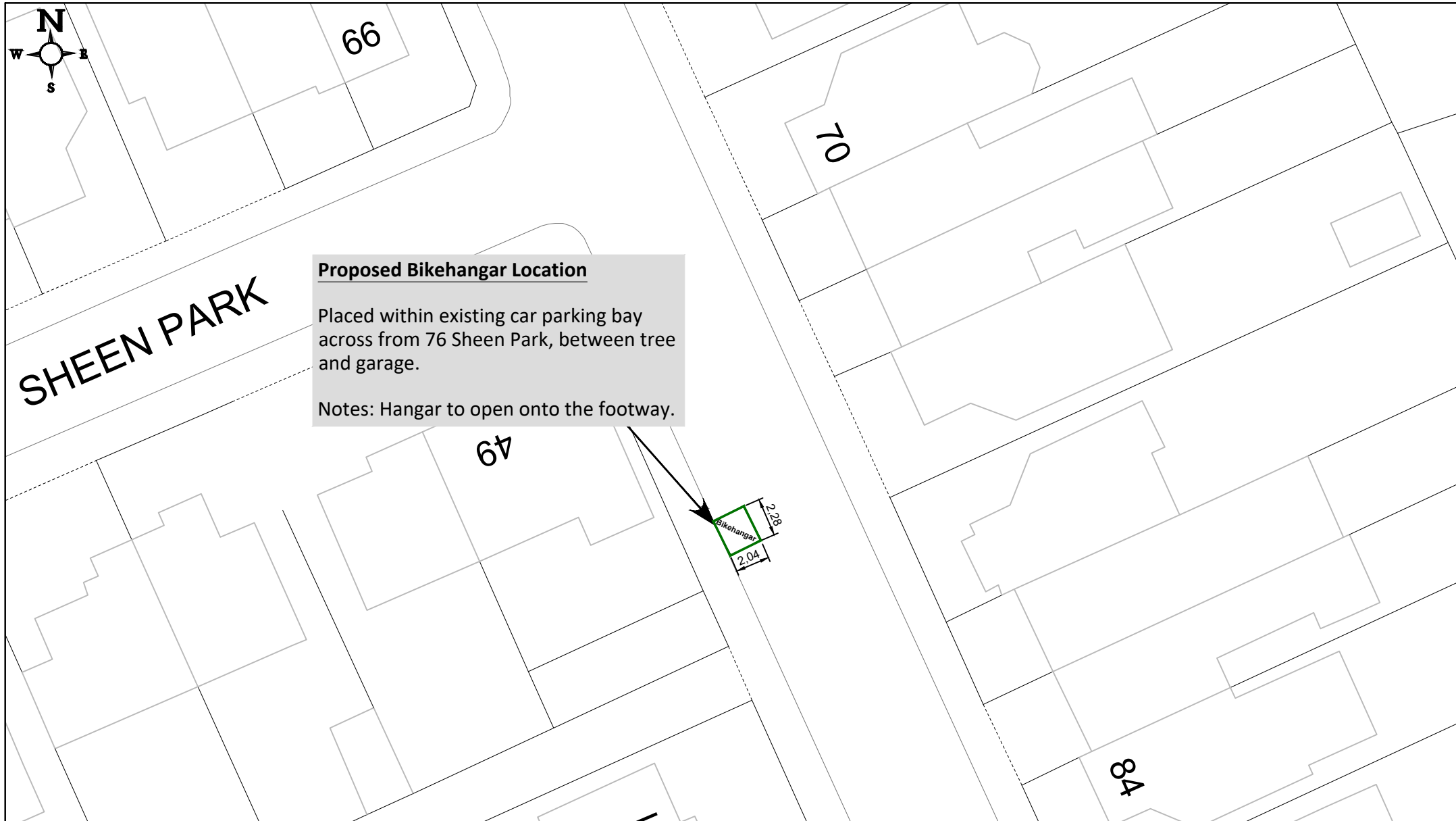
Checked By: **MT**

Project No: **-**

ENVIRONMENT AND COMMUNITY SERVICES DEPARTMENT

Drawing No: **22 of 40**

Revision: **-**



GENERAL NOTES:
 1. THIS DRAWING TO BE READ IN CONJUNCTION WITH ALL RELEVANT ENGINEERS DRAWINGS & SPECIFICATIONS.
 2. DO NOT SCALE THIS DRAWING. ALL DRAWING IN METRES.

Project Title:
Bikehangar Consultation



ENVIRONMENT AND COMMUNITY SERVICES DEPARTMENT

THIS MAP IS REPRODUCED FROM ORDNANCE SURVEY MATERIAL WITH THE PERMISSION OF ORDNANCE SURVEY ON BEHALF OF THE CONTROLLER OF HER MAJESTY'S STATIONERY OFFICE, © CROWN COPYRIGHT. UNAUTHORISED REPRODUCTION INFRINGES CROWN COPYRIGHT AND MAY LEAD TO PROSECUTION OR CIVIL PROCEEDINGS. WANDSWORTH COUNCIL LICENCE NUMBER: 100019270 (2016)

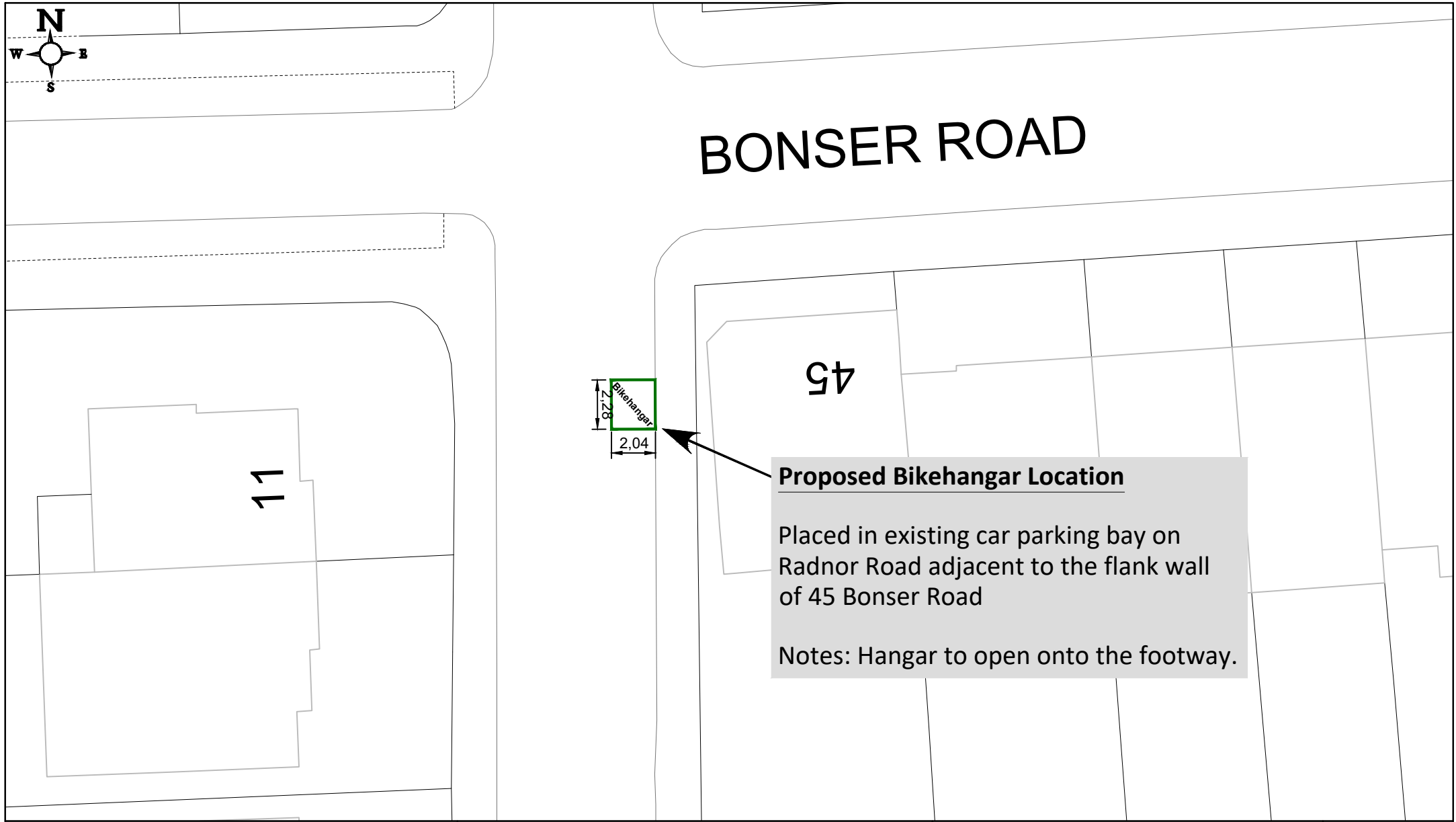
Drawing Title:
Sheen Park

Scale @ A4: **NTS**
 Date: **12/02/24**

Drawn By: **MT**
 Checked By: **MT**

Project No: **-**

Drawing No: **25 of 40**
 Revision: **-**




GENERAL NOTES:

- THIS DRAWING TO BE READ IN CONJUNCTION WITH ALL RELEVANT ENGINEERS DRAWINGS & SPECIFICATIONS.
- DO NOT SCALE THIS DRAWING. ALL DRAWING IN METRES.

THIS MAP IS REPRODUCED FROM ORDNANCE SURVEY MATERIAL WITH THE PERMISSION OF ORDNANCE SURVEY ON BEHALF OF THE CONTROLLER OF HER MAJESTY'S STATIONERY OFFICE, © CROWN COPYRIGHT. UNAUTHORISED REPRODUCTION INFRINGES CROWN COPYRIGHT AND MAY LEAD TO PROSECUTION OR CIVIL PROCEEDINGS. WANDSWORTH COUNCIL LICENCE NUMBER: 100019270 (2016)

Project Title:
Bikehangar Consultation

Drawing Title:
Bonser Road/ Radnor Road

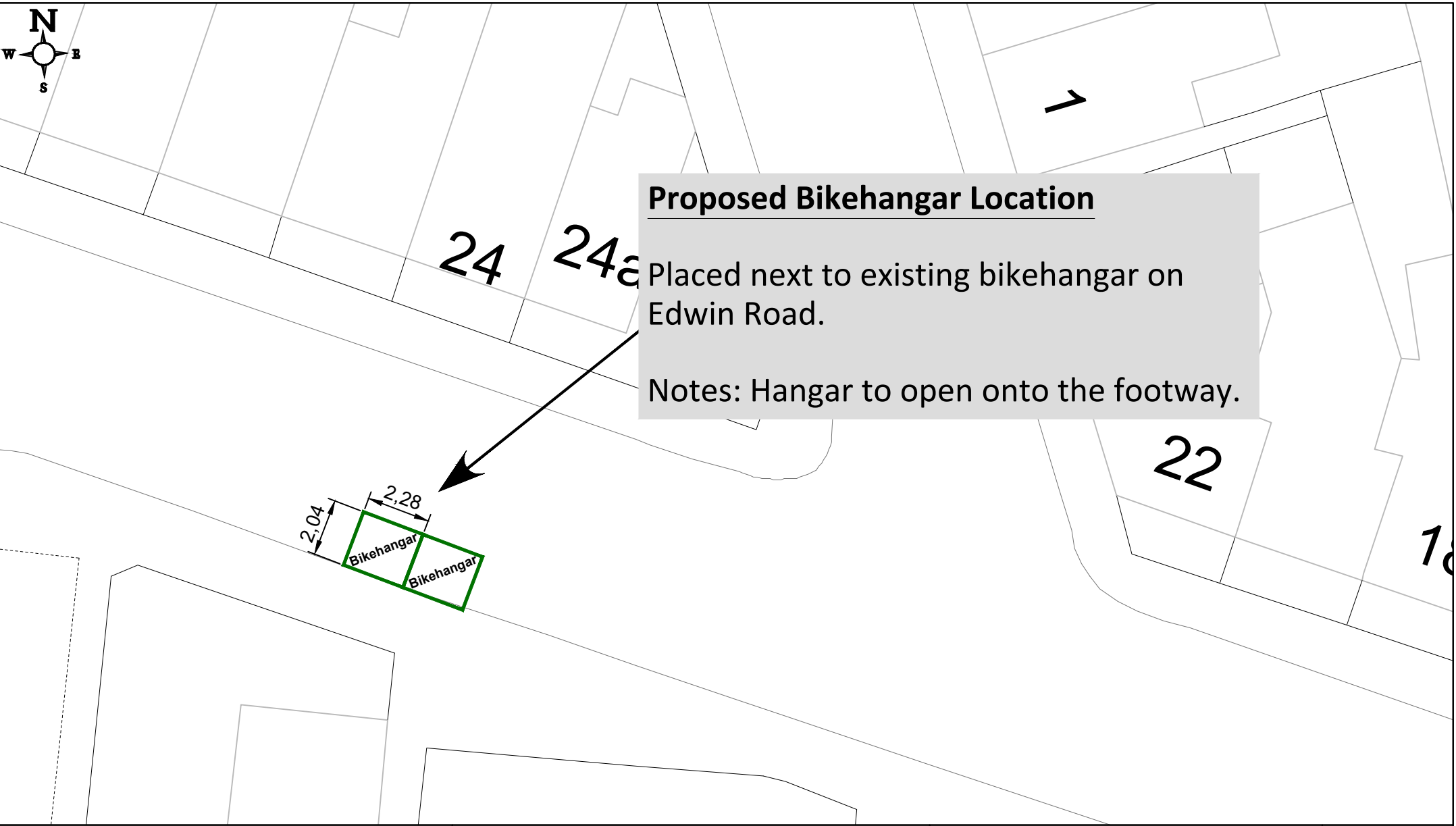


LONDON BOROUGH OF RICHMOND UPON THAMES

ENVIRONMENT AND COMMUNITY SERVICES DEPARTMENT

Scale @ A4:	NTS	Drawn By:	MT	Project No:	
Date:	13/02/24	Checked By:	MT		-

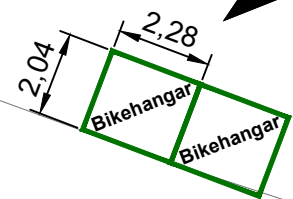
Drawing No:	28 of 40
Revision:	-



Proposed Bikehangar Location

Placed next to existing bikehangar on Edwin Road.

Notes: Hangar to open onto the footway.




GENERAL NOTES:

- THIS DRAWING TO BE READ IN CONJUNCTION WITH ALL RELEVANT ENGINEERS DRAWINGS & SPECIFICATIONS.
- DO NOT SCALE THIS DRAWING. ALL DRAWING IN METRES.

THIS MAP IS REPRODUCED FROM ORDNANCE SURVEY MATERIAL WITH THE PERMISSION OF ORDNANCE SURVEY ON BEHALF OF THE CONTROLLER OF HER MAJESTY'S STATIONERY OFFICE, © CROWN COPYRIGHT. UNAUTHORISED REPRODUCTION INFRINGES CROWN COPYRIGHT AND MAY LEAD TO PROSECUTION OR CIVIL PROCEEDINGS. WANDSWORTH COUNCIL LICENCE NUMBER: 100019270 (2016)

Project Title:
Bikehangar Consultation

Drawing Title:
Edwin Road



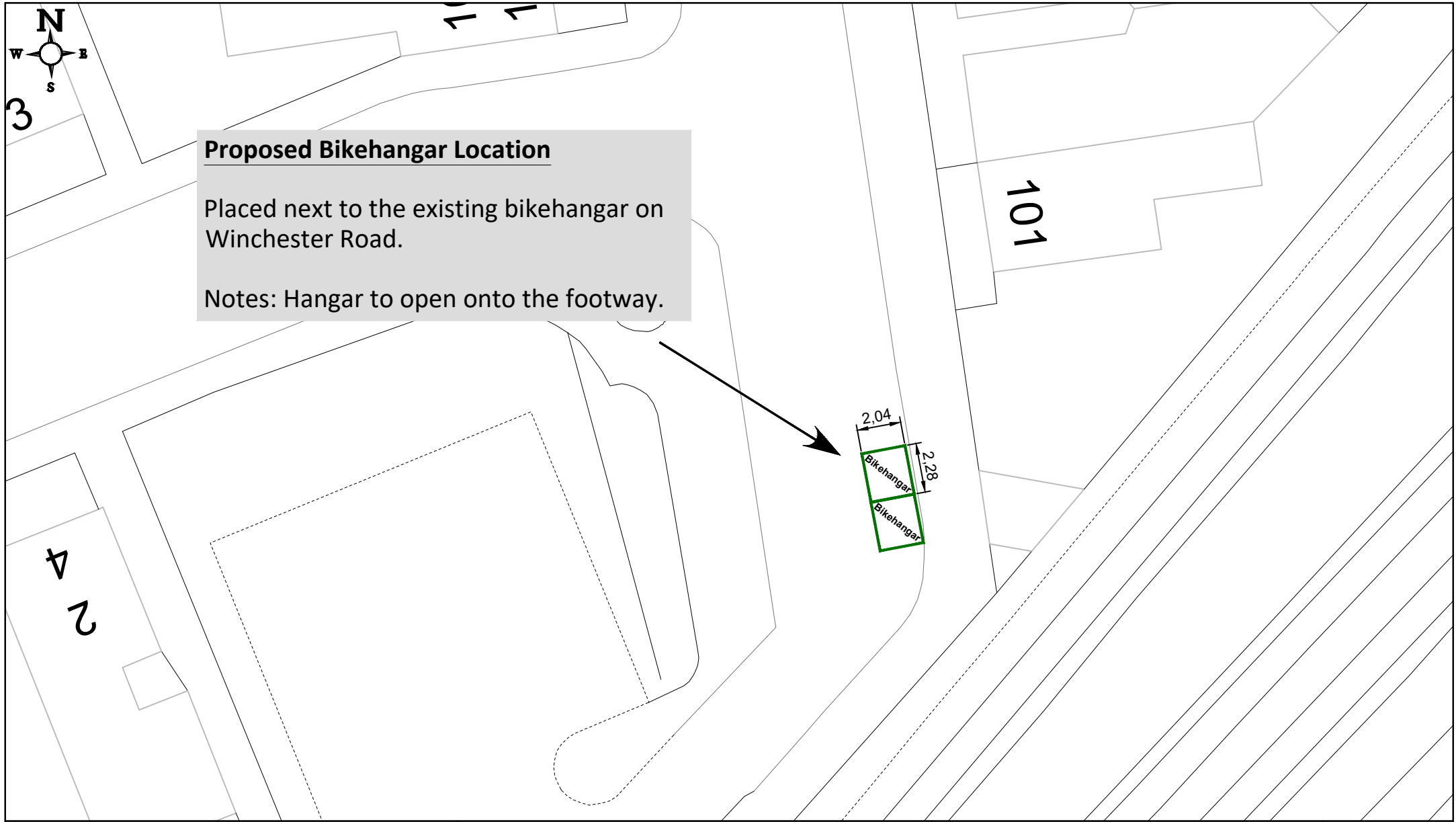
ENVIRONMENT AND COMMUNITY SERVICES DEPARTMENT

Scale: A4: **NTS** Drawn By: **MT** Project No: **-**

Date: **13/02/24** Checked By: **MT**

Drawing No: **29 of 40**

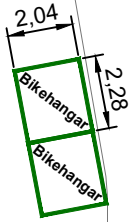
Revision: **-**



Proposed Bikehangar Location

Placed next to the existing bikehangar on Winchester Road.

Notes: Hangar to open onto the footway.



GENERAL NOTES:

- THIS DRAWING TO BE READ IN CONJUNCTION WITH ALL RELEVANT ENGINEERS DRAWINGS & SPECIFICATIONS.
- DO NOT SCALE THIS DRAWING. ALL DRAWING IN METRES.

Project Title:
Bikehangar Consultation



ENVIRONMENT AND COMMUNITY SERVICES DEPARTMENT

THIS MAP IS REPRODUCED FROM ORDNANCE SURVEY MATERIAL WITH THE PERMISSION OF ORDNANCE SURVEY ON BEHALF OF THE CONTROLLER OF HER MAJESTY'S STATIONERY OFFICE, © CROWN COPYRIGHT. UNAUTHORISED REPRODUCTION INFRINGES CROWN COPYRIGHT AND MAY LEAD TO PROSECUTION OR CIVIL PROCEEDINGS. WANDSWORTH COUNCIL LICENCE NUMBER: 100019270 (2016)

Drawing Title:
Winchester Road/ Godstone Road

Scale @ A4: **NTS**
Date: **13/02/24**

Drawn By: **MT**
Checked By: **MT**

Project No: **-**

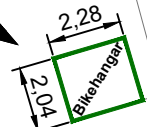
Drawing No: **30 of 40**
Revision: **-**



Proposed Bikehangar Location

Placed in the car parking bay on Kenley Road adjacent to rear garden of 11 Moor Mead Road.

Notes: Hangar to open onto the footway.



9

95
95

91

11
12

96
94

N

GENERAL NOTES:
1. THIS DRAWING TO BE READ IN CONJUNCTION WITH ALL RELEVANT ENGINEERS DRAWINGS & SPECIFICATIONS.
2. DO NOT SCALE THIS DRAWING. ALL DRAWING IN METRES.

Project Title:
Bikehangar Consultation



ENVIRONMENT AND COMMUNITY SERVICES DEPARTMENT

THIS MAP IS REPRODUCED FROM ORDNANCE SURVEY MATERIAL WITH THE PERMISSION OF ORDNANCE SURVEY ON BEHALF OF THE CONTROLLER OF HER MAJESTY'S STATIONERY OFFICE, © CROWN COPYRIGHT. UNAUTHORISED REPRODUCTION INFRINGES CROWN COPYRIGHT AND MAY LEAD TO PROSECUTION OR CIVIL PROCEEDINGS. WANDSWORTH COUNCIL LICENCE NUMBER: 100019270 (2016)

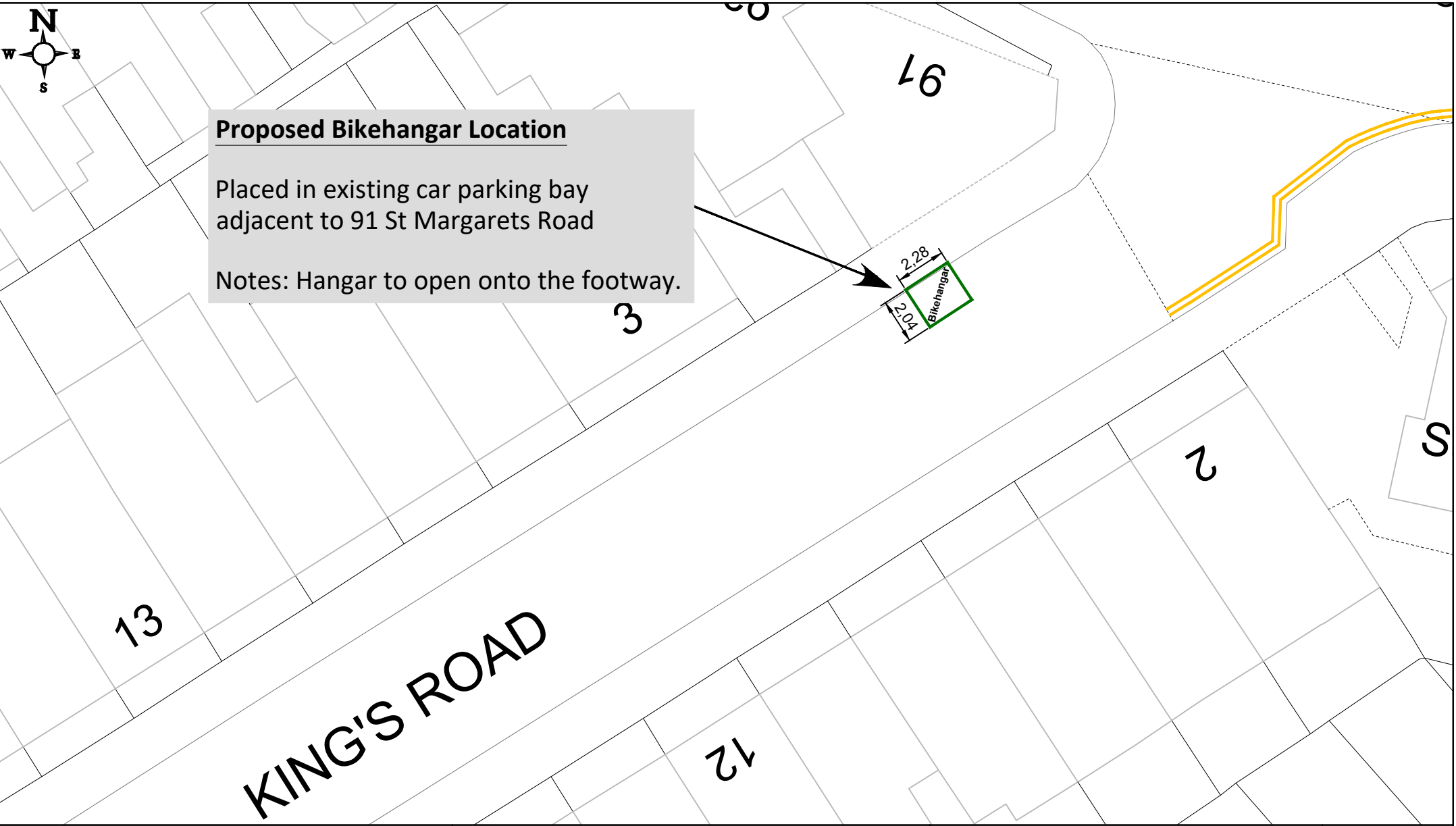
Drawing Title:
Kenley Road / Moor Mead Road

Scale @ A4: **NTS**
Date: **13/02/24**

Drawn By: **MT**
Checked By: **MT**

Project No: **-**

Drawing No: **31 of 40**
Revision: **-**



Proposed Bikehangar Location

Placed in existing car parking bay adjacent to 91 St Margarets Road

Notes: Hangar to open onto the footway.



KING'S ROAD

GENERAL NOTES:

- THIS DRAWING TO BE READ IN CONJUNCTION WITH ALL RELEVANT ENGINEERS DRAWINGS & SPECIFICATIONS.
- DO NOT SCALE THIS DRAWING. ALL DRAWING IN METRES.

THIS MAP IS REPRODUCED FROM ORDNANCE SURVEY MATERIAL WITH THE PERMISSION OF ORDNANCE SURVEY ON BEHALF OF THE CONTROLLER OF HER MAJESTY'S STATIONERY OFFICE, © CROWN COPYRIGHT. UNAUTHORISED REPRODUCTION INFRINGES CROWN COPYRIGHT AND MAY LEAD TO PROSECUTION OR CIVIL PROCEEDINGS. WANDSWORTH COUNCIL LICENCE NUMBER: 100019270 (2016)

Project Title:
Bikehangar Consultation

Drawing Title:
Kings Road

LONDON BOROUGH OF RICHMOND UPON THAMES

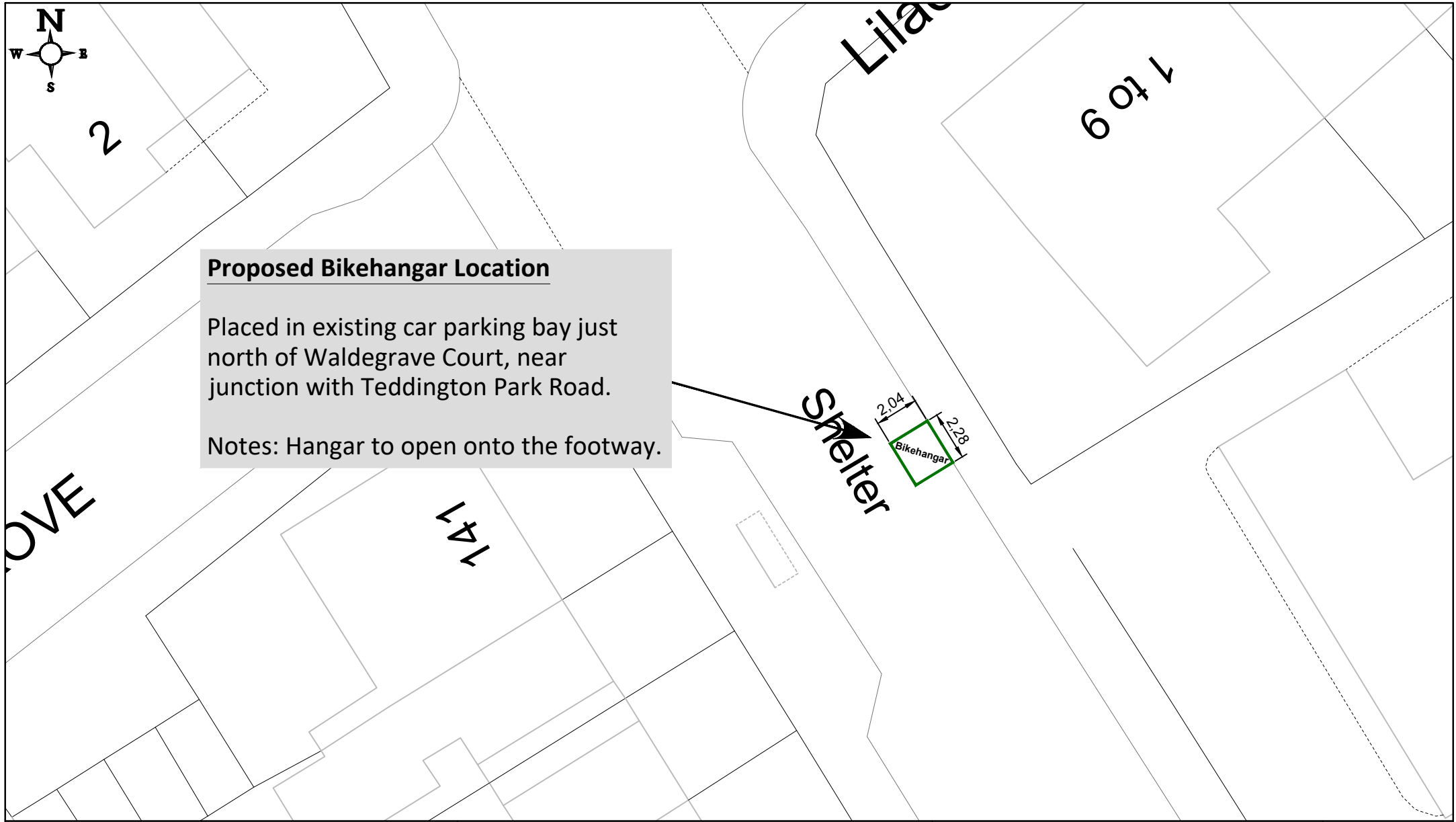
Scale: A4: **NTS** Drawn By: **MT** Project No: **-**

Date: **30/01/24** Checked By: **MT**

ENVIRONMENT AND COMMUNITY SERVICES DEPARTMENT

Drawing No: **32 of 40**

Revision: **-**



GENERAL NOTES:
 1. THIS DRAWING TO BE READ IN CONJUNCTION WITH ALL RELEVANT ENGINEERS DRAWINGS & SPECIFICATIONS.
 2. DO NOT SCALE THIS DRAWING. ALL DRAWING IN METRES.

Project Title:
Bikehangar Consultation



ENVIRONMENT AND COMMUNITY SERVICES DEPARTMENT

THIS MAP IS REPRODUCED FROM ORDNANCE SURVEY MATERIAL WITH THE PERMISSION OF ORDNANCE SURVEY ON BEHALF OF THE CONTROLLER OF HER MAJESTY'S STATIONERY OFFICE, © CROWN COPYRIGHT. UNAUTHORISED REPRODUCTION INFRINGES CROWN COPYRIGHT AND MAY LEAD TO PROSECUTION OR CIVIL PROCEEDINGS. WANDSWORTH COUNCIL LICENCE NUMBER: 100019270 (2016)

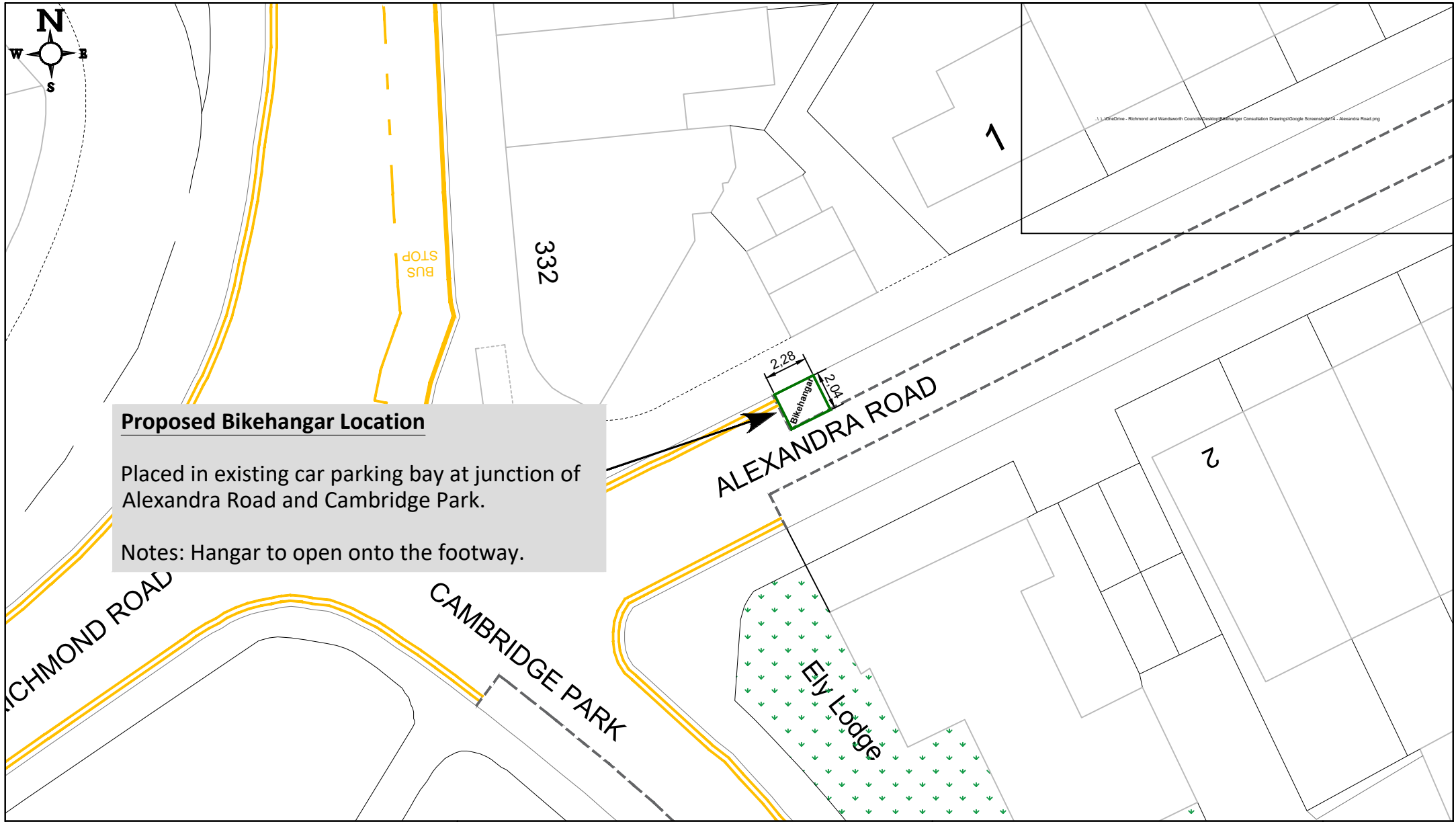
Drawing Title:
Waldegrave Road

Scale @ A4: **NTS**
 Date: **20/02/24**

Drawn By: **MT**
 Checked By: **MT**

Project No: **-**

Drawing No: **34 of 40**
 Revision: **-**



Proposed Bikehangar Location

Placed in existing car parking bay at junction of Alexandra Road and Cambridge Park.

Notes: Hangar to open onto the footway.


GENERAL NOTES:

- THIS DRAWING TO BE READ IN CONJUNCTION WITH ALL RELEVANT ENGINEERS DRAWINGS & SPECIFICATIONS.
- DO NOT SCALE THIS DRAWING. ALL DRAWING IN METRES.

THIS MAP IS REPRODUCED FROM ORDNANCE SURVEY MATERIAL WITH THE PERMISSION OF ORDNANCE SURVEY ON BEHALF OF THE CONTROLLER OF HER MAJESTY'S STATIONERY OFFICE, © CROWN COPYRIGHT. UNAUTHORISED REPRODUCTION INFRINGES CROWN COPYRIGHT AND MAY LEAD TO PROSECUTION OR CIVIL PROCEEDINGS. WANDSWORTH COUNCIL LICENCE NUMBER: 100019270 (2016)

Project Title:
Bikehangar Consultation

Drawing Title:
Alexandra Road



Scale @ A4: **NTS**

Date: **07/11/23**

Drawn By: **MT**

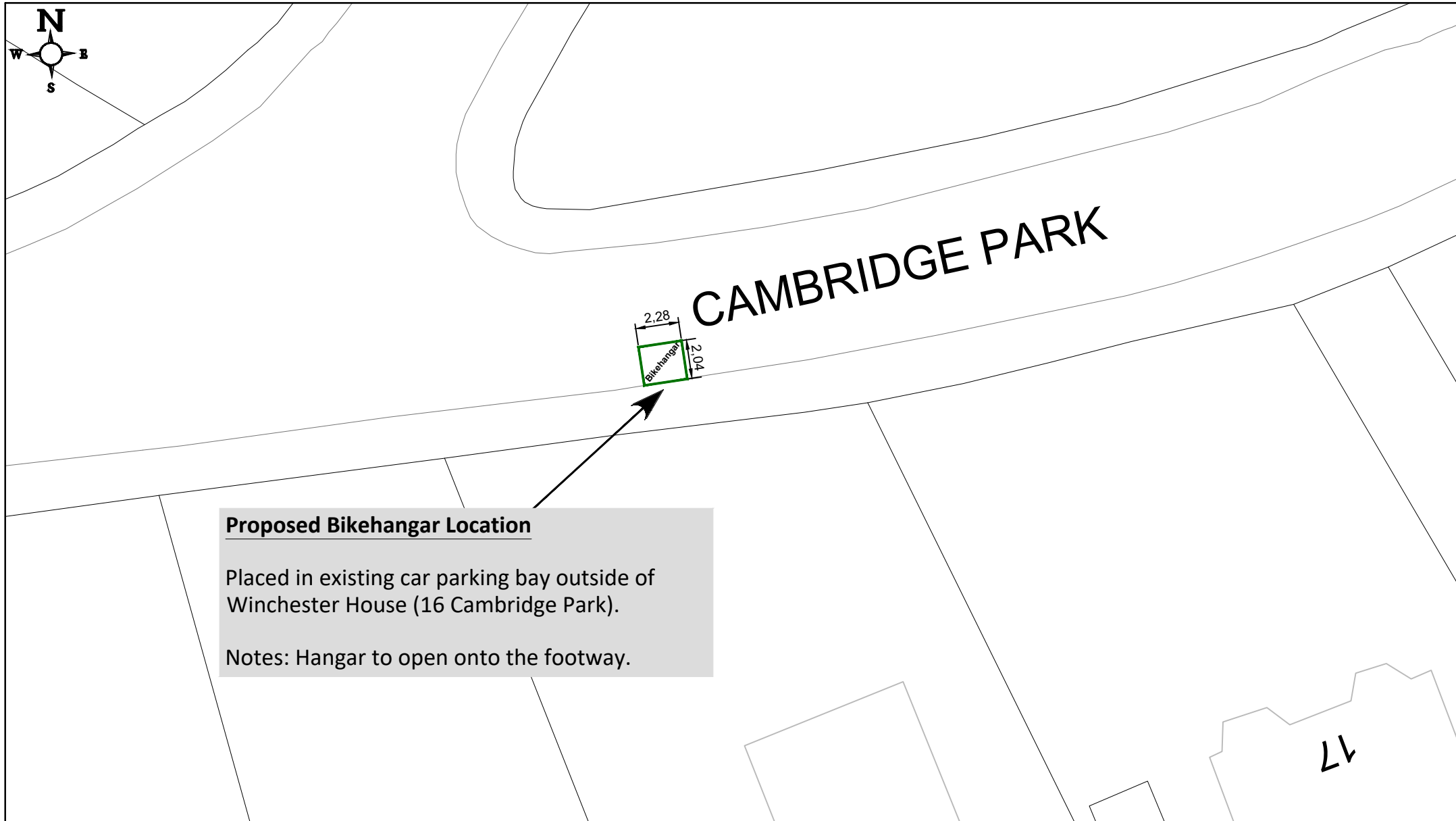
Checked By: **MT**

Project No: **-**

ENVIRONMENT AND COMMUNITY SERVICES DEPARTMENT

Drawing No: **35 of 40**

Revision: **-**



Proposed Bikehangar Location

Placed in existing car parking bay outside of Winchester House (16 Cambridge Park).

Notes: Hangar to open onto the footway.


GENERAL NOTES:

- THIS DRAWING TO BE READ IN CONJUNCTION WITH ALL RELEVANT ENGINEERS DRAWINGS & SPECIFICATIONS.
- DO NOT SCALE THIS DRAWING. ALL DRAWING IN METRES.

THIS MAP IS REPRODUCED FROM ORDNANCE SURVEY MATERIAL WITH THE PERMISSION OF ORDNANCE SURVEY ON BEHALF OF THE CONTROLLER OF HER MAJESTY'S STATIONERY OFFICE, © CROWN COPYRIGHT. UNAUTHORISED REPRODUCTION INFRINGES CROWN COPYRIGHT AND MAY LEAD TO PROSECUTION OR CIVIL PROCEEDINGS. WANDSWORTH COUNCIL LICENCE NUMBER: 100019270 (2016)

Project Title:
Bikehangar Consultation

Drawing Title:
Cambridge Park

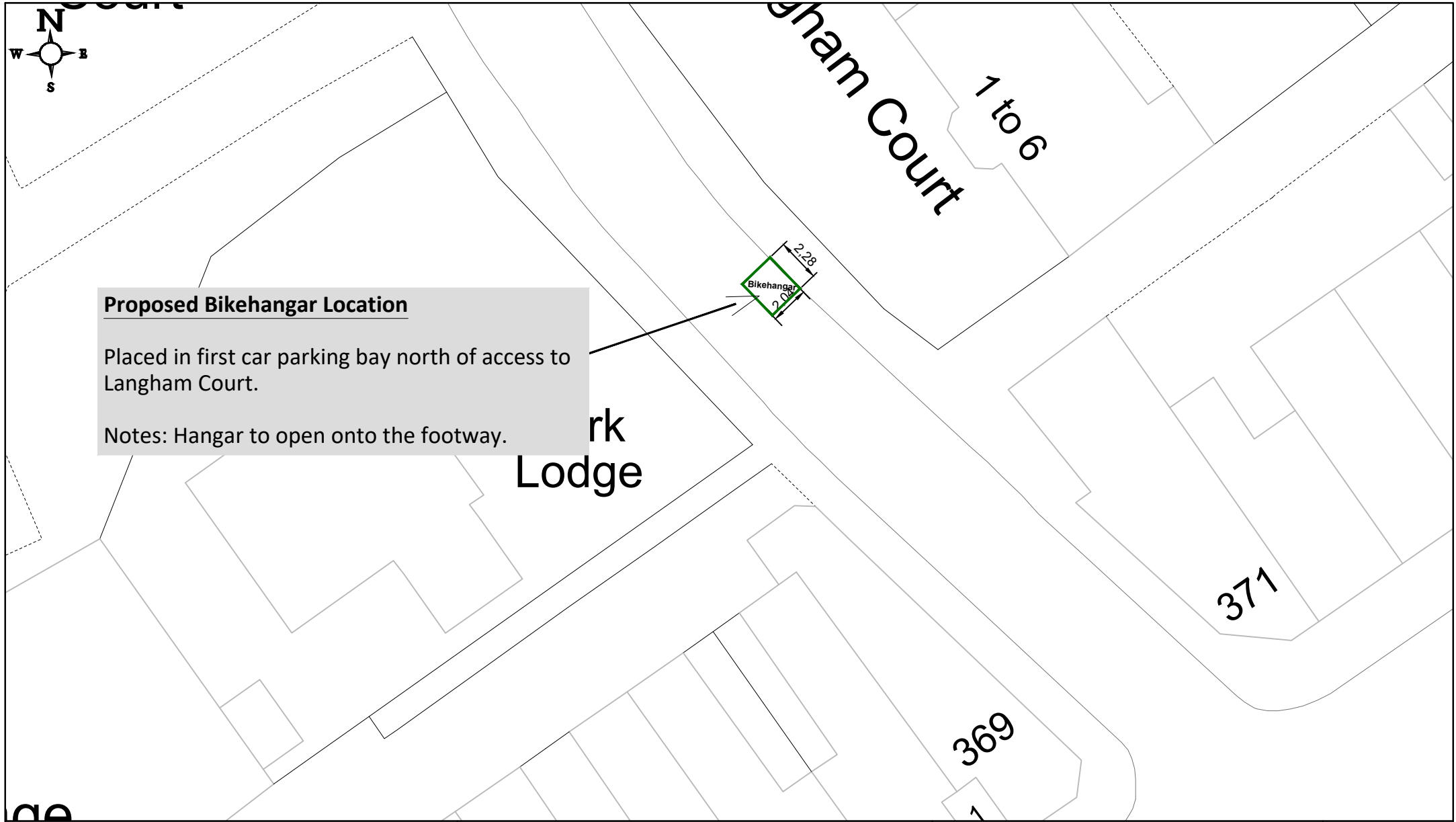


ENVIRONMENT AND COMMUNITY SERVICES DEPARTMENT

Scale @ A4:	NTS	Drawn By:	MT	Project No:	
Date:	20/02/24	Checked By:	MT		-

Drawing No: **36 of 40**

Revision: -



Proposed Bikehangar Location

Placed in first car parking bay north of access to Langham Court.

Notes: Hangar to open onto the footway.

Park Lodge

Langham Court
1 to 6

371

369

GENERAL NOTES:
 1. THIS DRAWING TO BE READ IN CONJUNCTION WITH ALL RELEVANT ENGINEERS DRAWINGS & SPECIFICATIONS.
 2. DO NOT SCALE THIS DRAWING. ALL DRAWING IN METRES.

Project Title:
Bikehangar Consultation



ENVIRONMENT AND COMMUNITY SERVICES DEPARTMENT

THIS MAP IS REPRODUCED FROM ORDNANCE SURVEY MATERIAL WITH THE PERMISSION OF ORDNANCE SURVEY ON BEHALF OF THE CONTROLLER OF HER MAJESTY'S STATIONERY OFFICE, © CROWN COPYRIGHT. UNAUTHORISED REPRODUCTION INFRINGES CROWN COPYRIGHT AND MAY LEAD TO PROSECUTION OR CIVIL PROCEEDINGS. WANDSWORTH COUNCIL LICENCE NUMBER: 100019270 (2016)

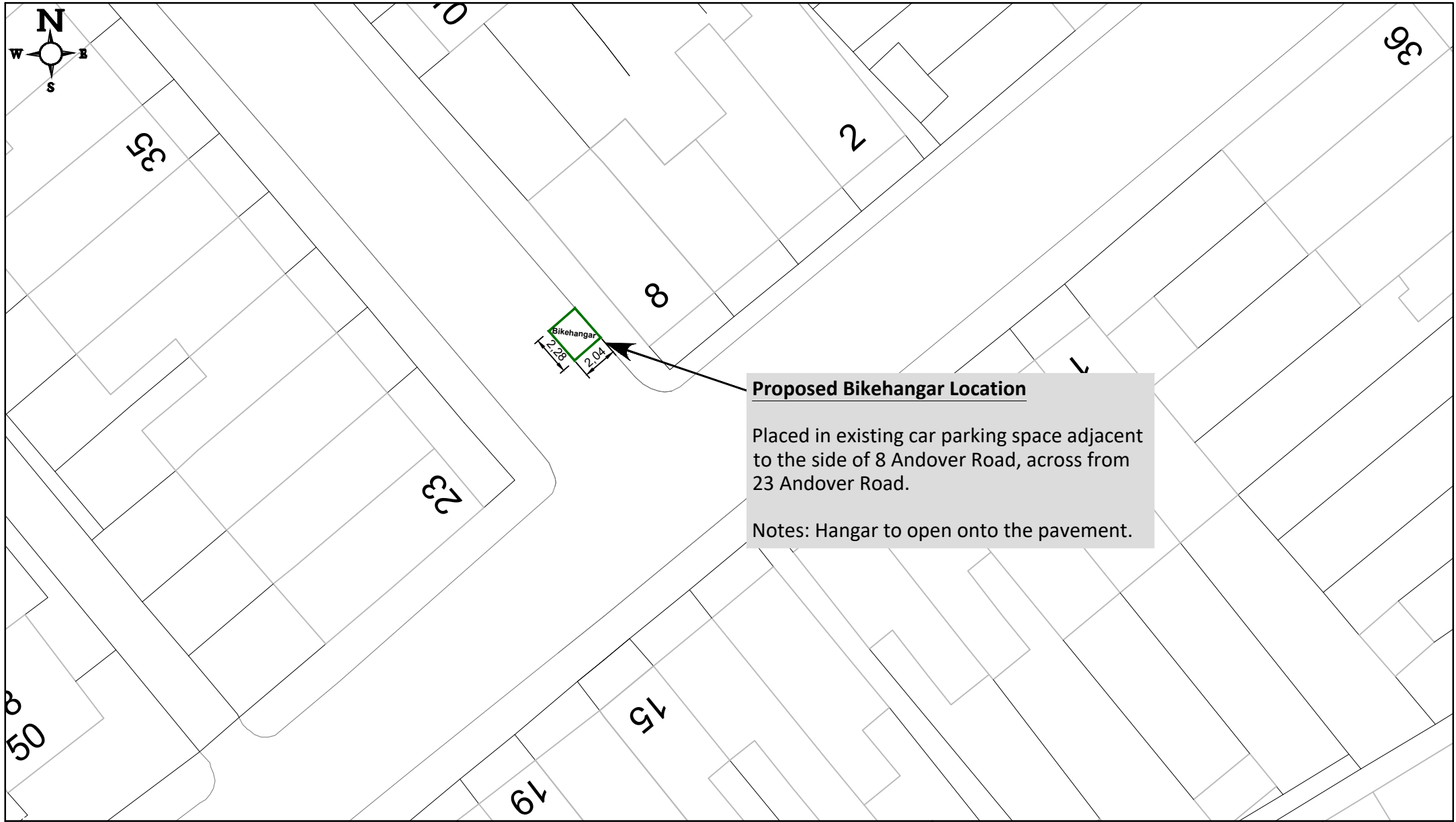
Drawing Title:
Park Road

Scale @ A4: **NTS**
 Date: **16/01/24**

Drawn By: **MT**
 Checked By: **MT**

Project No: **-**

Drawing No: **37 of 40**
 Revision: **-**



GENERAL NOTES:
 1. THIS DRAWING TO BE READ IN CONJUNCTION WITH ALL RELEVANT ENGINEERS DRAWINGS & SPECIFICATIONS.
 2. DO NOT SCALE THIS DRAWING. ALL DRAWING IN METRES.

Project Title:
Bikehangar Consultation



ENVIRONMENT AND COMMUNITY SERVICES DEPARTMENT

THIS MAP IS REPRODUCED FROM ORDNANCE SURVEY MATERIAL WITH THE PERMISSION OF ORDNANCE SURVEY ON BEHALF OF THE CONTROLLER OF HER MAJESTY'S STATIONERY OFFICE, © CROWN COPYRIGHT. UNAUTHORISED REPRODUCTION INFRINGES CROWN COPYRIGHT AND MAY LEAD TO PROSECUTION OR CIVIL PROCEEDINGS. WANDSWORTH COUNCIL LICENCE NUMBER: 100019270 (2016)

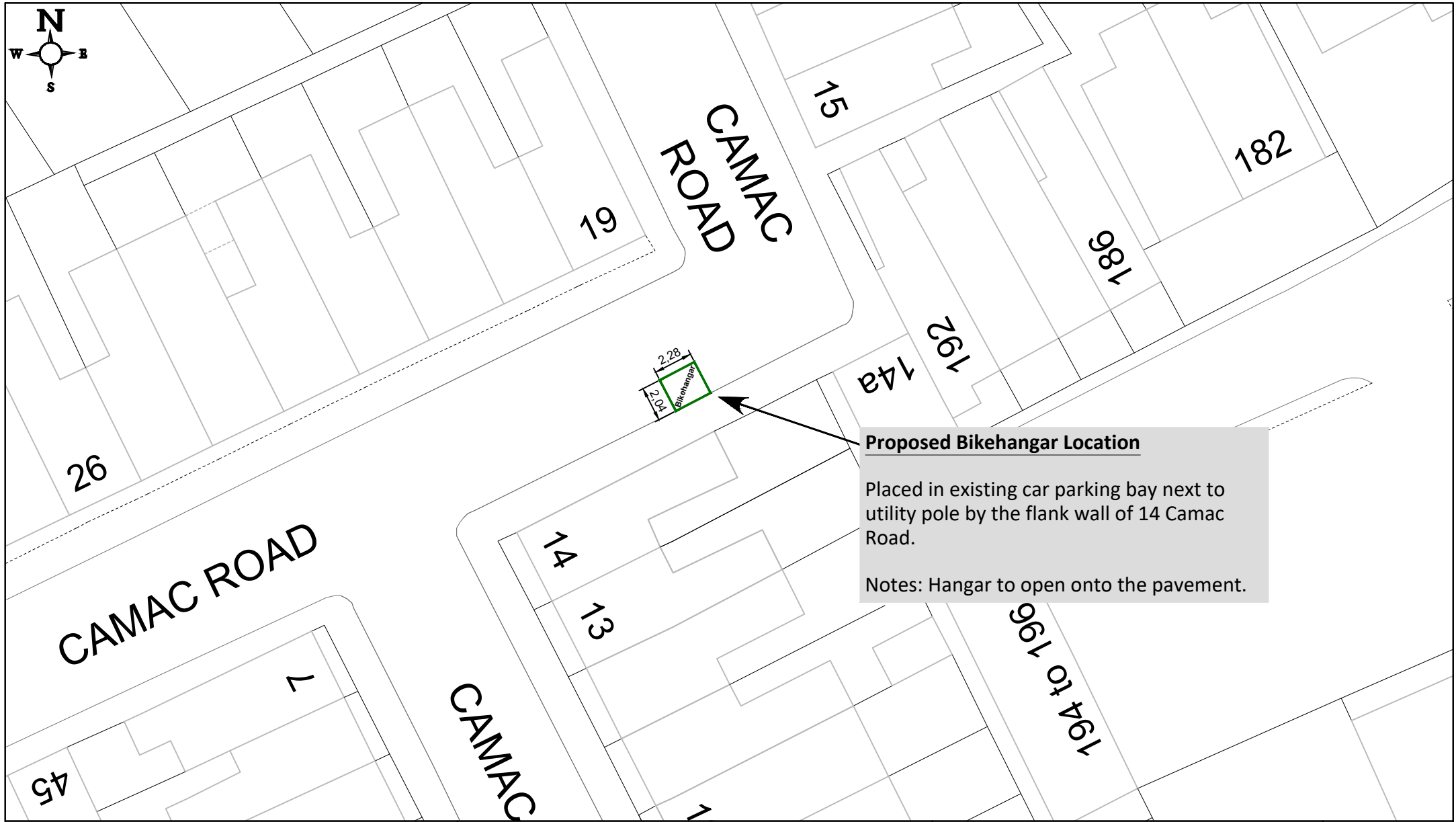
Drawing Title:
Andover Road

Scale @ A4: **NTS**
 Date: **20/02/24**

Drawn By: **MT**
 Checked By: **MT**

Project No: **-**

Drawing No: **39 of 40**
 Revision: **-**



GENERAL NOTES:
 1. THIS DRAWING TO BE READ IN CONJUNCTION WITH ALL RELEVANT ENGINEERS DRAWINGS & SPECIFICATIONS.
 2. DO NOT SCALE THIS DRAWING. ALL DRAWING IN METRES.

Project Title:
Bikehangar Consultation



ENVIRONMENT AND COMMUNITY SERVICES DEPARTMENT

THIS MAP IS REPRODUCED FROM ORDNANCE SURVEY MATERIAL WITH THE PERMISSION OF ORDNANCE SURVEY ON BEHALF OF THE CONTROLLER OF HER MAJESTY'S STATIONERY OFFICE, © CROWN COPYRIGHT. UNAUTHORISED REPRODUCTION INFRINGES CROWN COPYRIGHT AND MAY LEAD TO PROSECUTION OR CIVIL PROCEEDINGS. WANDSWORTH COUNCIL LICENCE NUMBER: 100019270 (2016)

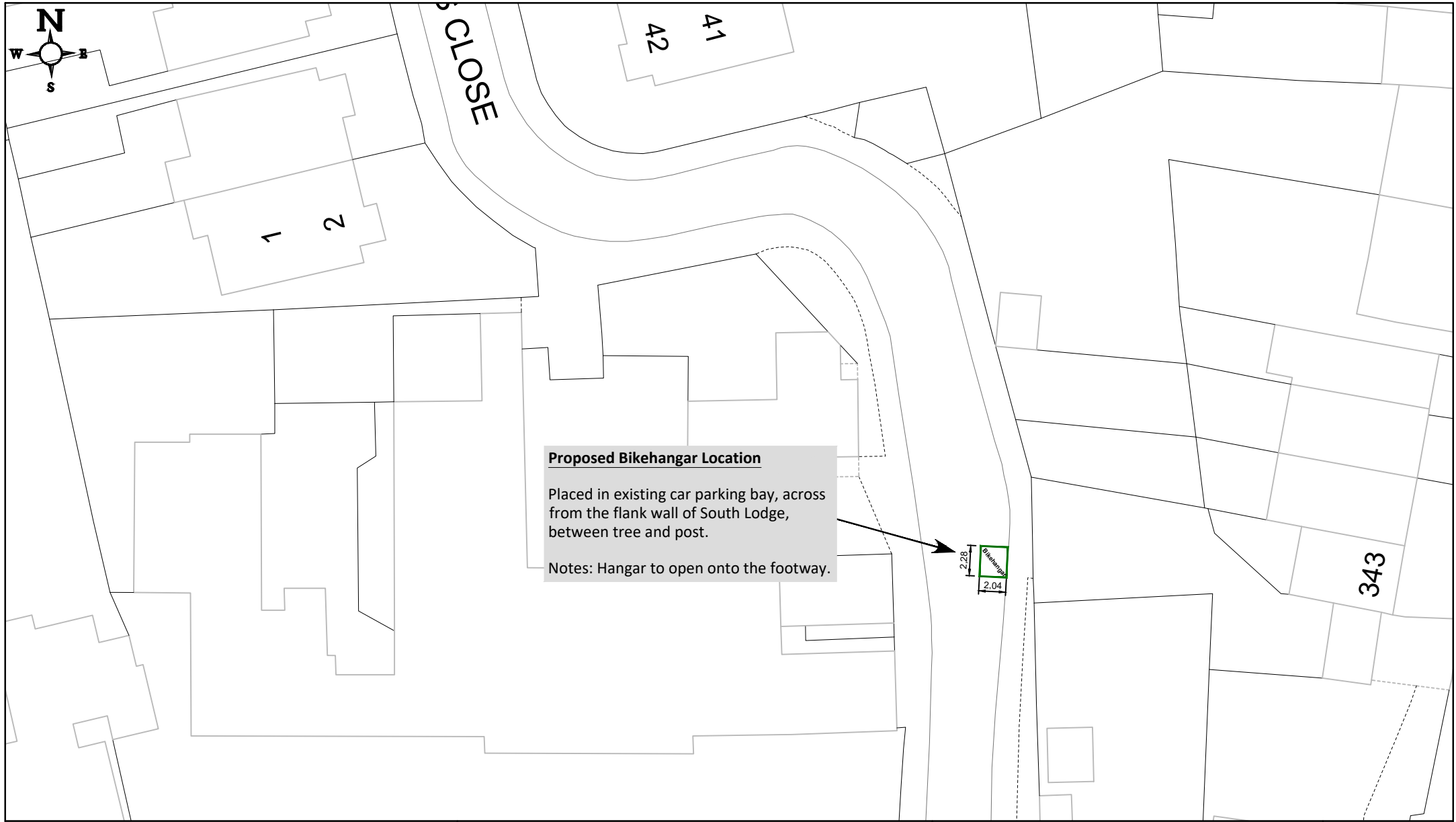
Drawing Title:
Camac Road

Scale @ A4: **NTS**
 Date: **20/02/24**

Drawn By: **MT**
 Checked By: **MT**

Project No: **-**

Drawing No: **40 of 40**
 Revision: **-**



GENERAL NOTES:
 1. THIS DRAWING TO BE READ IN CONJUNCTION WITH ALL RELEVANT ENGINEERS DRAWINGS & SPECIFICATIONS.
 2. DO NOT SCALE THIS DRAWING. ALL DRAWING IN METRES.

Project Title:
Bikehangar Consultation



THIS MAP IS REPRODUCED FROM ORDNANCE SURVEY MATERIAL WITH THE PERMISSION OF ORDNANCE SURVEY ON BEHALF OF THE CONTROLLER OF HER MAJESTY'S STATIONERY OFFICE, © CROWN COPYRIGHT. UNAUTHORISED REPRODUCTION INFRINGES CROWN COPYRIGHT AND MAY LEAD TO PROSECUTION OR CIVIL PROCEEDINGS. WANDSWORTH COUNCIL LICENCE NUMBER: 100019270 (2016)

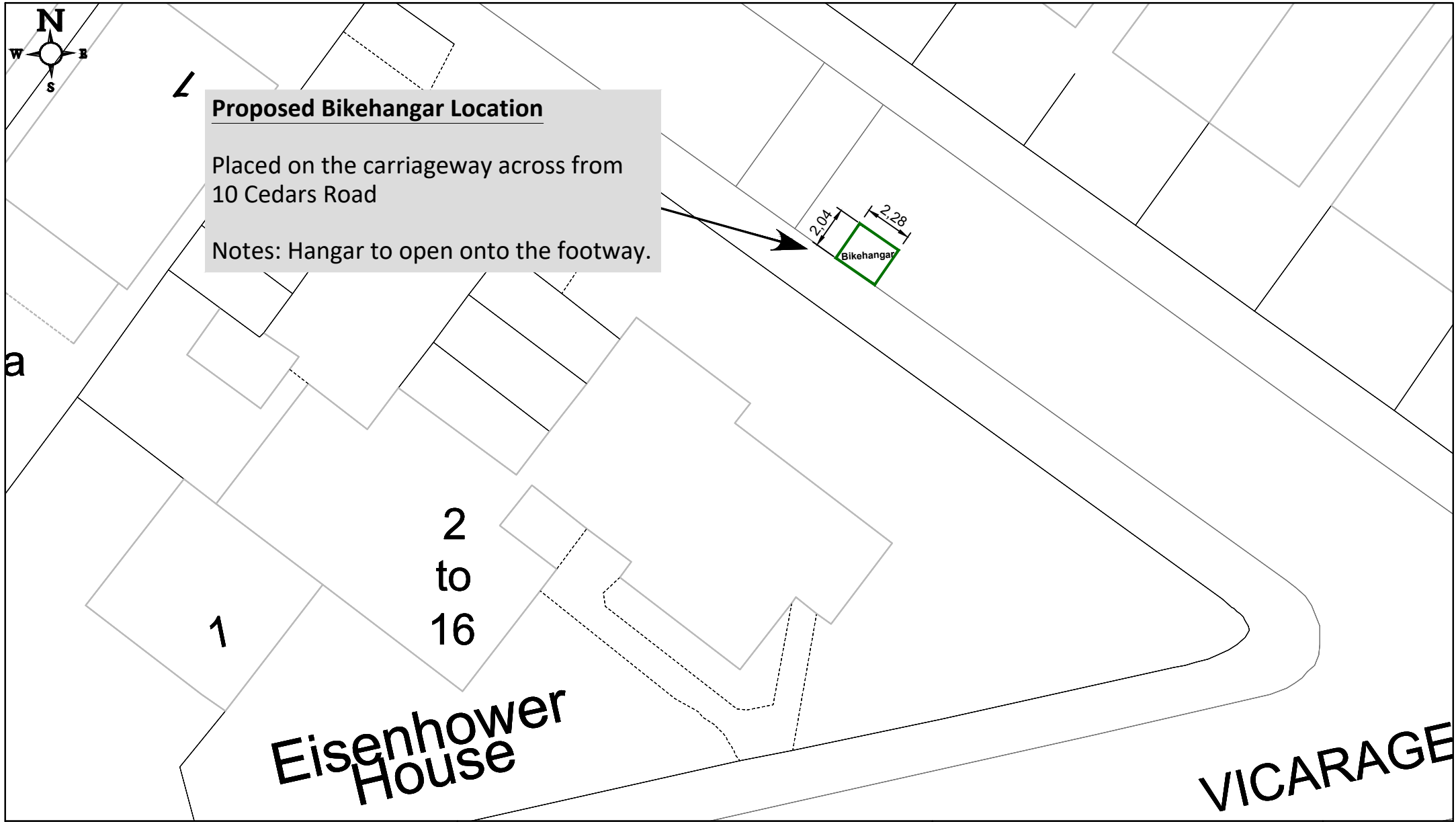
Drawing Title:
Bishops Close

Scale @ A4: **NTS**
 Date: **20/02/24**

Drawn By: **MT**
 Checked By: **MT**

Project No: **-**

Drawing No: **7 of 40**
 Revision: **-**



Proposed Bikehangar Location

Placed on the carriageway across from 10 Cedars Road

Notes: Hangar to open onto the footway.



Eisenhower House

VICARAGE

GENERAL NOTES:
 1. THIS DRAWING TO BE READ IN CONJUNCTION WITH ALL RELEVANT ENGINEERS DRAWINGS & SPECIFICATIONS.
 2. DO NOT SCALE THIS DRAWING. ALL DRAWING IN METRES.

Project Title:
Bikehangar Consultation



ENVIRONMENT AND COMMUNITY SERVICES DEPARTMENT

THIS MAP IS REPRODUCED FROM ORDNANCE SURVEY MATERIAL WITH THE PERMISSION OF ORDNANCE SURVEY ON BEHALF OF THE CONTROLLER OF HER MAJESTY'S STATIONERY OFFICE, © CROWN COPYRIGHT. UNAUTHORISED REPRODUCTION INFRINGES CROWN COPYRIGHT AND MAY LEAD TO PROSECUTION OR CIVIL PROCEEDINGS. WANDSWORTH COUNCIL LICENCE NUMBER: 100019270 (2016)

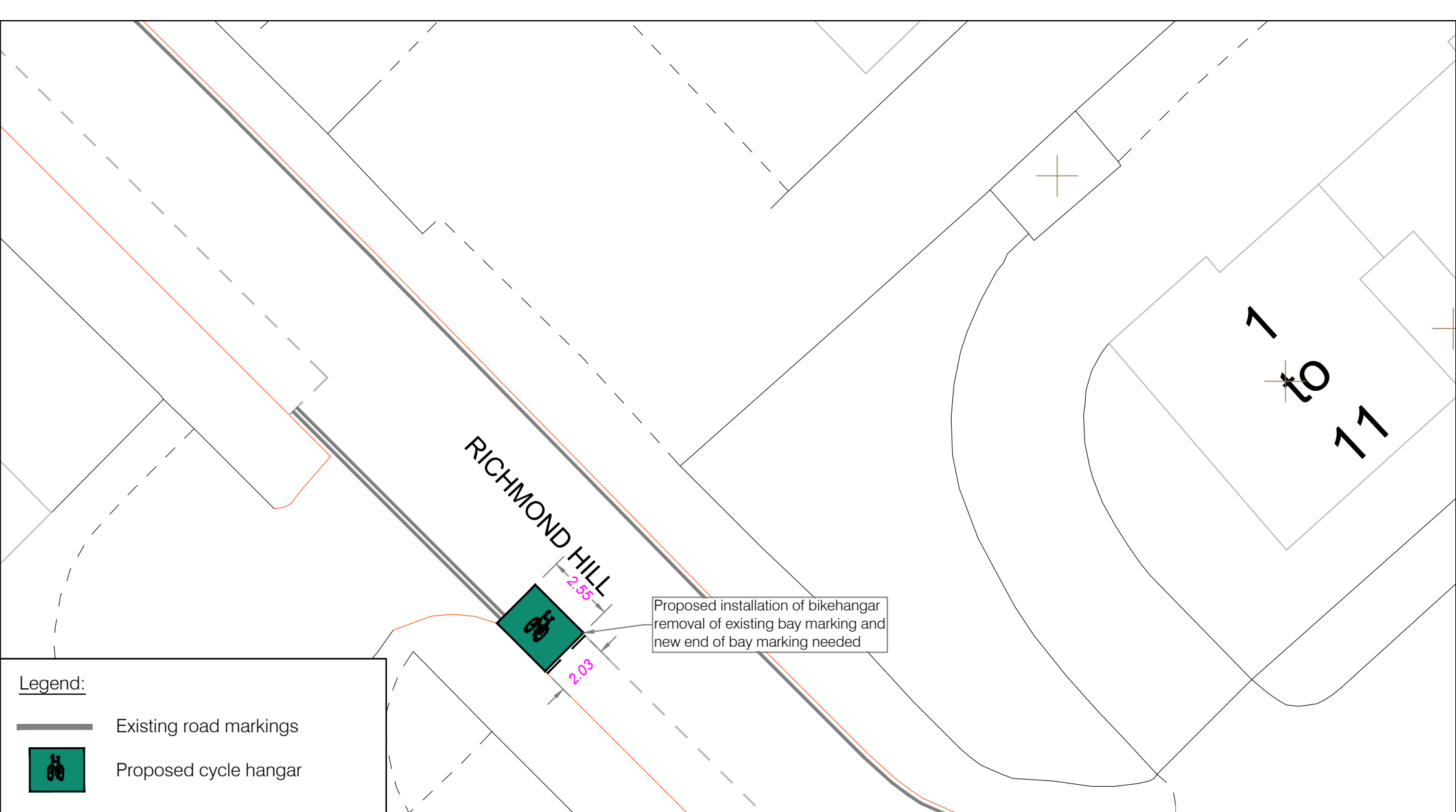
Drawing Title:
Cedars Road

Scale @ A4: **NTS**
 Date: **21/02/24**



Drawn By: **MT**
 Checked By: **MT**

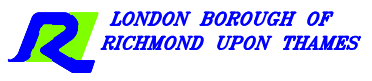
Project No: **-**

Drawing No: **9 of 40**
 Revision: **-**



Legend:

-  Existing road markings
-  Proposed cycle hangar



CLIENT LONDON BOROUGH OF RICHMOND UPON THAMES

PROJECT BIKEHANGAR INSTALLATION

DRAWING TITLE RICHMOND HILL

"This map is reproduced from Ordnance Survey material with the permission of the Controller of Her Majesty's Stationery Office © Crown copyright. Unauthorised reproduction infringes Crown copyright and may lead to prosecution or civil proceedings 100019441 [2021]."

REVISION	-	TS 02.21	TS 02.21	LF 02.21	LF 02.21	Issue	<input checked="" type="checkbox"/>	Draft
		DRAWN BY & DATE	DESIGNED BY & DATE	CHECKED BY & DATE	APPROVED BY & DATE	Scale (at A4 size) 1:200		

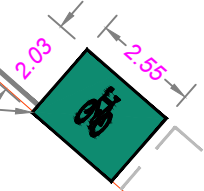
ISSUING OFFICE TWICKENHAM
TELEPHONE 020 88911411

DRAWING NUMBER 2379-CS-GL-013
REVISION -

KEW ROAD


SELWYN AVENUE

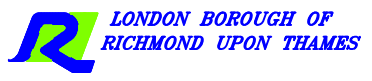
Proposed installation of bikehangar removal of existing bay marking and new end of bay marking needed



Legend:

 Existing road markings

 Proposed cycle hangar



CLIENT LONDON BOROUGH OF RICHMOND UPON THAMES

PROJECT BIKEHANGAR INSTALLATION

DRAWING TITLE SELWYN AVENUE

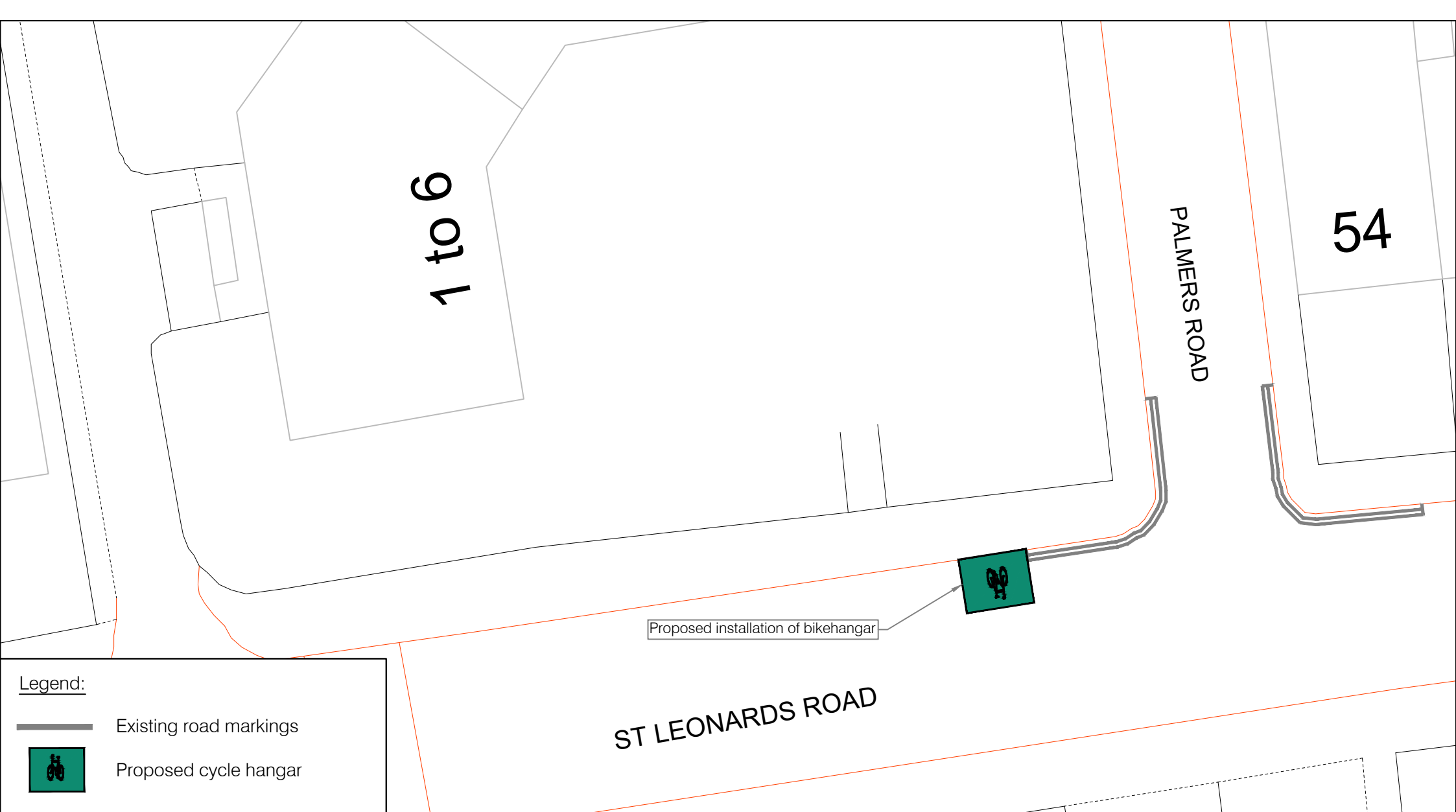
"This map is reproduced from Ordnance Survey material with the permission of the Controller of Her Majesty's Stationery Office © Crown copyright. Unauthorised reproduction infringes Crown copyright and may lead to prosecution or civil proceedings 100019441 [2021]."



REVISION	-	TS 02.21 DRAWN BY & DATE	TS 02.21 DESIGNED BY & DATE	LF 02.21 CHECKED BY & DATE	LF 02.21 APPROVED BY & DATE	Issue <input checked="" type="checkbox"/>	Draft <input type="checkbox"/>	Scale (at A4 size) 1:200
----------	---	--------------------------------------	-----------------------------------------	----------------------------------------	-----------------------------------------	-------------------------------------------	--------------------------------	-----------------------------

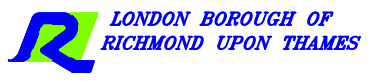
ISSUING OFFICE TWICKENHAM
TELEPHONE 020 88911411

DRAWING NUMBER
2379-CS-GL-013

REVISION
-



- Legend:**
-  Existing road markings
 -  Proposed cycle hangar



CLIENT LONDON BOROUGH OF RICHMOND UPON THAMES

PROJECT BIKEHANGAR INSTALLATION

DRAWING TITLE ST LEONARDS ROAD

"This map is reproduced from Ordnance Survey material with the permission of the Controller of Her Majesty's Stationery Office © Crown copyright. Unauthorised reproduction infringes Crown copyright and may lead to prosecution or civil proceedings 100019441 [2021]."

REVISION	-	TS 02.21	TS 02.21	LF 02.21	LF 02.21	Issue	<input checked="" type="checkbox"/>	Draft
		DRAWN BY & DATE	DESIGNED BY & DATE	CHECKED BY & DATE	APPROVED BY & DATE	Scale (at A4 size) 1:200		

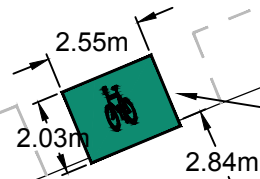
ISSUING OFFICE TWICKENHAM
TELEPHONE 020 88911411

DRAWING NUMBER 2379-CS-GL-013

REVISION -



ST MARGARETS ROAD





Proposed installation of bikehangar between existing parking bays

31

6

Legend:

-  Existing road markings
-  Proposed cycle hangar

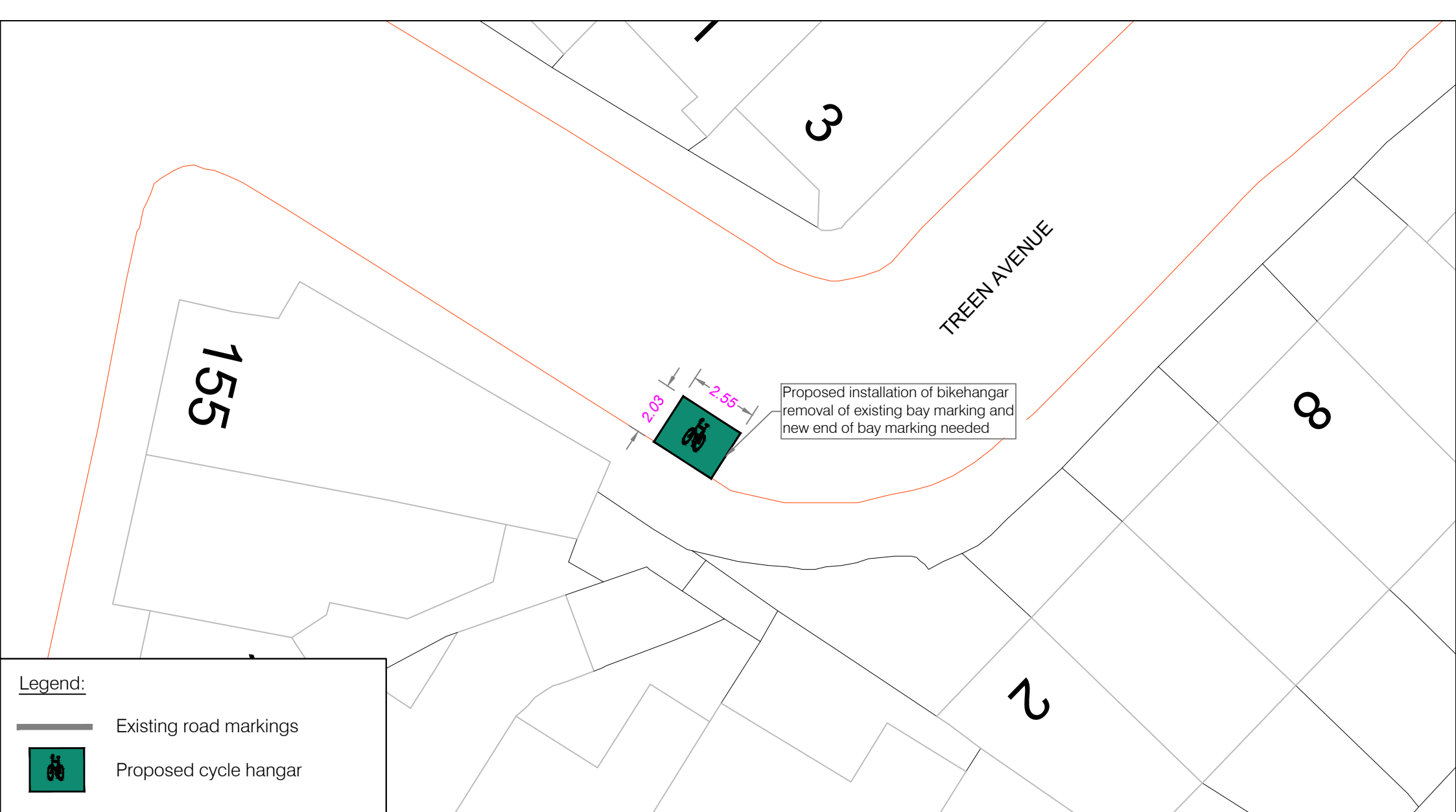


"This map is reproduced from Ordnance Survey material with the permission of the Controller of Her Majesty's Stationery Office © Crown copyright. Unauthorised reproduction infringes Crown copyright and may lead to prosecution or civil proceedings 100019441 [2018]."



REVISION	-					Issue		Draft	✓
		AJ 19/12/19	AJ 19/12/19	RP -	RP -	Scale (at A4 size)			
		DRAWN BY & DATE	DESIGNED BY & DATE	CHECKED BY & DATE	APPROVED BY & DATE	1:200			

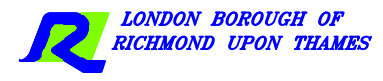
CLIENT	LONDON BOROUGH OF RICHMOND UPON THAMES		
PROJECT	BIKEHANGAR INSTALLATION		
DRAWING TITLE	ST MARGARETS ROAD, TWICKENHAM		
	TW1		
ISSUING OFFICE	TWICKENHAM	DRAWING NUMBER	REVISION
TELEPHONE	020 88911411	2379-CS-GL-016	-

UNCONTROLLED



Legend:

-  Existing road markings
-  Proposed cycle hangar



CLIENT LONDON BOROUGH OF RICHMOND UPON THAMES

PROJECT BIKEHANGAR INSTALLATION

DRAWING TITLE TEEN AVENUE

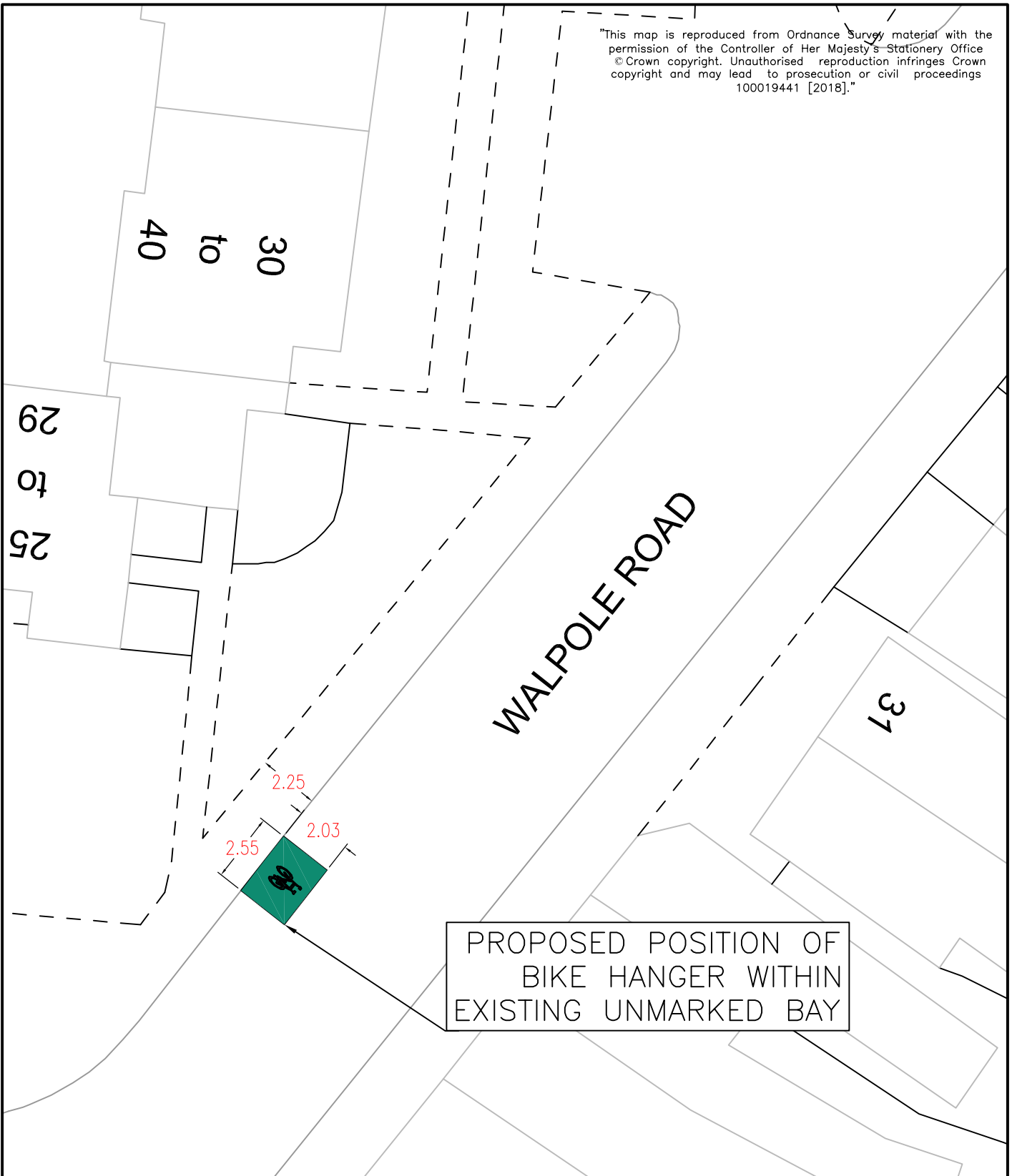
"This map is reproduced from Ordnance Survey material with the permission of the Controller of Her Majesty's Stationery Office © Crown copyright. Unauthorised reproduction infringes Crown copyright and may lead to prosecution or civil proceedings 100019441 [2021]."

REVISION	-	TS 02.21 DRAWN BY & DATE	TS 02.21 DESIGNED BY & DATE	LF 02.21 CHECKED BY & DATE	LF 02.21 APPROVED BY & DATE	Issue <input checked="" type="checkbox"/>	Draft <input type="checkbox"/>	Scale (at A4 size) 1:100
----------	---	--------------------------------------	-----------------------------------------	----------------------------------------	-----------------------------------------	-------------------------------------------	--------------------------------	-----------------------------

ISSUING OFFICE TWICKENHAM
TELEPHONE 020 88911411

DRAWING NUMBER 2379-CS-GL-013
REVISION -

"This map is reproduced from Ordnance Survey material with the permission of the Controller of Her Majesty's Stationery Office © Crown copyright. Unauthorised reproduction infringes Crown copyright and may lead to prosecution or civil proceedings 100019441 [2018]."



KEY

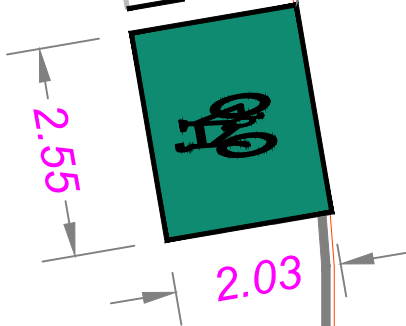
— EXISTING ROAD MARKINGS

 PROPOSED CYCLE HANGER





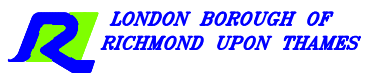
					Draft		LONDON BOROUGH OF RICHMOND UPON THAMES	
					Issue		BIKEHANGER INSTALLATION	
					Scale (at A4 size)		DRAWING TITLE	
					1:200		WALPOLE ROAD, TEDDINGTON	
							TW11	
REVISION	DRAWN BY & DATE	DESIGNED BY & DATE	CHECKED BY & DATE	APPROVED BY & DATE	ISSUING OFFICE		DRAWING NUMBER	REVISION
	HH 19/12/19	HH 19/12/19	RP 28/02/20	RP 28/02/20	TWICKENHAM		2379-CS-GL-028	
					TELEPHONE			
					020 88911411			

Proposed installation of bikehangar
 removal of existing bay marking and
 new end of bay marking needed



Legend:

-  Existing road markings
-  Proposed cycle hangar



CLIENT	LONDON BOROUGH OF RICHMOND UPON THAMES		
PROJECT	BIKEHANGAR INSTALLATION		
DRAWING TITLE	WINCHESTER ROAD, RICHMOND TW9		
ISSUING OFFICE	TWICKENHAM	DRAWING NUMBER	REVISION
TELEPHONE	020 88911411	2379-CS-GL-013	-

"This map is reproduced from Ordnance Survey material with the permission of the Controller of Her Majesty's Stationery Office © Crown copyright. Unauthorised reproduction infringes Crown copyright and may lead to prosecution or civil proceedings 100019441 [2021]."

REVISION	-	TS 02.21 DRAWN BY & DATE	TS 02.21 DESIGNED BY & DATE	LF 02.21 CHECKED BY & DATE	LF 02.21 APPROVED BY & DATE	Issue <input checked="" type="checkbox"/>	Draft <input type="checkbox"/>	Scale (at A4 size) 1:100
----------	---	--------------------------------------	-----------------------------------------	----------------------------------------	-----------------------------------------	-------------------------------------------	--------------------------------	-----------------------------