

ROAD TRAFFIC REGULATION ACT 1984 – SECTION 6

THE LONDON BOROUGH OF RICHMOND UPON THAMES (FREE PARKING PLACES)  
(PEOPLE WITH DISABILITIES) (AMENDMENT No. 43) ORDER 2015

**DISABLED PERSONS PARKING BAYS  
VARIOUS STREETS THROUGHOUT THE BOROUGH**

(Reference 14/078)

1. The Council of the London Borough of Richmond upon Thames on 21 May 2015 made the above Order under sections 6 and 124 of, and Part IV of Schedule 9 to, the Road Traffic Regulation Act 1984, as amended.
2. The principal objective of the Order is to introduce a number of parking places for disabled persons where a high level of parking makes reasonable means of access difficult, to amend the length of a number of existing parking places and to discontinue a number of similar parking places previously provided where the demand for such bays no longer exists.
3. The Order introduces a parking bay for disabled persons' vehicles, operating "at any time" in the following streets:

Bicester Road, Richmond;	Fifth Cross Road, Twickenham;
Buckingham Road, Petersham;	Lebanon Park, Twickenham;
Bushwood Road, Kew;	Mereway Road, Twickenham;
Carrington Road, Richmond;	Tangier Road, Richmond; and
Cedar Avenue, Twickenham;	Taylor Close, Hampton Hill.
Claremont Road, Teddington;	
4. The Order amends the length of the existing parking bay for disabled persons' vehicles in the vicinity of each of the following locations:

1 Grosvenor Avenue, East Sheen; and	2a St Ann's Road, Barnes.
-------------------------------------	---------------------------
5. The Order revokes the existing parking bay for disabled persons' vehicles in the vicinity of each of the following locations:

1 Rydal Gardens, Hounslow;	123 Waldegrave Road, Teddington
193 Sandycombe Road, Kew;	(2 bays);
21 Gilpin Avenue, East Sheen;	12 Alexandra Road, Twickenham
5 Luther Road, Teddington;	and 24 Ullswater Road, Barnes.
6. Copies of the Order, which comes into force on 26 May 2015, plans showing the location and effect of the Order and the Council's Statement of Reasons for making the Order:-
  - (a) can be inspected, quoting Reference 14/078 at the Civic Centre (Central Reception, ground floor), 44 York Street, Twickenham between 9.15am and 5pm on Mondays to Fridays, except for Bank and other public holidays; and
  - (b) may be viewed on the Council's web-site at [http://www.richmond.gov.uk/public\\_notices](http://www.richmond.gov.uk/public_notices)
7. Persons wishing to question the validity of this Order or any of its provisions on the grounds that it or they are not within the powers conferred by the 1984 Act, or that any requirement of the Act or any instrument made under the Act has not been complied with that person may, within six weeks from the date on which the Order was made, apply for the purpose to the High Court.

ANDREW DARVILL  
Assistant Director, Traffic and Transport  
Civic Centre, 44 York Street, Twickenham TW1 3BZ

Dated 22 May 2015



## TRAFFIC MANAGEMENT ORDER

### THE LONDON BOROUGH OF RICHMOND UPON THAMES (FREE PARKING PLACES) (PEOPLE WITH DISABILITIES) (AMENDMENT No. 43) ORDER 2015

Made: 21 May 2015

Coming into operation: 26 May 2015

The Council of the London Borough of Richmond upon Thames, having consulted the Commissioner of Police of the Metropolis, in exercise of the powers conferred by Sections 6 and 124 of, and Part IV of Schedule 9 to, the Road Traffic Regulation Act 1984(a), as amended, and all other enabling powers hereby make the following Order—

1. This Order shall come into operation on 26 May 2015 and may be cited as the London Borough of Richmond upon Thames (Free Parking Places) (People with Disabilities) (Amendment No. 43) Order 2015.
2.
  - (1) In this Order the expression “enactment” means any enactment whether public, general or local and includes any order, bye-law, rule, regulation, scheme or other instrument having effect by virtue of an enactment.
  - (2) Any reference in this Order to any enactment shall be construed as a reference to that enactment as amended, applied, consolidated, re-enacted by or as having effect by virtue of any subsequent enactment.
  - (3) The Interpretation Act 1978(b) shall apply for the interpretation of this Order as it applies for the interpretation of an Act of Parliament.
3. Without prejudice to the validity of anything done or to any liability incurred in respect of any act or omission before the coming into operation of this Order, the London Borough of Richmond upon Thames (Free Parking Places) (People with Disabilities) Order 2007(c), as amended, shall have effect as though
  - (a) there were added to the items in Schedule 2 to that Order the items numbered 19A, 25A, 30C, 33E, 35C, 40B, 72A, 133A, 161D, 237A and 280B and as set out in columns 1, 2, 3 and 4 of Schedule 1 to this Order;
  - (b) there were substituted for the items numbered 91 and 204A the items similarly numbered and set out in columns 1, 2, 3 and 4 of Schedule 2 to this Order; and
  - (c) the items in Schedule 2 to that Order numbered 5A, 78A, 146A, 212A, 244, 253 and 289 as and set out in columns 1, 2, 3 and 4 Schedule 3 to this Order were revoked.

Dated 21 May 2015



Assistant Director, Traffic and Transport  
(The officer appointed for this purpose)

---

(a) 1984 c. 27. (b) 1978 c.30.  
(c) 2007/1 – the relevant amending orders are 2007/19, 2009/24, 2009/46 and 20144/14

**SCHEDULE 1**  
(see Article 3(a))

ITEMS TO BE ADDED TO SCHEDULE 2 [to 2007/1]

1 Item No.	2 Street	3 Permitted hours (see Schedule 1) [to 2007/1]	4 Special manner of standing
19A	Bicester Road, Richmond: the south-east side, from a point outside the common boundary of Nos 7 and 8 Bicester Road north-eastwards for a distance of 6.6 metres.	A	-
25A	Buckingham Road, Petersham: the south side, from a point 1.5 metres east of the north-eastern boundary of No 59 Buckingham Road, eastwards for a distance of 6.6 metres.	A	-
30C	Bushwood Road, Kew: the south-west side, from a point 1.5 metres north-west of the north-western kerb-line of Maze Road north-westwards for a distance of 6.6 metres.	A	-
33E	Carrington Road, Richmond: the north side, from a point 3 metres west of the south-eastern boundary of No 21 Kings Farm Avenue, westwards for a distance of 6.6 metres	A	-
35C	Cedar Avenue, Twickenham: the south-east side, from a point outside the common boundary of Nos 5 and 7 Cedar Avenue, north-eastwards for a distance of 6.6 metres.	A	-
40B	Claremont Road, Teddington: the north-west side, from a point 37 metres north-east of its junction with Waldegrave Road, north-eastwards for a distance of 5.8 metres.	A	-
72A	Fifth Cross Road, Twickenham: the north-east side from a point outside the common boundary of Nos 44 and 46 Fifth Cross Road north-westwards for a distance of 6.6 metres.	A	-
133A	Lebanon Park, Twickenham: the north-west to south-east arm, the south-west side, from a point 8 metres south-east of its junction with Lebanon Park (south-west to north-east arm) south-eastwards for a distance of 5.5 metres.	A	-

1 Item No.	2 Street	3 Permitted hours (see Schedule 1) [to 2007/1]	4 Special manner of standing
161D	Mereway Road, Twickenham: the north-east side, from a point 15 metres south-east of its junction with Gravel Road south-eastwards for a distance of 12 metres.	A	-
237A	Tangier Road, Richmond: the south-east side, from a point outside the common boundary of Nos 56 and 58 Tangier Road, south-westwards for a distance of 6.6 metres.	A	-
280B	Taylor Close, Hampton Hill: the south side, from a point 25 metres east of its junction with Edward Road, eastwards for a distance of 6,6 metres.	A	-

**SCHEDULE 2**  
(see Article 3(b))

## ITEMS TO BE SUBSTITUTED SCHEDULE 2 [to 2007/1]

1 Item No.	2 Street	3 Permitted hours (see Schedule 1) [to 2007/1]	4 Special manner of standing
91	Grosvenor Avenue, East Sheen: the west side, from a point 10 metres north of its junction with Upper Richmond Road West (A305) northwards for a distance of 6.6 metres.	A	-
204A	St Ann's Road, Barnes: the north-west side, from a point opposite the party wall of Nos 2a and 4 St Anns Road, south- westwards for a distance of 6.6 metres,	A	-

**SCHEDULE 3**  
(see Article 3(c))

ITEMS TO BE REVOKED FROM SCHEDULE 2 [to 2007/1]

1 Item No.	2 Street	3 Permitted hours (see Schedule 1) [to 2007/1]	4 Special manner of standing
5A	Alexandra Road, Twickenham:  the south-east side, from a point opposite the party wall of Nos 10 and 12 Alexandra Road north-eastwards for a distance of 6.6 metres.	A	-
78A	Gilpin Avenue, Sheen;  the east side, from a point opposite the northern flank wall of No 21 Gilpin Avenue southwards for a distance of 6.6 metres.	A	-
146A	Luther Road, Teddington:  the north-west side, from a point opposite the common boundary of Nos 3 and 5 Luther Road north-eastwards for a distance of 6.6 metres.	A	-
289	Rydal Gardens, Whitton:  the east side, from a point 1 metre north of the common boundary of 1 and 3 Rydal Gardens northwards for a distance of 6 metres.	A	With two wheels resting on the footway
212A	Sandycombe Road, Kew:  the east side, from a point opposite the party wall of Nos 195 and 197 Sandycombe Road southwards for a distance of 6 metres.	A	-
244	Ullswater Road, Barnes:  the south side, from a point 2 metres west of a point opposite the party wall of Nos 34 and 36 Ullswater Road eastwards for a distance of 6.6 metres.	A	With the vehicle occupying 0.7 metres of the southern footway
253	Waldegrave Road, Teddington:  the south-west side, from a point opposite the party wall of Nos 129 and 131 Waldegrave Road north-westwards for a distance of 6 metres.	A	-

EXPLANATORY NOTE

(This Note is not part of the Order but is intended to indicate its general purport.)

This Order introduces 11 additional parking bays for people with disabilities to operate "at any time", amends the length of 2 existing bays and revokes 7 similar bays which are no longer required.

**The London Borough of Richmond upon Thames (Free Parking Places) (People with Disabilities) (Amendment No. 43) Order 2015**

STATEMENT OF REASONS FOR PROPOSING TO MAKE THIS ORDER

- 1 Under delegated powers additional parking bays are proposed to be introduced for the exclusive use of Blue Badge holders who meet the criteria approved by the Transport Sub-Committee on 22 July 1996 and for any other vehicle displaying a valid disabled person's badge issued by a Local Authority.

The bays are situated:-

- (i) outside No 7 Bicester Road, Richmond;
  - (ii) outside No 59 Buckingham Road, Petersham;
  - (iii) outside No 58 Bushwood Road, Kew;
  - (iv) Carrington Road, Richmond, outside the side of No 21 Kings Farm Avenue.
  - (v) outside No 5 Cedar Avenue, Teddington;
  - (vi) outside No 1b Claremont Road, Teddington;
  - (vii) outside No 44 First Cross Road, Twickenham;
  - (viii) outside No 29 Lebanon Park, Twickenham;
  - (ix) outside John Darby House, Mereway, Twickenham
  - (x) outside No 58 Tangier Road, Richmond; and
  - (xi) outside Nos 2-32 Taylor Close, Hampton Hill
- and will be in operation at all times.

2. The Council is proposing to extend the lengths of the following bays which are situated:-

- (i) outside No 1 Grosvenor Avenue, East Sheen; and
- (ii) outside No 2a St Ann's Road, Barnes

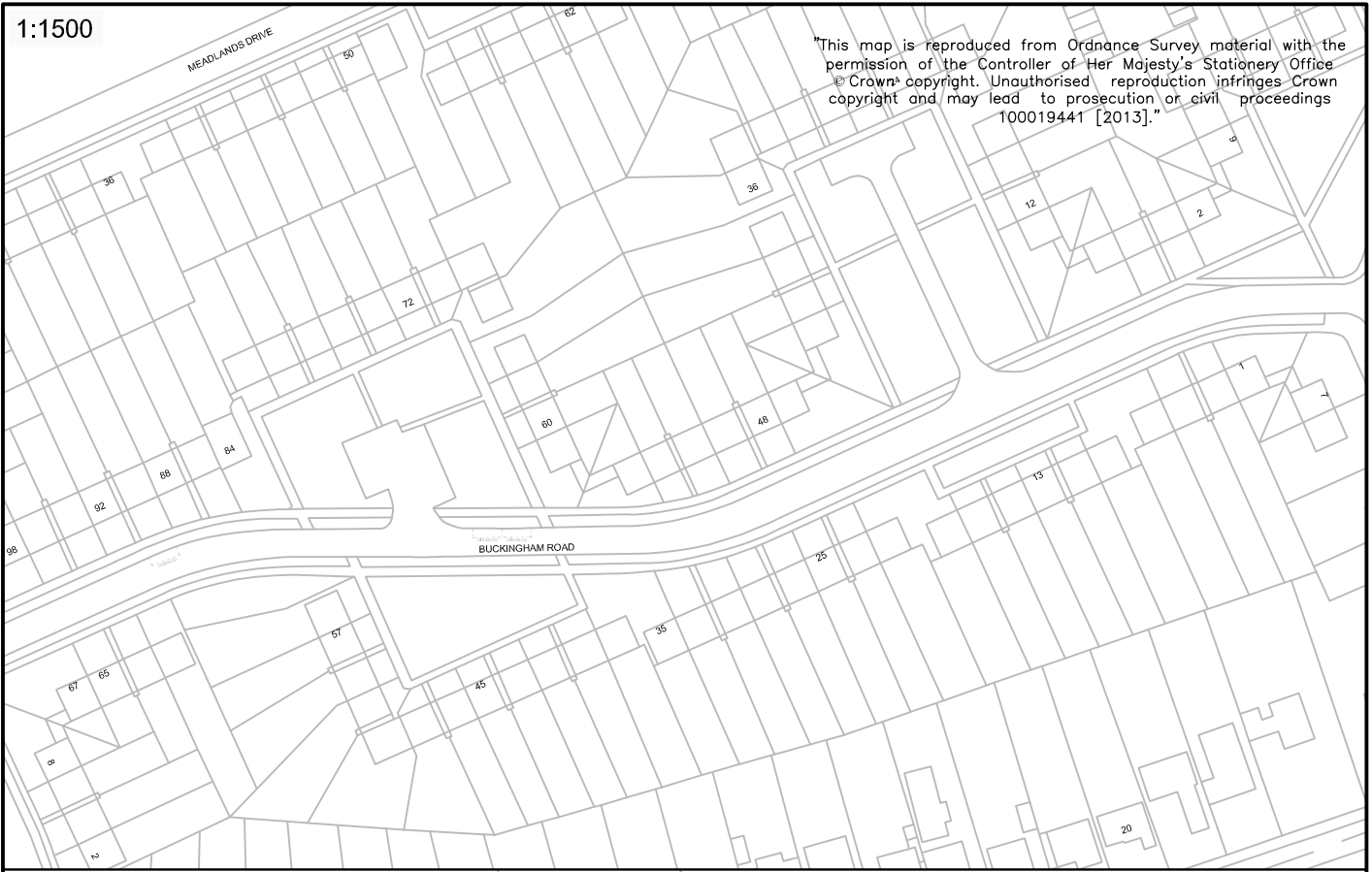
3. The Council is also proposing to revoke or discontinue the use of the following bays, where there is no longer any demand for their use:-

- (i) outside No 12 Alexandra Road, Twickenham;
- (ii) outside No 21 Gilpin Avenue, East Sheen;
- (iii) outside No 5 Luther Road, Teddington;
- (iv) outside No 1 Rydal Gardens, Hounslow;
- (v) outside No 193 Sandycombe Road, Kew;
- (vi) outside No 24 Ullswater Road, Barnes); and
- (vii) outside No 123 Waldegrave Road, Teddington (2 bays).

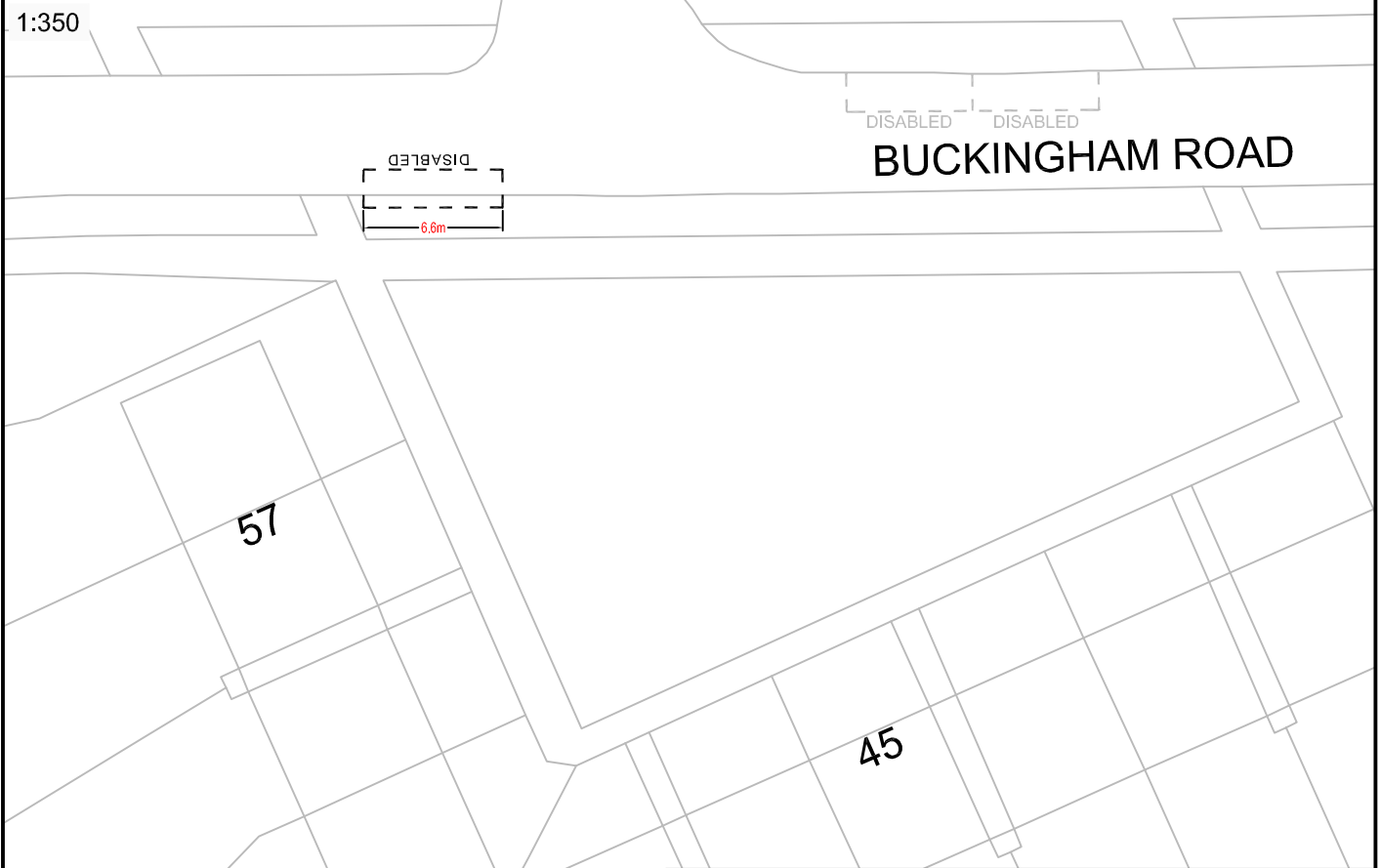


1:1500

"This map is reproduced from Ordnance Survey material with the permission of the Controller of Her Majesty's Stationery Office © Crown copyright. Unauthorised reproduction infringes Crown copyright and may lead to prosecution or civil proceedings 100019441 [2013]."



1:350



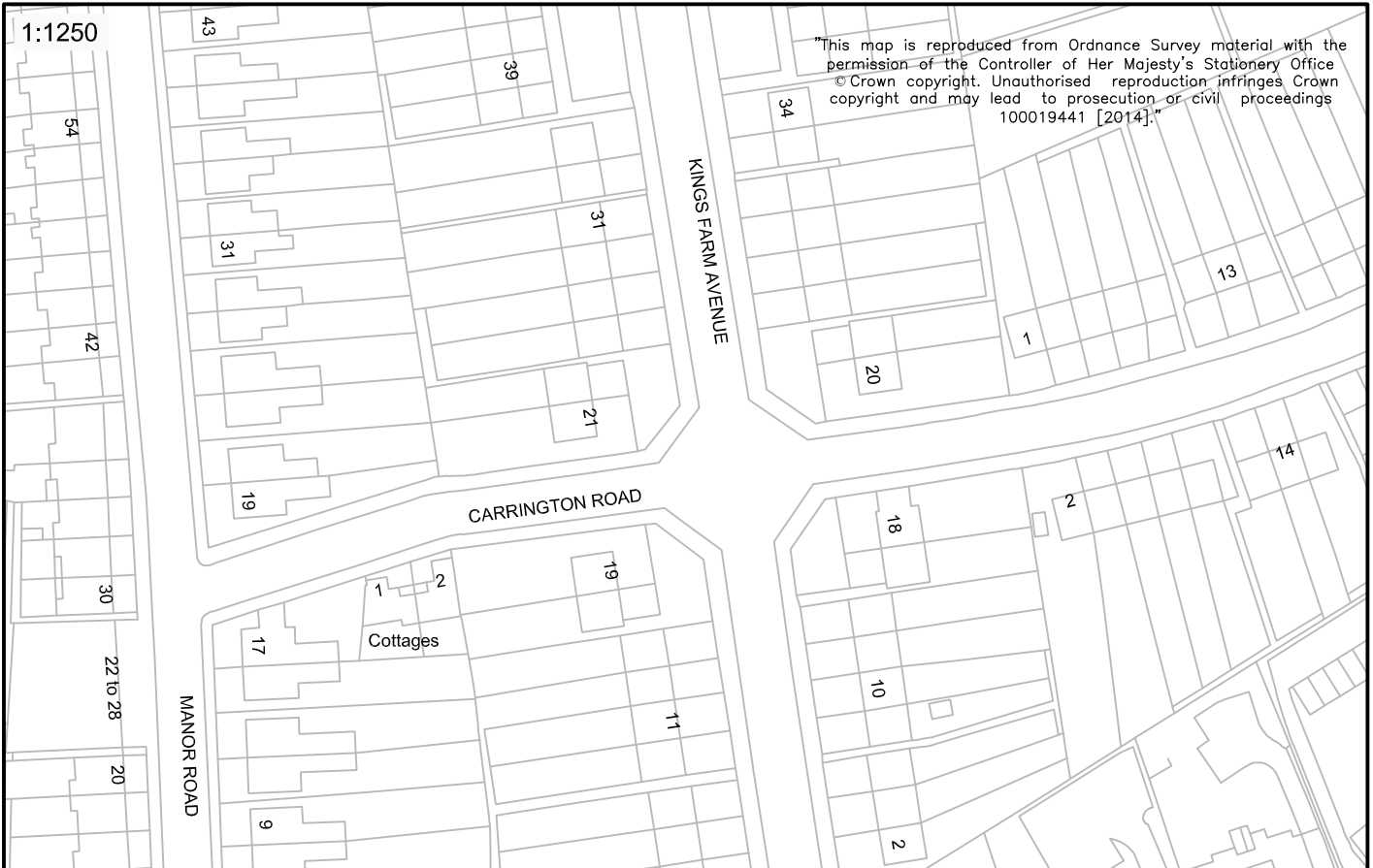
CLIENT	LONDON BOROUGH OF RICHMOND UPON THAMES		
PROJECT	DISABLED PARKING BAYS		
DRAWING TITLE	BUCKINGHAM ROAD, TW10 7EH NEW DISABLED BAYS		
ISSUING OFFICE	TWICKENHAM	DRAWING NUMBER	REVISION
TELEPHONE	020 88911411	2288-GL-BR-001	

Draft	✓
Issue	✓
Scale (at A4 size)	VARIOUS

REVISION	DRAWN BY & DATE	DESIGNED BY & DATE	CHECKED BY & DATE	APPROVED BY & DATE

1:1250

"This map is reproduced from Ordnance Survey material with the permission of the Controller of Her Majesty's Stationery Office © Crown copyright. Unauthorised reproduction infringes Crown copyright and may lead to prosecution or civil proceedings 100019441 [2014]."



1:250



21



**CARRINGTON ROAD**



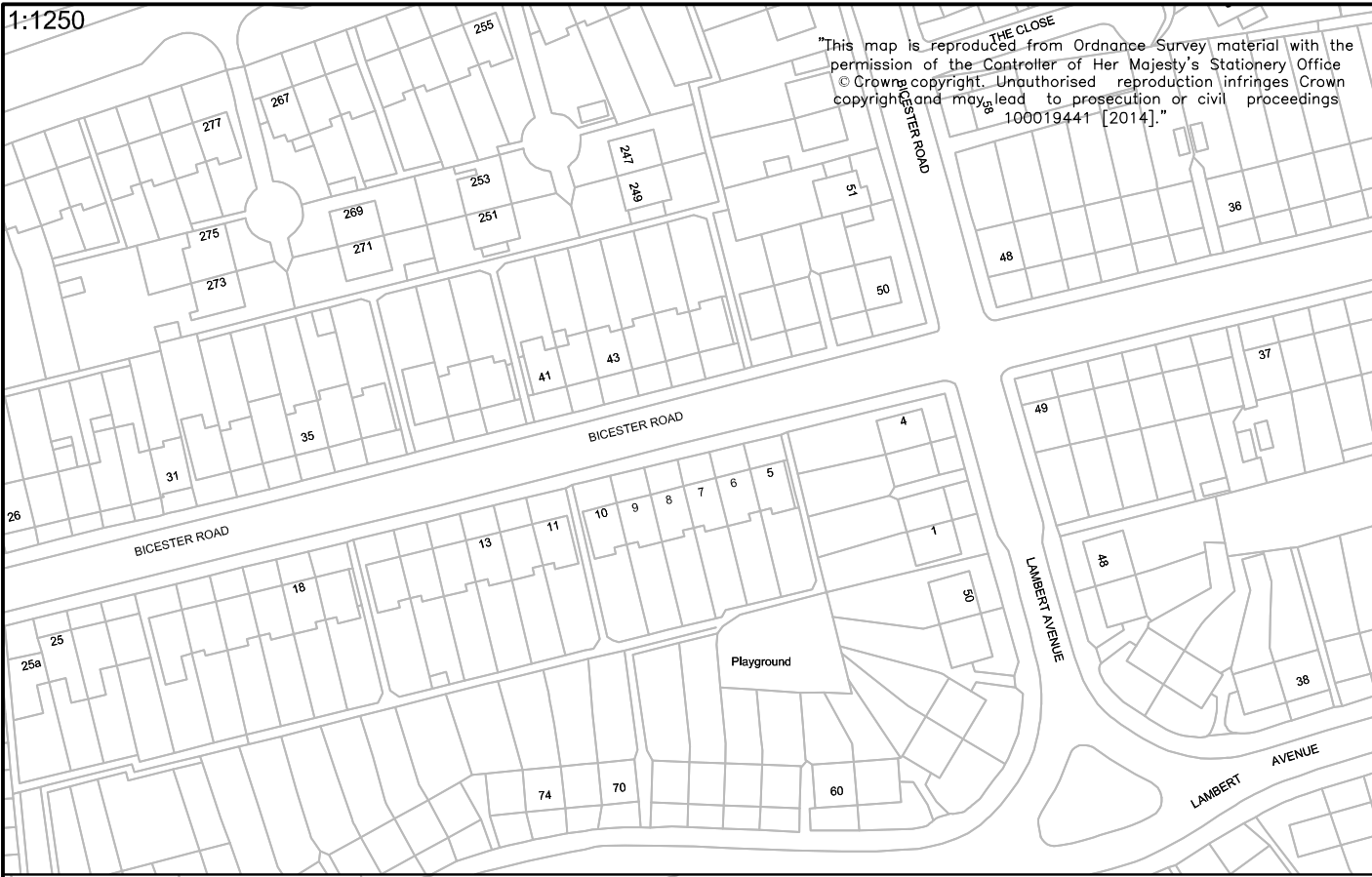
CLIENT		LONDON BOROUGH OF RICHMOND UPON THAMES	
PROJECT		DISABLED PARKING BAYS	
DRAWING TITLE		PROPOSED NEW BAY KINGS FARM AVENUE, TW10 5AE	
ISSUING OFFICE	TWICKENHAM	DRAWING NUMBER	2288-GL-XXXXXX-001
TELEPHONE	020 88911411	REVISION	

Draft	✓
Issue	✓
Scale (at A4 size)	VARIOUS

REVISION	DRAWN BY & DATE	DESIGNED BY & DATE	CHECKED BY & DATE	APPROVED BY & DATE

1:1250

"This map is reproduced from Ordnance Survey material with the permission of the Controller of Her Majesty's Stationary Office © Crown copyright. Unauthorised reproduction infringes Crown copyright and may lead to prosecution or civil proceedings. 100019441 [2014]."



1:250



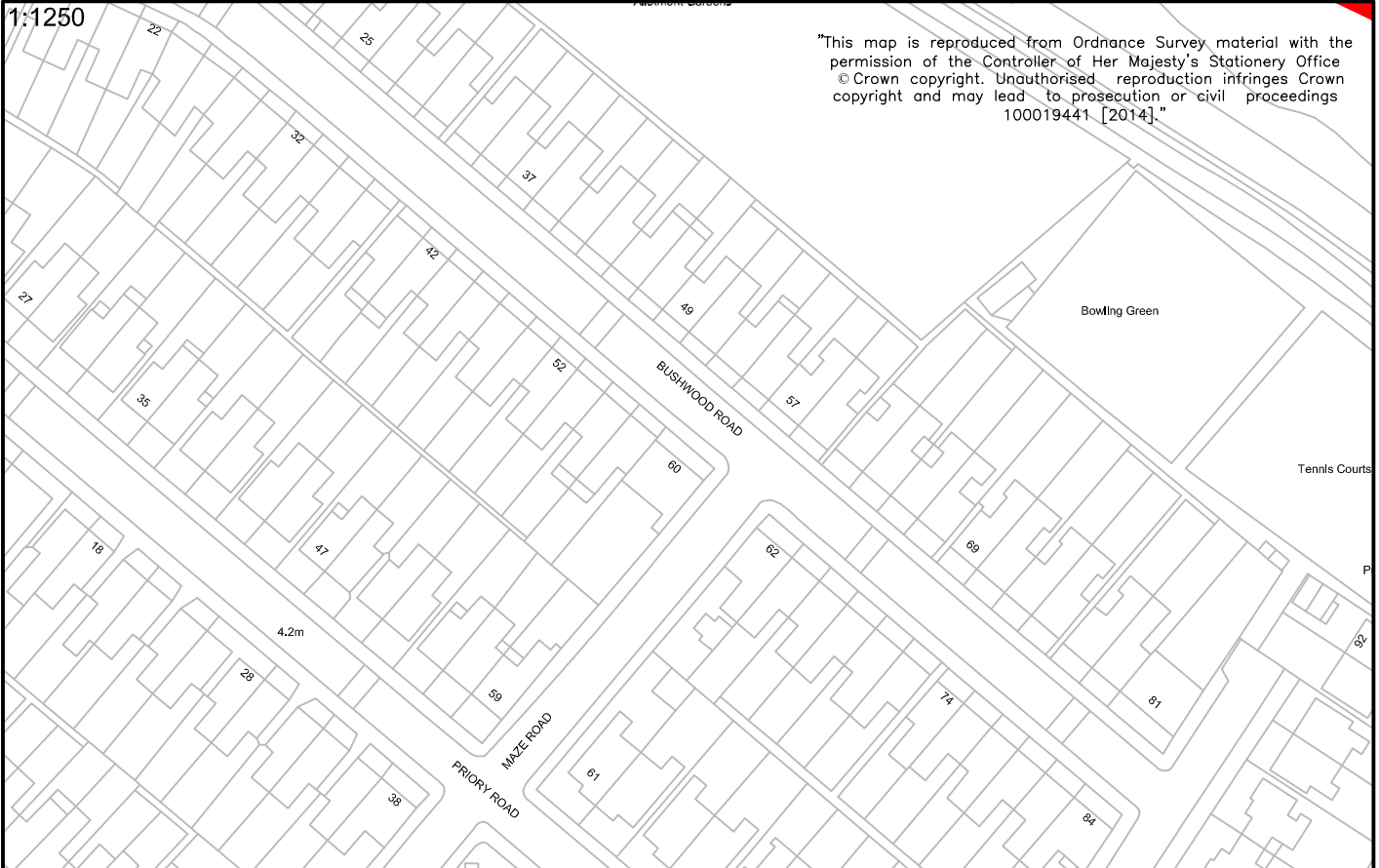
CLIENT	LONDON BOROUGH OF RICHMOND UPON THAMES		
PROJECT	DISABLED PARKING BAYS		
DRAWING TITLE	BICESTER ROAD TWICKENHAM		
ISSUING OFFICE	TWICKENHAM	DRAWING NUMBER	REVISION
TELEPHONE	020 88911411	1049-GL-BRDB-001	

Draft	✓
Issue	✓
Scale (at A4 size)	VARIOUS

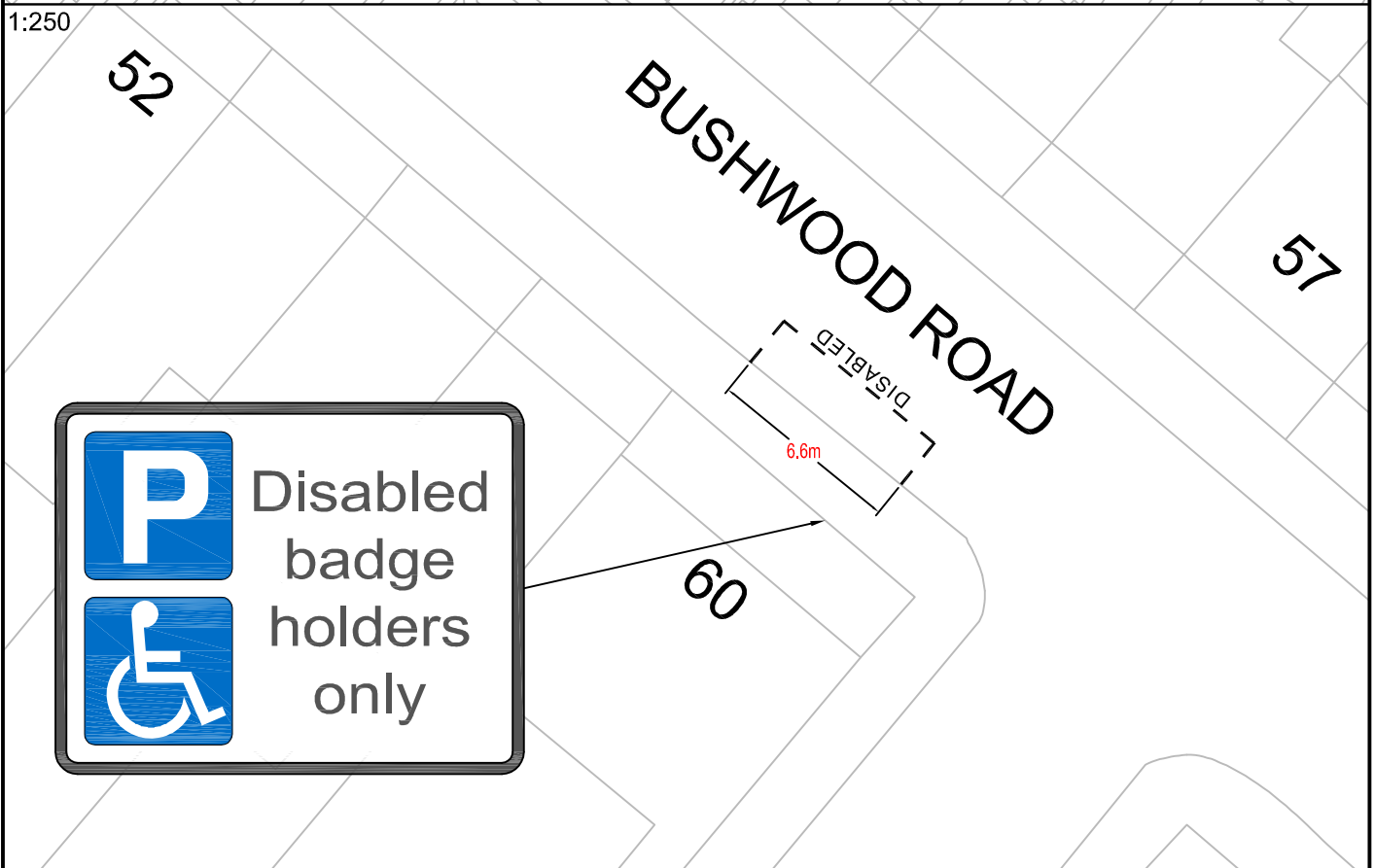
REVISION	DRAWN BY & DATE	DESIGNED BY & DATE	CHECKED BY & DATE	APPROVED BY & DATE

1:1250

"This map is reproduced from Ordnance Survey material with the permission of the Controller of Her Majesty's Stationery Office © Crown copyright. Unauthorised reproduction infringes Crown copyright and may lead to prosecution or civil proceedings 100019441 [2014]."



1:250



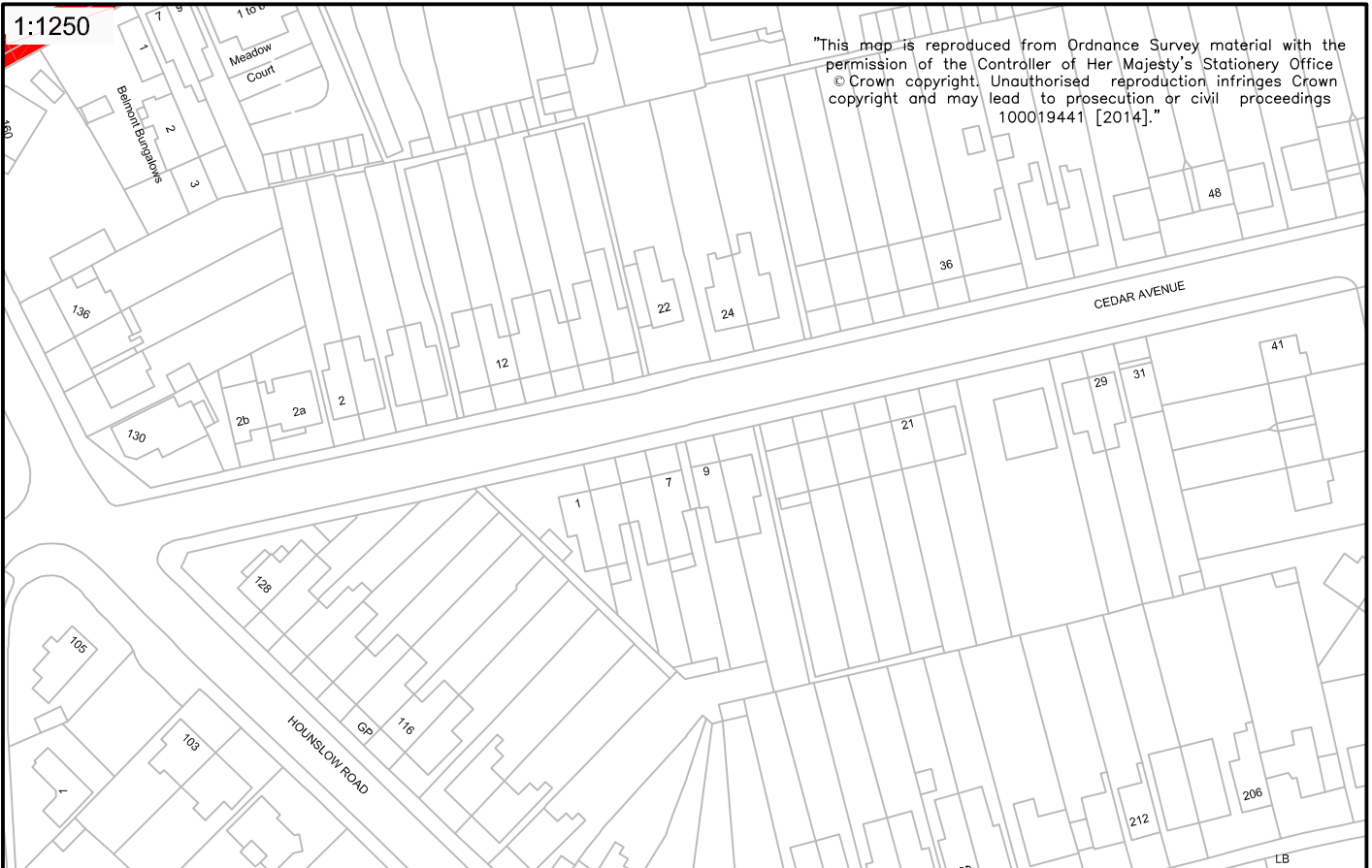
CLIENT		LONDON BOROUGH OF RICHMOND UPON THAMES	
PROJECT		DISABLED PARKING BAYS	
DRAWING TITLE		BUSHWOOD ROAD TWICKENHAM	
ISSUING OFFICE	TWICKENHAM	DRAWING NUMBER	1049-GL-BRDB-001
TELEPHONE	020 88911411	REVISION	

Draft	✓
Issue	✓
Scale (at A4 size)	VARIOUS

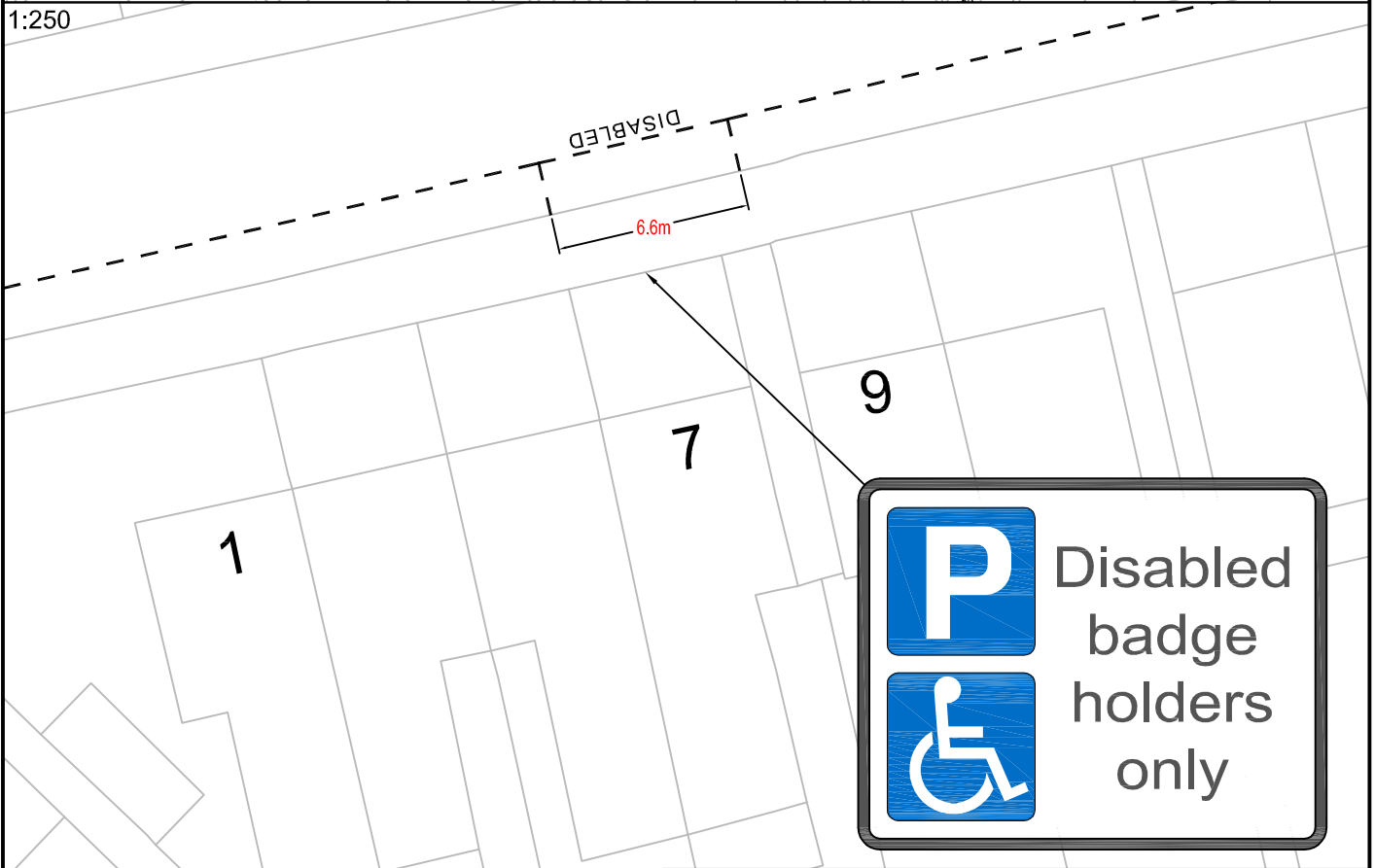
REVISION	DRAWN BY & DATE	DESIGNED BY & DATE	CHECKED BY & DATE	APPROVED BY & DATE
----------	-----------------	--------------------	-------------------	--------------------

1:1250

"This map is reproduced from Ordnance Survey material with the permission of the Controller of Her Majesty's Stationery Office © Crown copyright. Unauthorised reproduction infringes Crown copyright and may lead to prosecution or civil proceedings 100019441 [2014]."



1:250



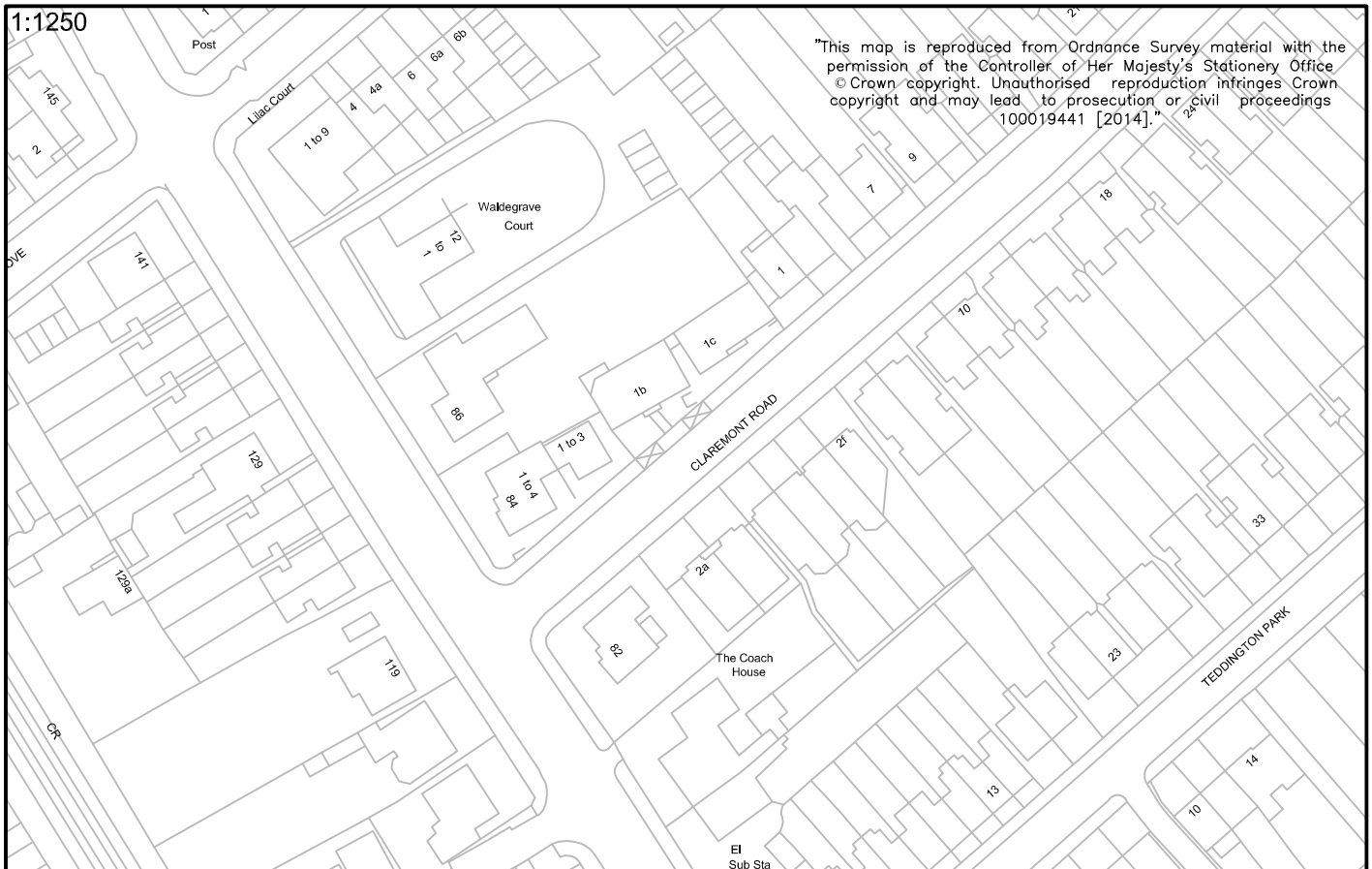
CLIENT	LONDON BOROUGH OF RICHMOND UPON THAMES		
PROJECT	DISABLED PARKING BAYS		
DRAWING TITLE	CEDAR AVENUE TWICKENHAM		
ISSUING OFFICE	TWICKENHAM	DRAWING NUMBER	1049-GL-CADB-001
TELEPHONE	020 88911411	REVISION	

Draft	✓
Issue	✓
Scale (at A4 size)	VARIOUS

REVISION	DRAWN BY & DATE	DESIGNED BY & DATE	CHECKED BY & DATE	APPROVED BY & DATE

1:1250

"This map is reproduced from Ordnance Survey material with the permission of the Controller of Her Majesty's Stationery Office © Crown copyright. Unauthorised reproduction infringes Crown copyright and may lead to prosecution or civil proceedings 100019441 [2014]."



1:250



1b

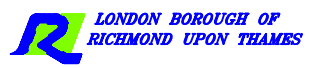
1c

1 to 3

5.8m

DISABLED

CLAREMONT ROAD

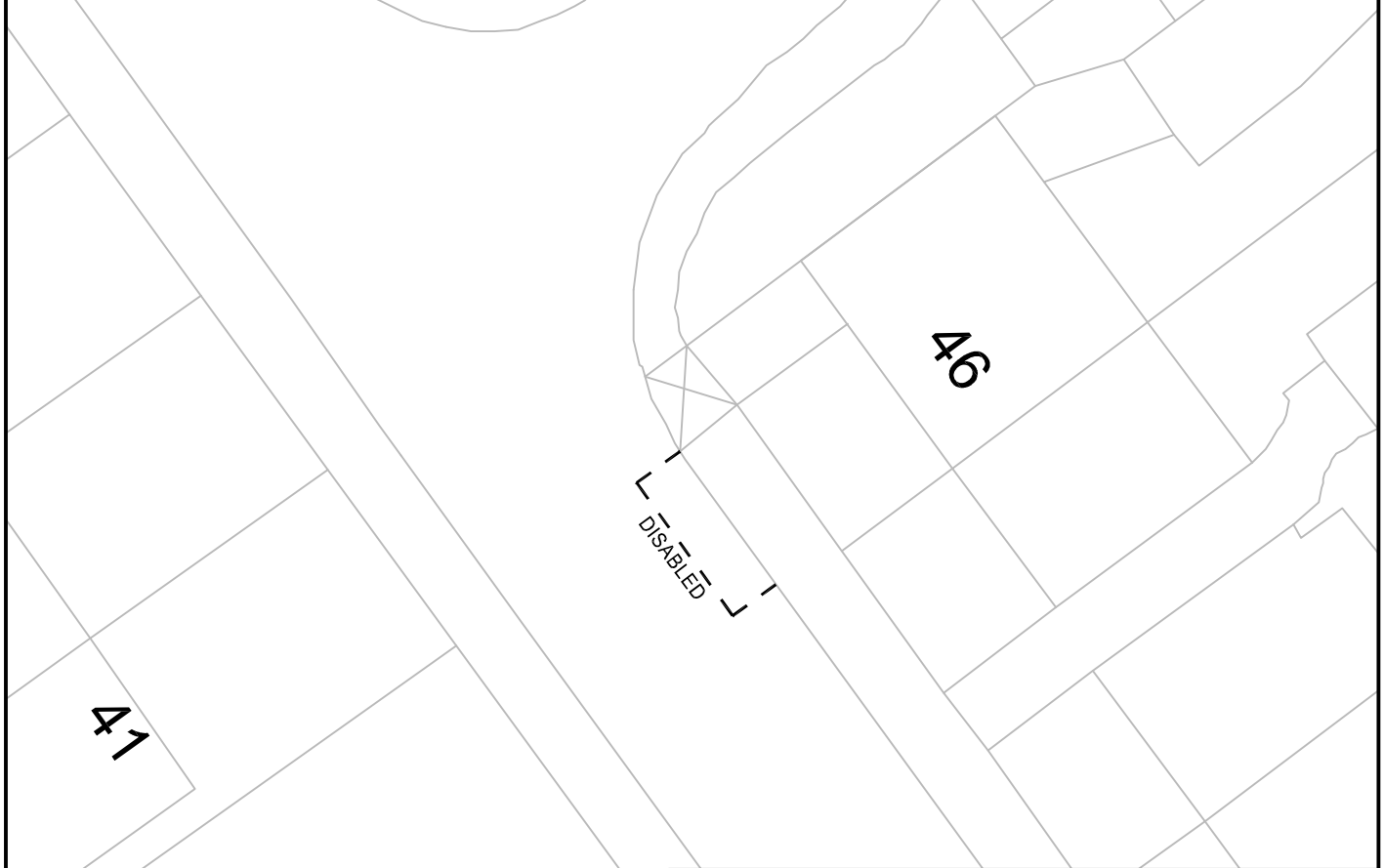


CLIENT		LONDON BOROUGH OF RICHMOND UPON THAMES	
PROJECT		DISABLED PARKING BAYS	
DRAWING TITLE		CLAREMONT ROAD TWICKENHAM	
ISSUING OFFICE	TWICKENHAM	DRAWING NUMBER	1049-GL-CRDB-001
TELEPHONE	020 88911411	REVISION	

Draft	✓
Issue	✓
Scale (at A4 size)	VARIOUS

REVISION	DRAWN BY & DATE	DESIGNED BY & DATE	CHECKED BY & DATE	APPROVED BY & DATE

"This map is reproduced from Ordnance Survey material with the permission of the Controller of Her Majesty's Stationery Office © Crown copyright. Unauthorised reproduction infringes Crown copyright and may lead to prosecution or civil proceedings 100019441 [2014]."

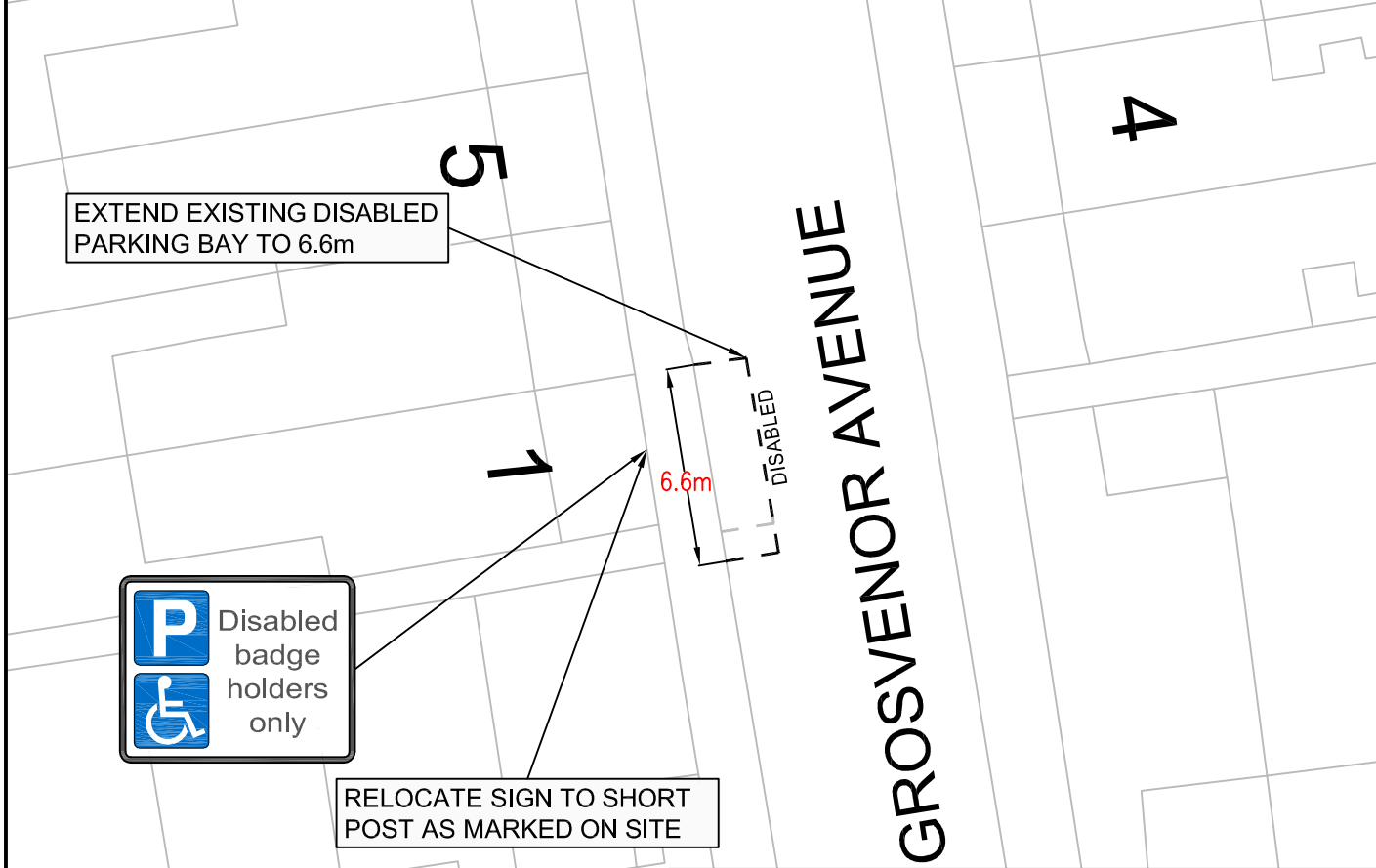
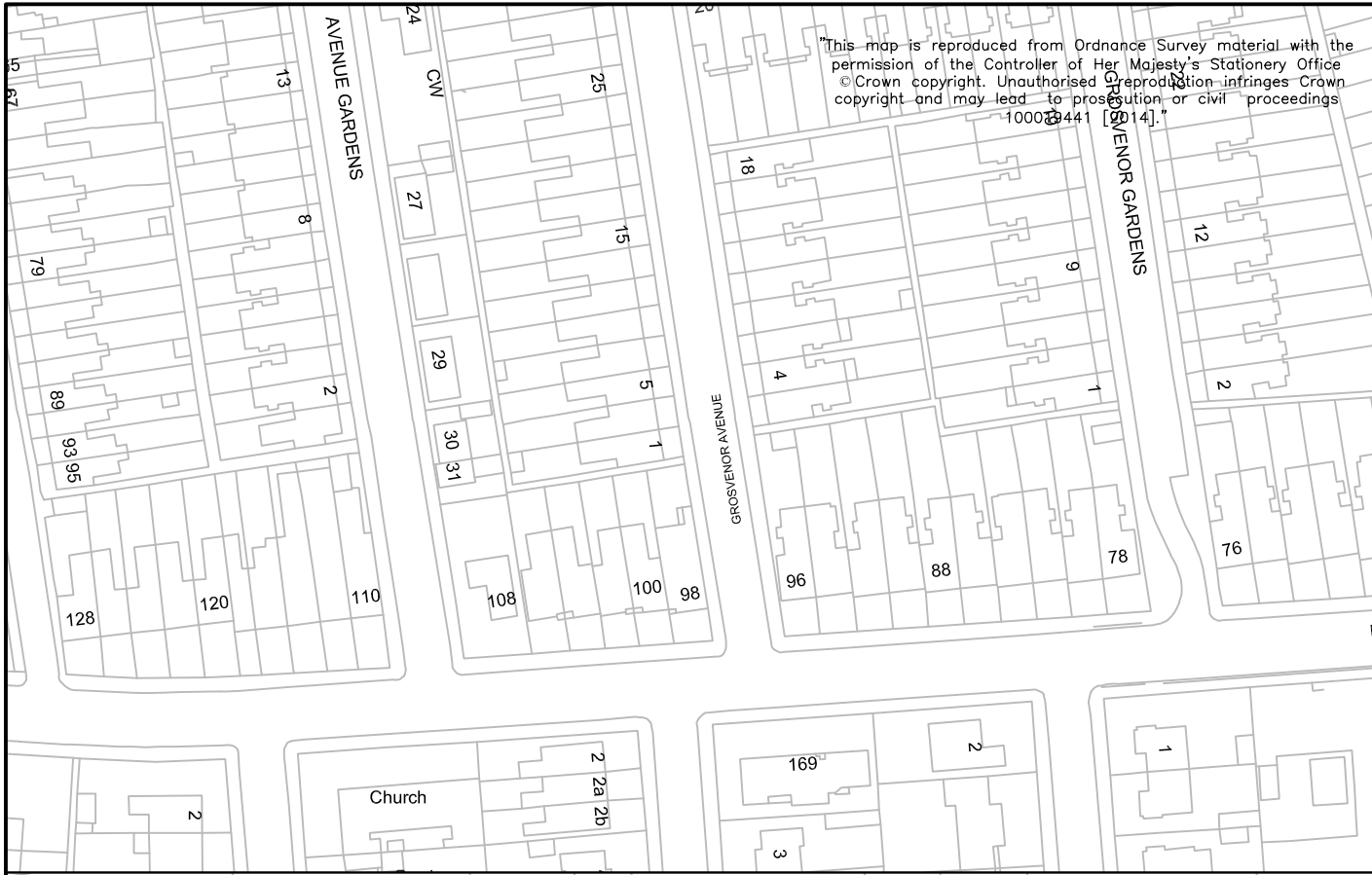


CLIENT		LONDON BOROUGH OF RICHMOND UPON THAMES	
PROJECT		DISABLED PARKING BAYS	
DRAWING TITLE		46 FIFTH CROSS ROAD TWICKENHAM	
ISSUING OFFICE		TWICKENHAM	DRAWING NUMBER
TELEPHONE		020 88911411	1049-GL-FCRDB-001
REVISION			

Draft	✓
Issue	✓
Scale (at A4 size)	VARIOUS

REVISION	DRAWN BY & DATE	DESIGNED BY & DATE	CHECKED BY & DATE	APPROVED BY & DATE

This map is reproduced from Ordnance Survey material with the permission of the Controller of Her Majesty's Stationery Office © Crown copyright. Unauthorised reproduction infringes Crown copyright and may lead to prosecution or civil proceedings.



					CLIENT		LONDON BOROUGH OF RICHMOND UPON THAMES					
					PROJECT		DISABLED PARKING BAYS					
<table border="1"> <tr> <td>Draft</td> <td>✓</td> </tr> <tr> <td>Issue</td> <td>✓</td> </tr> </table>					Draft	✓	Issue	✓	DRAWING TITLE		GROSVENOR ROAD BAY EXTENSION	
					Draft	✓						
Issue	✓											
REVISION	DRAWN BY & DATE	DESIGNED BY & DATE	CHECKED BY & DATE	APPROVED BY & DATE	Scale (at A4 size) VARIOUS	ISSUING OFFICE	TWICKENHAM	DRAWING NUMBER	1049-GL-GADB-001	REVISION		
						TELEPHONE	020 88911411					



1:1250

"This map is reproduced from Ordnance Survey material with the permission of the Controller of Her Majesty's Stationery Office © Crown copyright. Unauthorised reproduction infringes Crown copyright and may lead to prosecution or civil proceedings 100019441 [2014]."

1:250



LEBANON PARK

5.5m

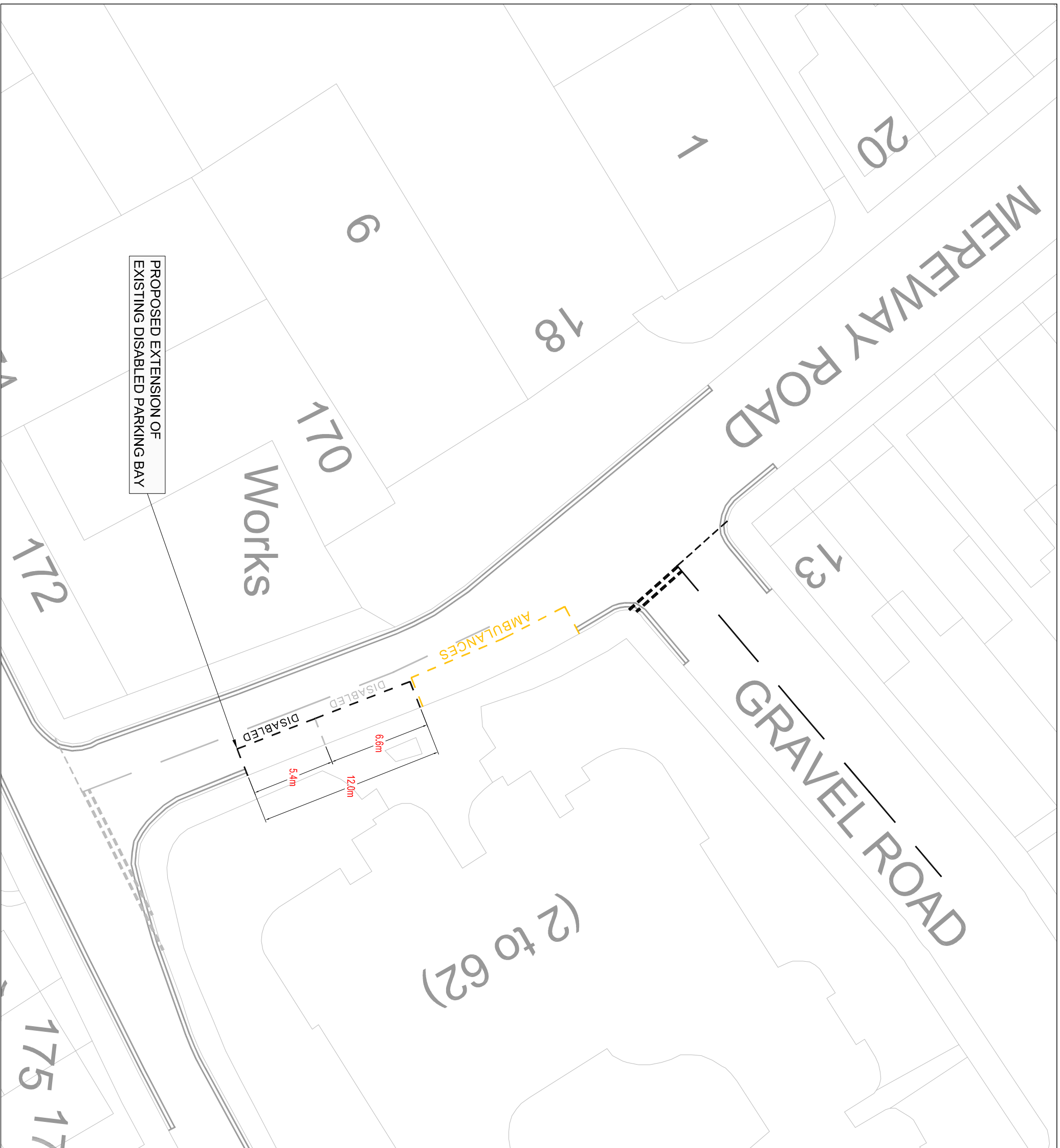
29



CLIENT		LONDON BOROUGH OF RICHMOND UPON THAMES	
PROJECT		DISABLED PARKING BAYS	
DRAWING TITLE		LEBANON PARK TWICKENHAM	
ISSUING OFFICE	TWICKENHAM	DRAWING NUMBER	1049-GL-LPDB-001
TELEPHONE	020 88911411	REVISION	

Draft	✓
Issue	✓
Scale (at A4 size)	VARIOUS

REVISION	DRAWN BY & DATE	DESIGNED BY & DATE	CHECKED BY & DATE	APPROVED BY & DATE
----------	-----------------	--------------------	-------------------	--------------------



"This map is reproduced from Ordnance Survey material with the permission of the Controller of Her Majesty's Stationery Office © Crown copyright. Unauthorised reproduction infringes Crown copyright and may lead to prosecution or civil proceedings 100019441 [2012]."

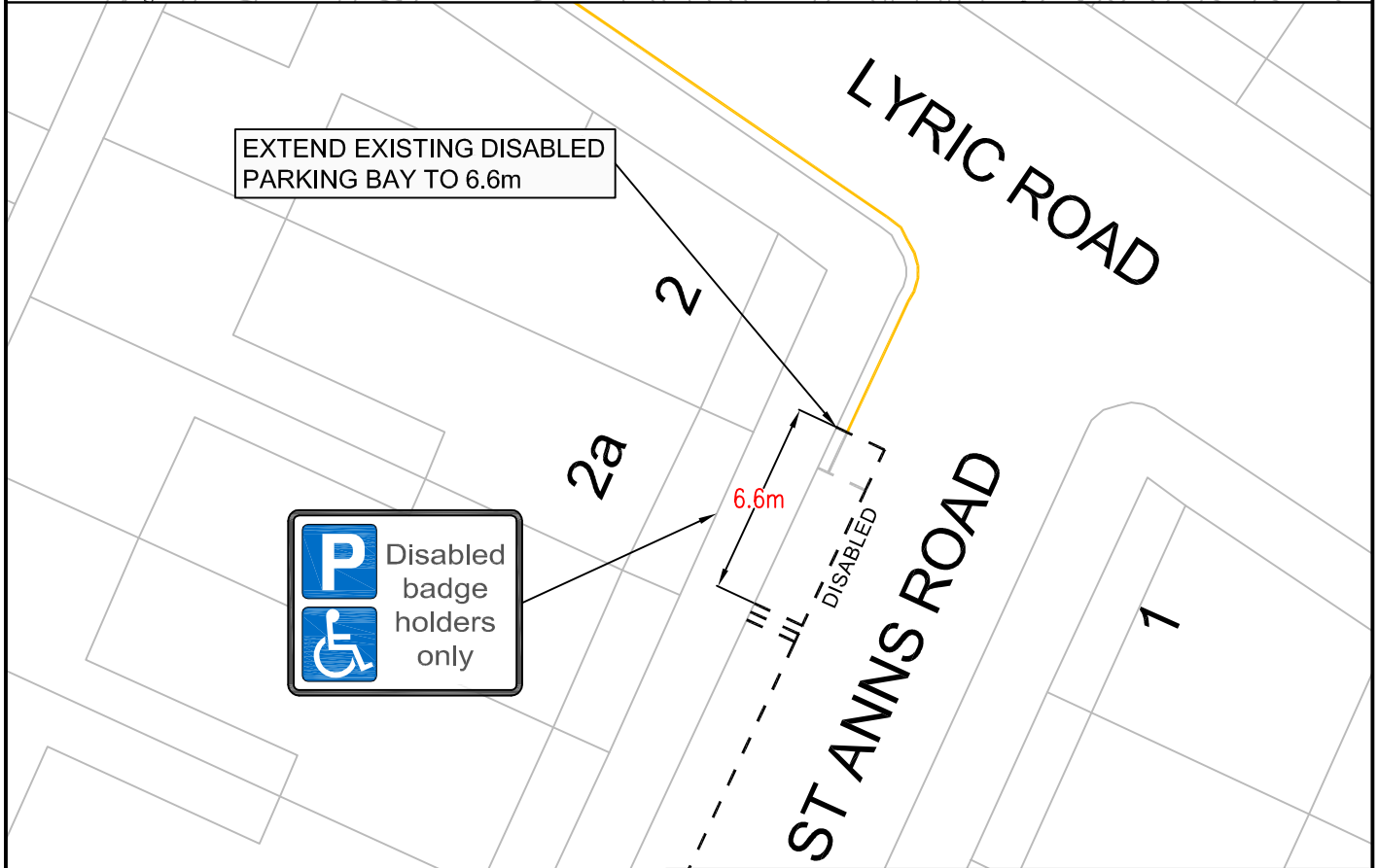
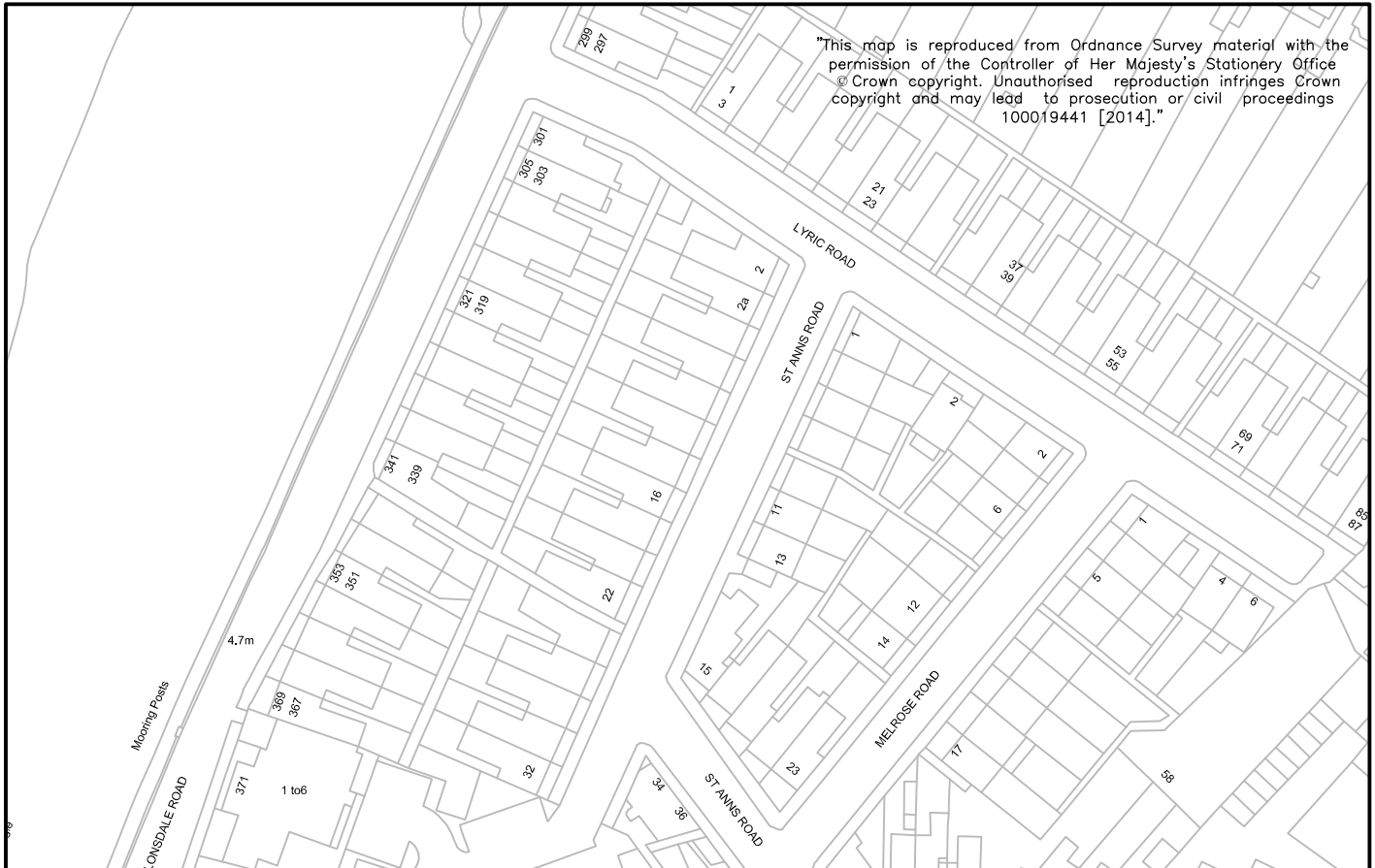
REVISION	2222	AMENDMENT	2222	DRAWN BY AND DATE	2222 2222	DESIGNED BY AND DATE	2222 2222	CHECKED BY AND DATE	2222 2222	APPROVED BY AND DATE	2222 2222
----------	------	-----------	------	-------------------	--------------	----------------------	--------------	---------------------	--------------	----------------------	--------------



DRAFT	<input checked="" type="checkbox"/>	SCALE (AT A3 SIZE)	1:250
ISSUE	<input type="checkbox"/>		

CLIENT	LONDON BOROUGH OF RICHMOND UPON THAMES
PROJECT	MEREWAY ROAD
DRAWING TITLE	DISABLED BAY JAMES DARBY HOUSE
ISSUING OFFICE	TWICKENHAM
TELEPHONE	020 88911411
DRAWING NUMBER	1049-GL-MRDB-001
REVISION	A

"This map is reproduced from Ordnance Survey material with the permission of the Controller of Her Majesty's Stationery Office © Crown copyright. Unauthorised reproduction infringes Crown copyright and may lead to prosecution or civil proceedings 100019441 [2014]."



CLIENT	LONDON BOROUGH OF RICHMOND UPON THAMES		
PROJECT	DISABLED PARKING BAYS		
DRAWING TITLE	ST ANN'S ROAD, MORTLAKE EXTENSION		
ISSUING OFFICE	TWICKENHAM	DRAWING NUMBER	REVISION
TELEPHONE	020 88911411	1049-GL-STDB-001	

REVISION	DRAWN BY & DATE	DESIGNED BY & DATE	CHECKED BY & DATE	APPROVED BY & DATE	Draft	✓
					Issue	✓
					Scale (at A4 size)	VARIOUS

1:1250

"This map is reproduced from Ordnance Survey material with the permission of the Controller of Her Majesty's Stationery Office © Crown copyright. Unauthorised reproduction infringes Crown copyright and may lead to prosecution or civil proceedings 100019441 [2014]."

MP 8.75

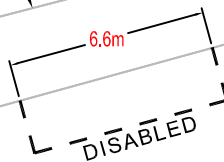
1:250



62

58

54



CLIENT LONDON BOROUGH OF RICHMOND UPON THAMES

PROJECT DISABLED PARKING BAYS

DRAWING TITLE TANGIER ROAD TWICKENHAM

ISSUING OFFICE TWICKENHAM  
TELEPHONE 020 88911411

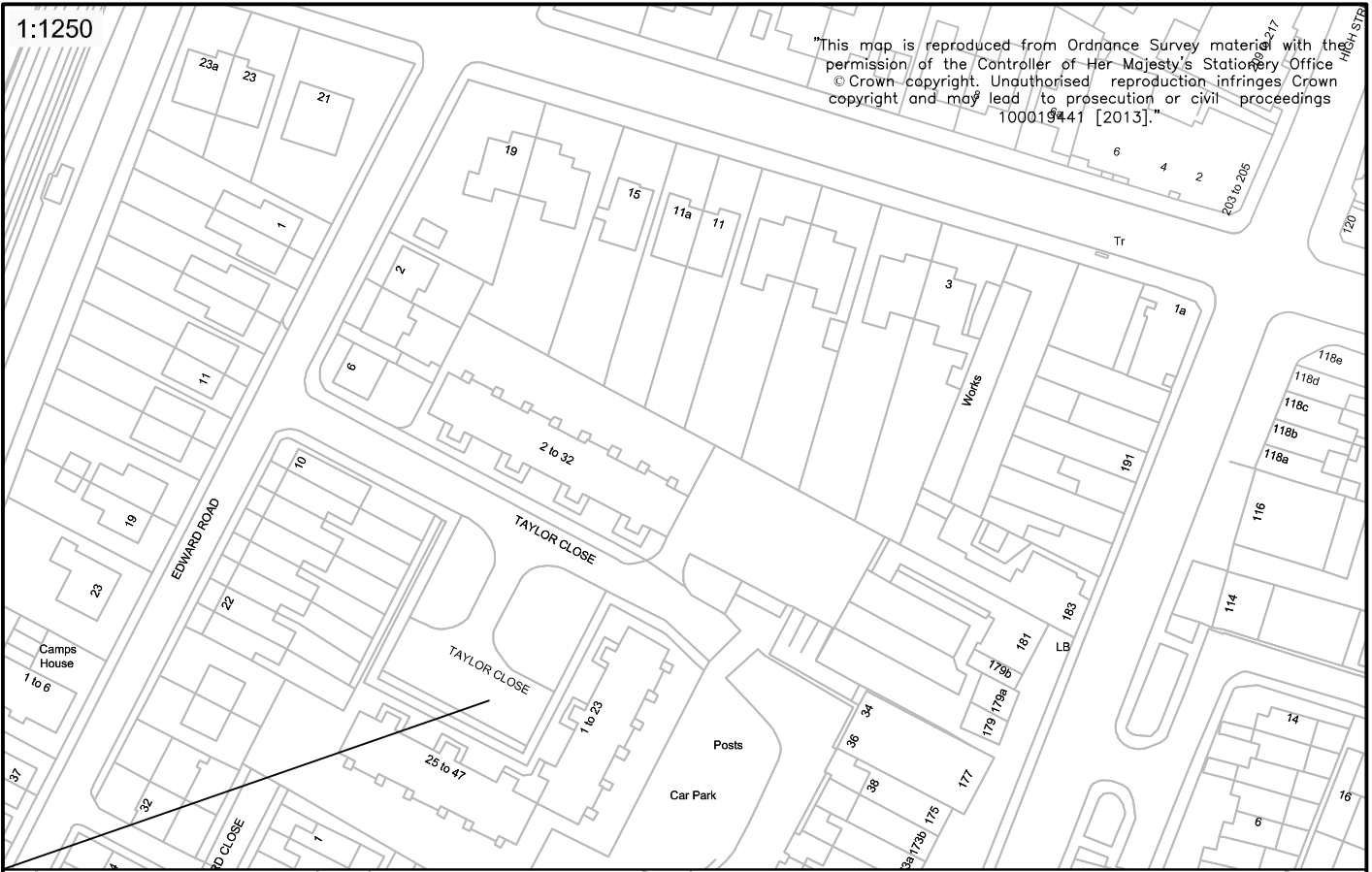
DRAWING NUMBER 1049-GL-TRDB-001

REVISION

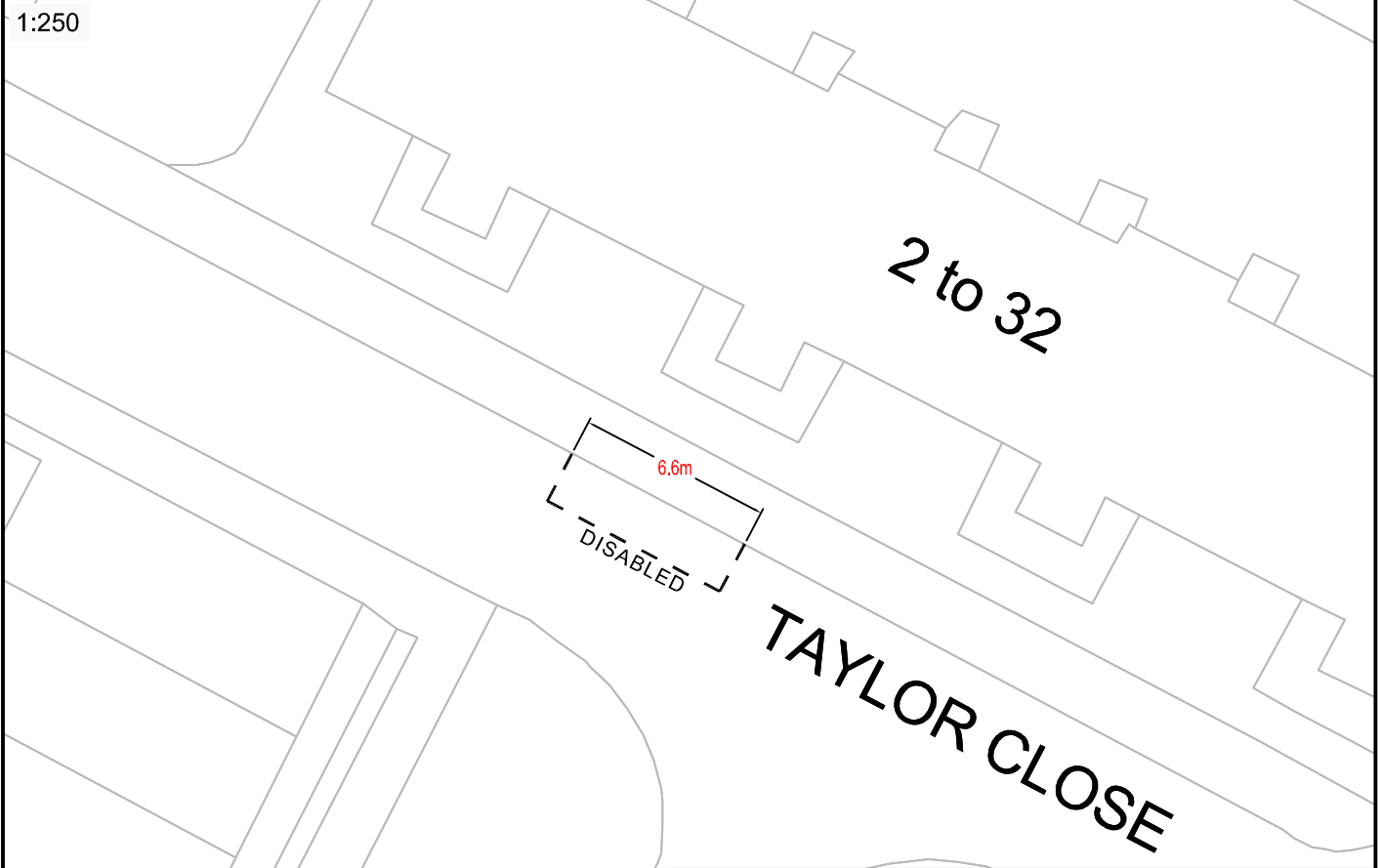
REVISION	DRAWN BY & DATE	DESIGNED BY & DATE	CHECKED BY & DATE	APPROVED BY & DATE	Draft <input checked="" type="checkbox"/>	Issue <input checked="" type="checkbox"/>	Scale (at A4 size) VARIOUS
----------	-----------------	--------------------	-------------------	--------------------	---	---	----------------------------

1:1250

"This map is reproduced from Ordnance Survey material with the permission of the Controller of Her Majesty's Stationery Office © Crown copyright. Unauthorised reproduction infringes Crown copyright and may lead to prosecution or civil proceedings 100019441 [2013]."



1:250



CLIENT	LONDON BOROUGH OF RICHMOND UPON THAMES		
PROJECT	DISABLED PARKING BAYS		
DRAWING TITLE	TAYLOR CLOSE, TW12 1LE NEW DISABLED BAY		
ISSUING OFFICE	TWICKENHAM	DRAWING NUMBER	REVISION
TELEPHONE	020 88911411	2288-GL-TC-001	

Draft	✓
Issue	✓
Scale (at A4 size)	VARIOUS

REVISION	DRAWN BY & DATE	DESIGNED BY & DATE	CHECKED BY & DATE	APPROVED BY & DATE

ROAD TRAFFIC REGULATION ACT 1984 – SECTION 6

THE LONDON BOROUGH OF RICHMOND UPON THAMES (FREE PARKING PLACES)  
(PEOPLE WITH DISABILITIES) (AMENDMENT No. \*\*) ORDER 201\*

**DISABLED PERSONS PARKING BAYS  
VARIOUS STREETS THROUGHOUT THE BOROUGH**

(Reference 14/078)

1. The Council of the London Borough of Richmond upon Thames propose to make the above Order under sections 6 and 124 of, and Part IV of Schedule 9 to, the Road Traffic Regulation Act 1984, as amended.
2. The principal objective of the Order is to introduce a number of parking places for disabled persons where a high level of parking makes reasonable means of access difficult, to amend the length of a number of existing parking places and to discontinue a number of similar parking places previously provided where the demand for such bays no longer exists.
3. The Order will introduce a parking bay for disabled persons' vehicles, operating "at any time" in the following streets:

Bicester Road, Richmond;	Fifth Cross Road, Twickenham;
Buckingham Road, Petersham;	Lebanon Park, Twickenham;
Bushwood Road, Kew;	Mereway Road, Twickenham;
Cedar Avenue, Twickenham;	Tangier Road, Richmond; and
Claremont Road, Twickenham;	Taylor Close, Hampton Hill.
4. The Order will amend the length of the existing parking bay for disabled persons' vehicles in the vicinity of each of the following locations:

Grosvenor Avenue, East Sheen	St Ann's Road, Barnes.
------------------------------	------------------------
5. The Order will revoke the existing parking bay for disabled persons' vehicles in the vicinity of each of the following locations:

1 Rydal Gardens, Hounslow;	123 Waldegrave Road, Teddington
193 Sandycombe Road, Kew;	(2 bays);
21 Gilpin Avenue, East Sheen;	24 Ullswater Road, Barnes; and
5 Luther Road, Teddington;	12 Alexandra Road, Twickenham.
6. Copies of the proposed Order, plans showing the location and effect of the proposals and the Council's Statement of Reasons for proposing to make the Order:-
  - (a) can be inspected, quoting Reference 14/078 at the Civic Centre (Central Reception, ground floor), 44 York Street, Twickenham between 9.15am and 5pm on Mondays to Fridays, except for Bank and other public holidays; and
  - (b) may be viewed on the Council's web-site at [http://www.richmond.gov.uk/public\\_notices](http://www.richmond.gov.uk/public_notices)
7. Persons wishing to object to or support the proposals or any part thereof should write to the Highway Infrastructure Manager, Civic Centre, 44 York Street, Twickenham TW1 3BZ within 21 days of the date of this Notice giving the grounds of their objection. Representations may also be sent by email to [highwaysandtransport @richmond.gov.uk](mailto:highwaysandtransport@richmond.gov.uk).



ANDREW DARVILL  
Assistant Director, Traffic and Transport  
Civic Centre, 44 York Street, Twickenham TW1 3BZ

Dated 20 June 2014.

---

## TRAFFIC MANAGEMENT ORDER

### THE LONDON BOROUGH OF RICHMOND UPON THAMES (FREE PARKING PLACES) (PEOPLE WITH DISABILITIES) (AMENDMENT No. \*\*) ORDER 201\*

Made: \*\* \*\*\*\*\* \*\*

Coming into operation: \*\* \*\*\*\*\*

The Council of the London Borough of Richmond upon Thames, having consulted the Commissioner of Police of the Metropolis, in exercise of the powers conferred by Sections 6 and 124 of, and Part IV of Schedule 9 to, the Road Traffic Regulation Act 1984(a), as amended, and all other enabling powers hereby make the following Order—

1. This Order shall come into operation on \*\*\*\*\* and may be cited as the London Borough of Richmond upon Thames (Free Parking Places) (People with Disabilities) (Amendment No. \*\*) Order 201\*.
2.
  - (1) In this Order the expression “enactment” means any enactment whether public, general or local and includes any order, bye-law, rule, regulation, scheme or other instrument having effect by virtue of an enactment.
  - (2) Any reference in this Order to any enactment shall be construed as a reference to that enactment as amended, applied, consolidated, re-enacted by or as having effect by virtue of any subsequent enactment.
  - (3) The Interpretation Act 1978(b) shall apply for the interpretation of this Order as it applies for the interpretation of an Act of Parliament.
3. Without prejudice to the validity of anything done or to any liability incurred in respect of any act or omission before the coming into operation of this Order, the London Borough of Richmond upon Thames (Free Parking Places) (People with Disabilities) Order 2007(c), as amended, shall have effect as though
  - (a) there were added to the items in Schedule 2 to that Order the items numbered 19A, 35B, 40B, 72A, 133A, 237A 290B, 303, 304 AND 305 and as set out in columns 1, 2, 3 and 4 of Schedule 1 to this Order;
  - (b) there were substituted for the items numbered 91 and 204A the items similarly numbered and set out in Schedule 2 to this Order; and
  - (c) the items in Schedule 2 to that Order numbered 5A, 78A, 146A, 212A, 244, 253 and 289 as set out in Schedule 3 to this Order were revoked.

Dated \*\*\*\*\*

Assistant Director, Traffic and Transport  
(The officer appointed for this purpose)

---

(a) 1984 c. 27.

(b) 1978 c.30.

(c) 2007/1 – the relevant amending orders are 2007/19, 2009/24, 2009/46 and 20144/14



**SCHEDULE 1**  
(see Article 3(a))

ITEMS TO BE ADDED TO SCHEDULE 2 [to 2007/1]

1 Item No.	2 Street	3 Permitted hours (see Schedule 1) [to 2007/1]	4 Special manner of standing
19A	Bicester Road, Richmond: the south-east side, from a point outside the common boundary of Nos 7 and 8 Bicester Road north-eastwards for a distance of 6.6 metres.	A	-
303	Buckingham Road, Petersham: the south side, from a point 1.5 metres east of the north-eastern boundary of No 59 Buckingham Road, eastwards for a distance of 6.6 metres.	A	-
304	Bushwood Road, Kew: the south-west side, from a point 1.5 metres north-west of the north-western kerb-line of Maze Road north-westwards for a distance of 6.6 metres.	A	
35B	Cedar Avenue, Twickenham: the south-east side, from a point outside the common boundary of Nos 5 and 7 Cedar Avenue, north-eastwards for a distance of 6.6 metres.	A	-
40B	Claremont Road, Twickenham;: the north-west side, from a point 37 metres north-east of its junction with Waldegrave Road, north-eastwards for a distance of 5.8 metres.	A	-
72A	Fifth Cross Road, Twickenham: the north-east side from a point outside the common boundary of Nos 44 and 46 First Cross Road north-westwards for a distance of 6.6 metres..	A	-
133A	Lebanon Park, Twickenham: the north-west to south-east arm, the south-west side, from a point 8 meters south-east of its junction with Lebanon Park (south-west to north-east arm) south-eastwards for a distance of 5.5 metres.	A	-

1 Item No.	2 Street	3 Permitted hours (see Schedule 1) [to 2007/1]	4 Special manner of standing
305	Mereway, Twickenham the north-east side, from a point 15 metres south-east of its junction with Gravel Road south-eastwards for a distance of 12 metres.	A	-
237A	Tangier Road, Richmond: the south-east side, from a point outside the common boundary of Nos 56 and 58 Tangier Road, south-westwards for a distance of 6.6 metres.	A	-
290B	Taylor Close, Hampton Hill: the south side, from a point 25 metres east of its junction with Edward Road, eastwards for a distance of 6.6 metres.	A	-

**SCHEDULE 2**  
(see Article 3(b))

ITEMS TO BE SUBSTITUTED SCHEDULE 2 [to 2007/1]

1 Item No.	2 Street	3 Permitted hours (see Schedule 1) [to 2007/1]	4 Special manner of standing
91	Grosvenor Avenue, East Sheen: the west side, from a point opposite the common boundary of Nos 1 and 3 Grosvenor Avenue southwards for a distance of 6.6 metres.	A	-
204A	St Ann's Road, Barnes:: the north-west side, from a point opposite the party wall of Nos 2a and 4 St Anns Road, south-westwards for a distance of 6.6 metres,	A	

**SCHEDULE 3**  
(see Article 3(c))

ITEMS TO BE REVOKED FROM SCHEDULE 2 [to 2007/1]

1 Item No.	2 Street	3 Permitted hours (see Schedule 1) [to 2007/1]	4 Special manner of standing
5A	Alexandra Road, Twickenham: the south-east side, from a point opposite the party wall of Nos 10 and 12 Alexandra Road north-eastwards for a distance of 6.6 metres.	A	-
78A	Gilpin Avenue, Sheen; the east side, from a point opposite the northern flank wall of No 21 Gilpin Avenue southwards for a distance of 6.6 metres.	A	-
146A	Luther Road, Teddington: the north-west side, from a point opposite the common boundary of Nos 3 and 5 Luther Road north-eastwards for a distance of 6.6 metres.	A	-
289	Rydal Gardens, Whitton: the east side, from c.1m north of the common boundary of 1 and 3 Rydal Gardens northwards for a distance of 6.0 metres.	A	With two wheels resting on the footway
212A	Sandycombe Road, Kew: the east side, from a point opposite the party wall of Nos 195 and 197 Sandycombe Road southwards for a distance of 6 metres.	A	-
244	Ullswater Road, Barnes: the south side, from a point 2 metres west of a point opposite the party wall of Nos 34 and 36 Ullswater Road eastwards for a distance of 6.6 metres.	A	With the vehicle occupying 0.7 metres of the southern footway
253	Waldegrave Road, Teddington: the south-west side, from a point opposite the party wall of Nos 129 and 131 Waldegrave Road north-westwards for a distance of 6 metres.	A	-

EXPLANATORY NOTE

(This Note is not part of the Order but is intended to indicate its general purport.)

This Order introduces 10 additional parking bays for people with disabilities to operate "at any time", amend the length of 2 existing bays and revokes 8 similar bays which are no longer required.

**The London Borough of Richmond upon Thames (Free Parking Places) (People with Disabilities) (Amendment No. \*\*) Order 201\***

STATEMENT OF REASONS FOR PROPOSING TO MAKE THIS ORDER

- 1 Under delegated powers additional parking bays are proposed to be introduced for the exclusive use of Blue Badge holders who meet the criteria approved by the Transport Sub-Committee on 22 July 1996 and for any other vehicle displaying a valid disabled person's badge issued by a Local Authority.

The bays are situated:-

- (i) outside No 7 Bicester Road, Richmond;
  - (ii) outside No 59 Buckingham Road, Petersham;
  - (iii) outside No 58 Bushwood Road, Kew;
  - (iv) outside No 5 Cedar Avenue, Teddington;
  - (v) outside No 1b Claremont Road, Twickenham;
  - (vi) outside No 44 First Cross Road, Twickenham;
  - (vii) outside No 29 Lebanon Park, Twickenham;
  - (viii) outside John Darby House, Mereway, Twickenham
  - (ix) outside No 58 Tangier Road, Richmond; and
  - (x) outside Nos 2-32 Taylor Close, Hampton Hill
- and will be in operation at all times.

2. The Council is proposing to extend the lengths of the following bays which are situated:-

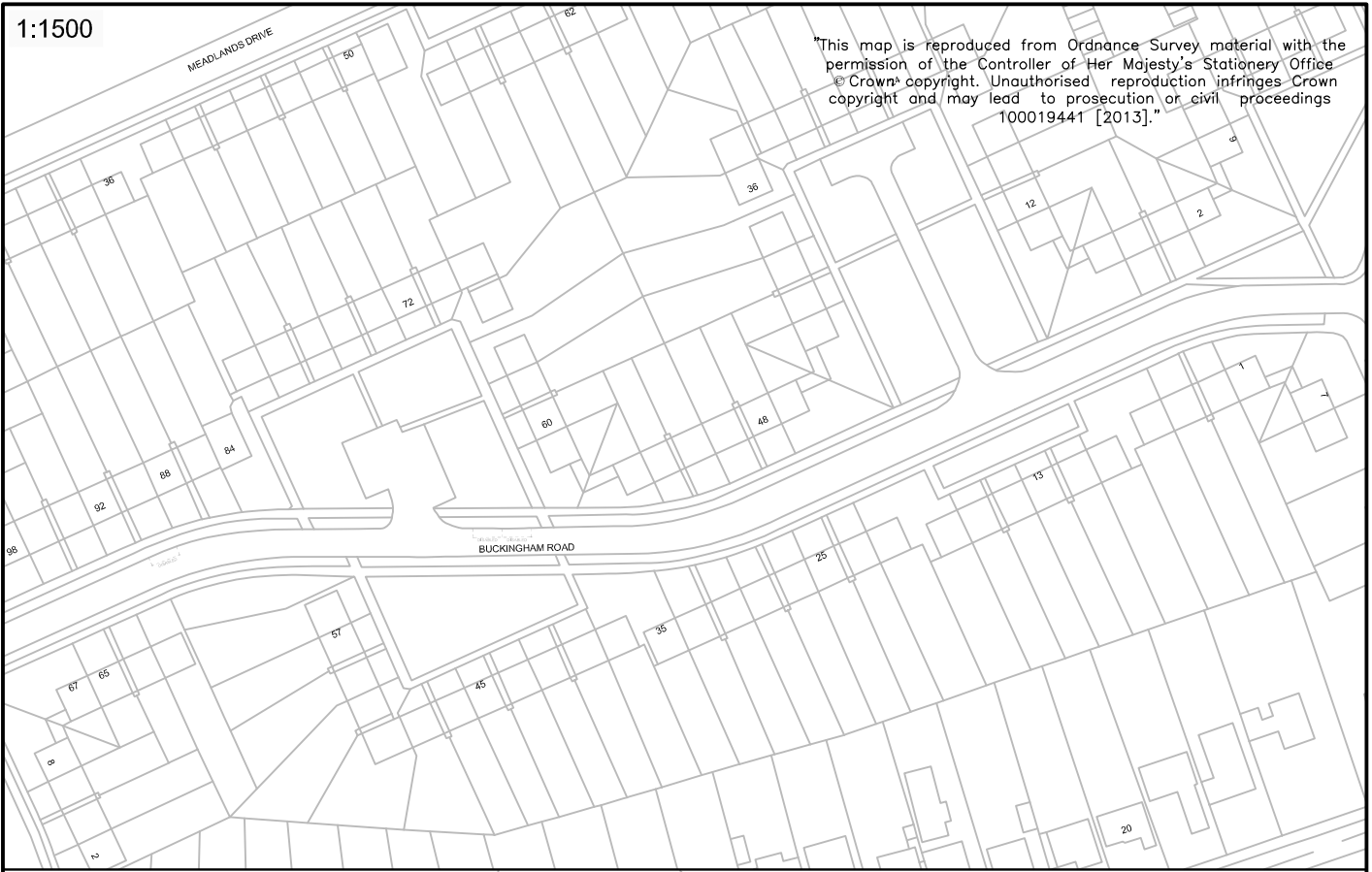
- (i) outside No 1 Grosvenor Avenue, East Sheen; and
- (ii) outside No 2a St Ann's Road, Barnes

3. The Council is also proposing to revoke or discontinue the use of the following bays, where there is no longer any demand for their use:-

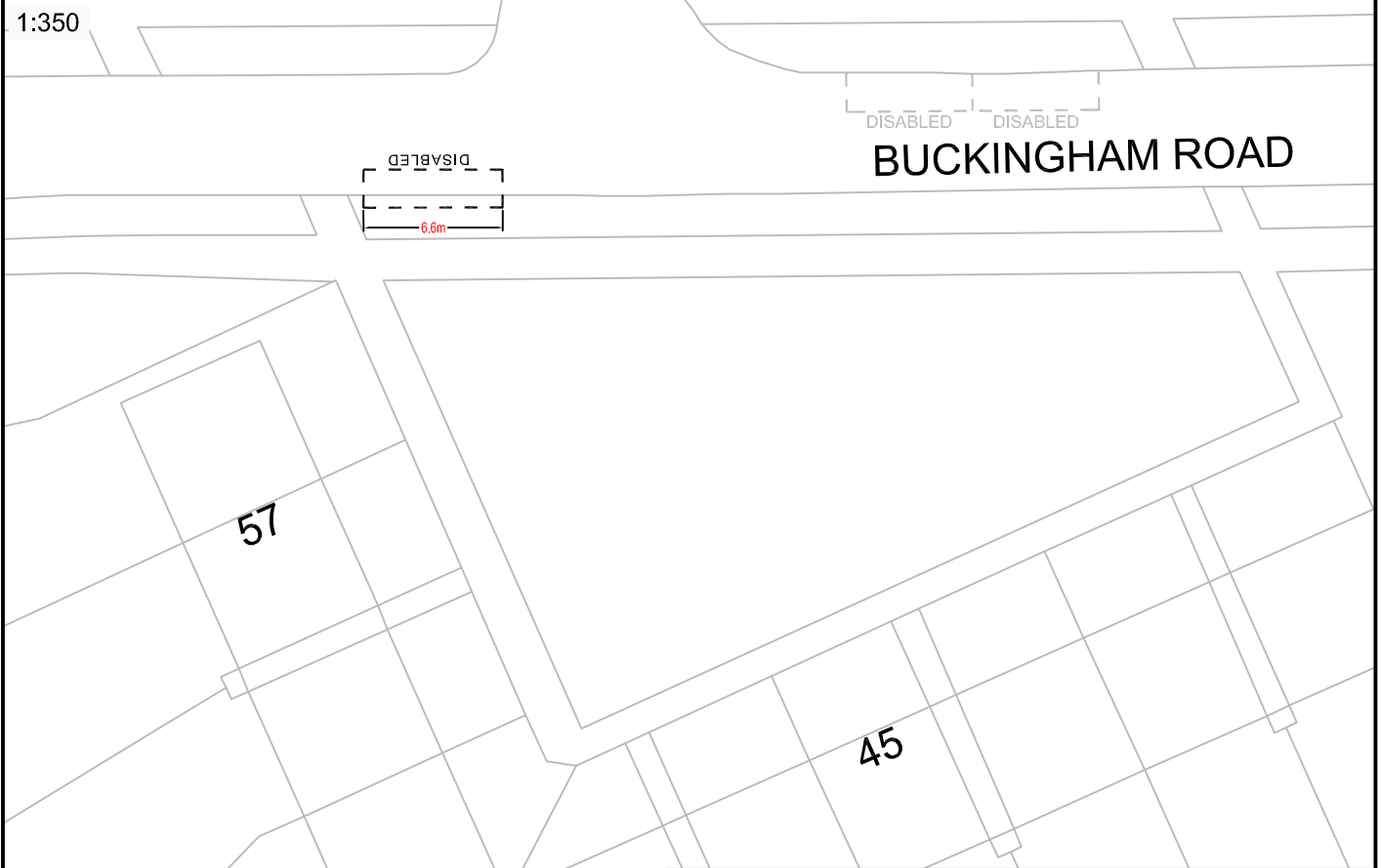
- (i) outside No 12 Alexandra Road, Twickenham;
- (ii) outside No 21 Gilpin Avenue, East Sheen;
- (iii) outside No 5 Luther Road, Teddington;
- (iv) outside No 1 Rydal Gardens, Hounslow;
- (v) outside No 193 Sandycombe Road, Kew;
- (vi) outside No 24 Ullswater Road, Barnes; and
- (vii) outside No 123 Waldegrave Road, Teddington (2 bays).

1:1500

"This map is reproduced from Ordnance Survey material with the permission of the Controller of Her Majesty's Stationery Office © Crown copyright. Unauthorised reproduction infringes Crown copyright and may lead to prosecution or civil proceedings 100019441 [2013]."



1:350



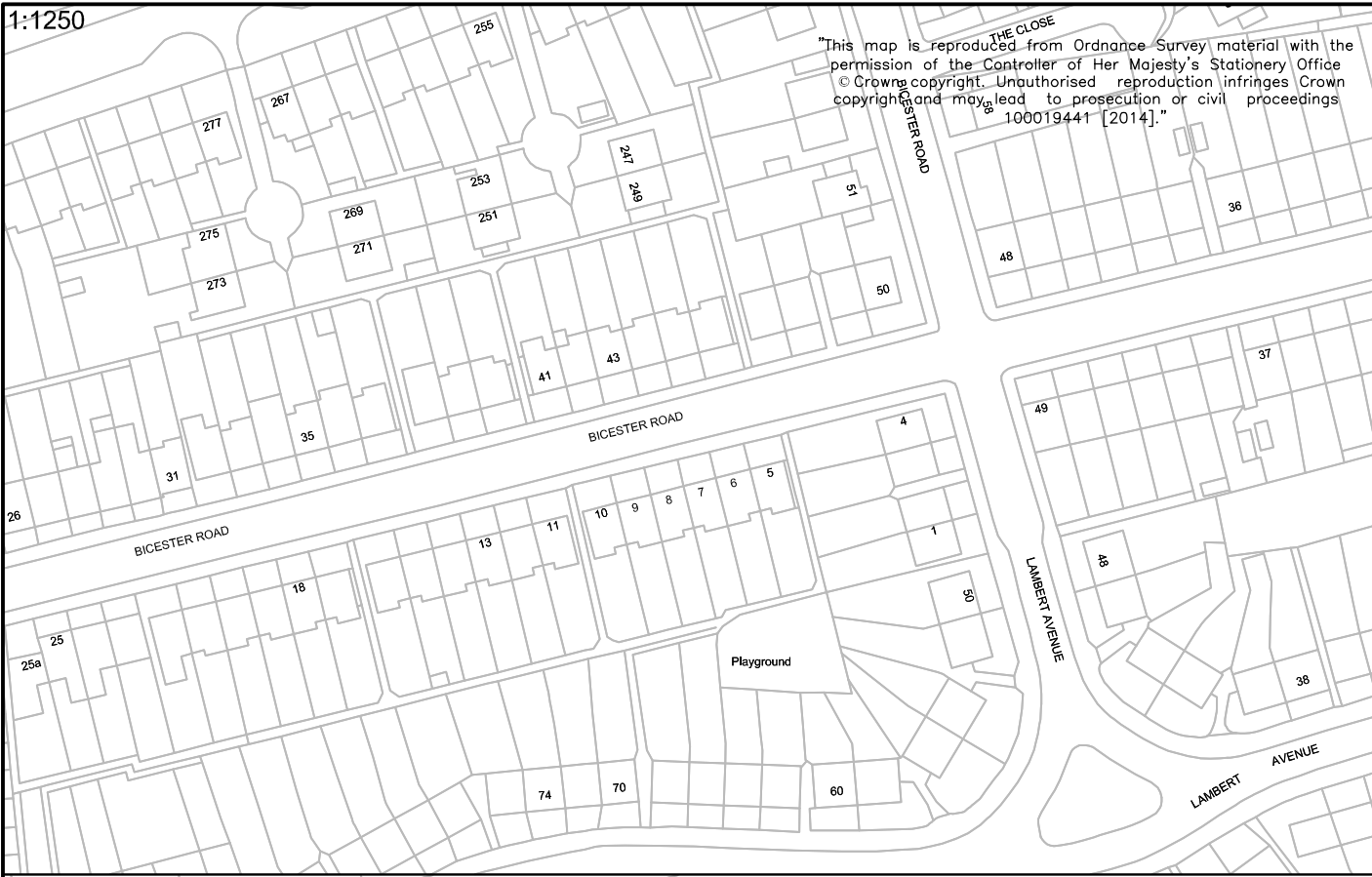
CLIENT	LONDON BOROUGH OF RICHMOND UPON THAMES		
PROJECT	DISABLED PARKING BAYS		
DRAWING TITLE	BUCKINGHAM ROAD, TW10 7EH NEW DISABLED BAYS		
ISSUING OFFICE	TWICKENHAM	DRAWING NUMBER	REVISION
TELEPHONE	020 88911411	2288-GL-BR-001	

Draft	✓
Issue	✓
Scale (at A4 size)	VARIOUS

REVISION	DRAWN BY & DATE	DESIGNED BY & DATE	CHECKED BY & DATE	APPROVED BY & DATE

1:1250

"This map is reproduced from Ordnance Survey material with the permission of the Controller of Her Majesty's Stationary Office © Crown copyright. Unauthorised reproduction infringes Crown copyright and may lead to prosecution or civil proceedings. 100019441 [2014]."



1:250



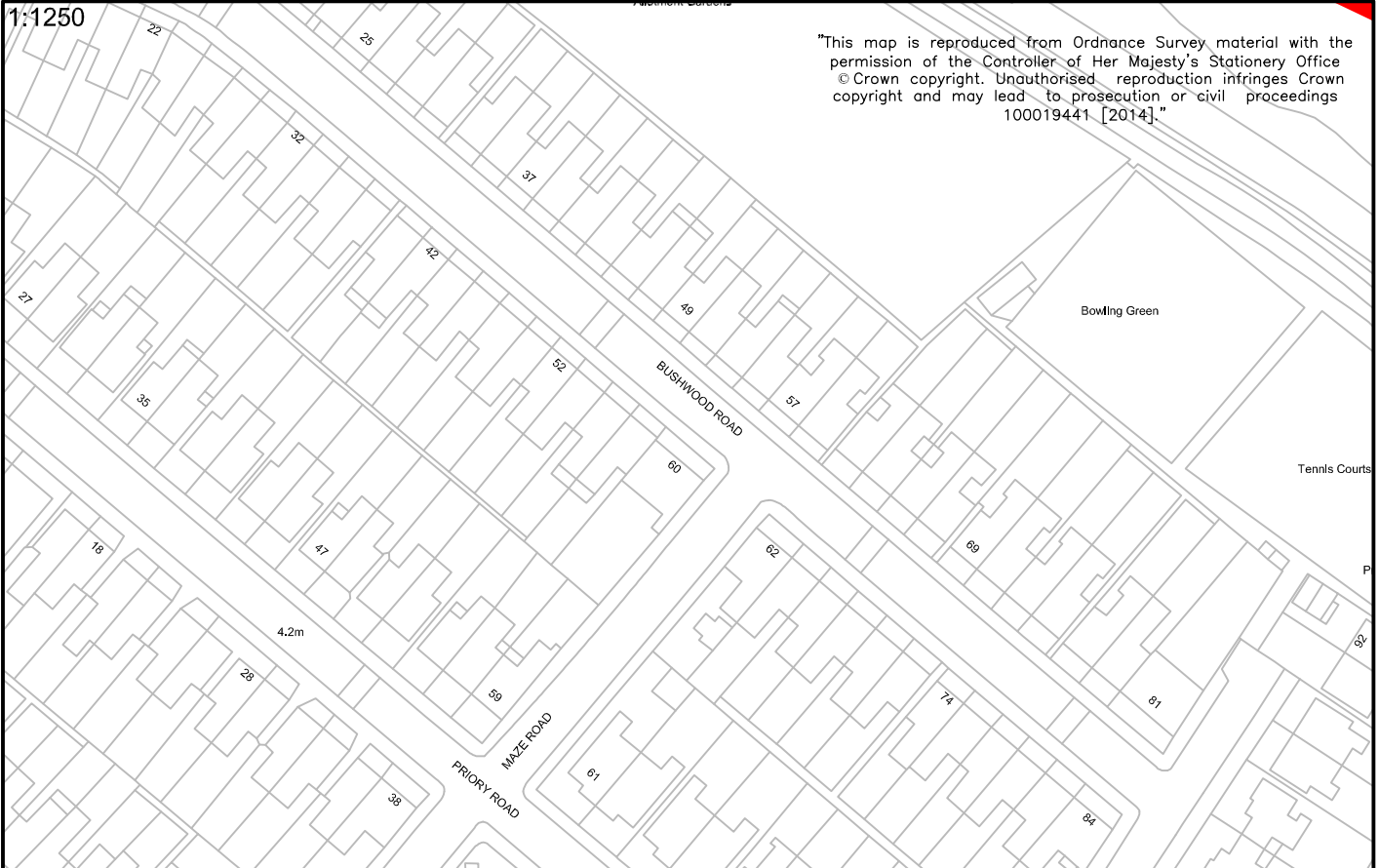
CLIENT	LONDON BOROUGH OF RICHMOND UPON THAMES		
PROJECT	DISABLED PARKING BAYS		
DRAWING TITLE	BICESTER ROAD TWICKENHAM		
ISSUING OFFICE	TWICKENHAM	DRAWING NUMBER	1049-GL-BRDB-001
TELEPHONE	020 88911411	REVISION	

Draft	✓
Issue	✓
Scale (at A4 size)	VARIOUS

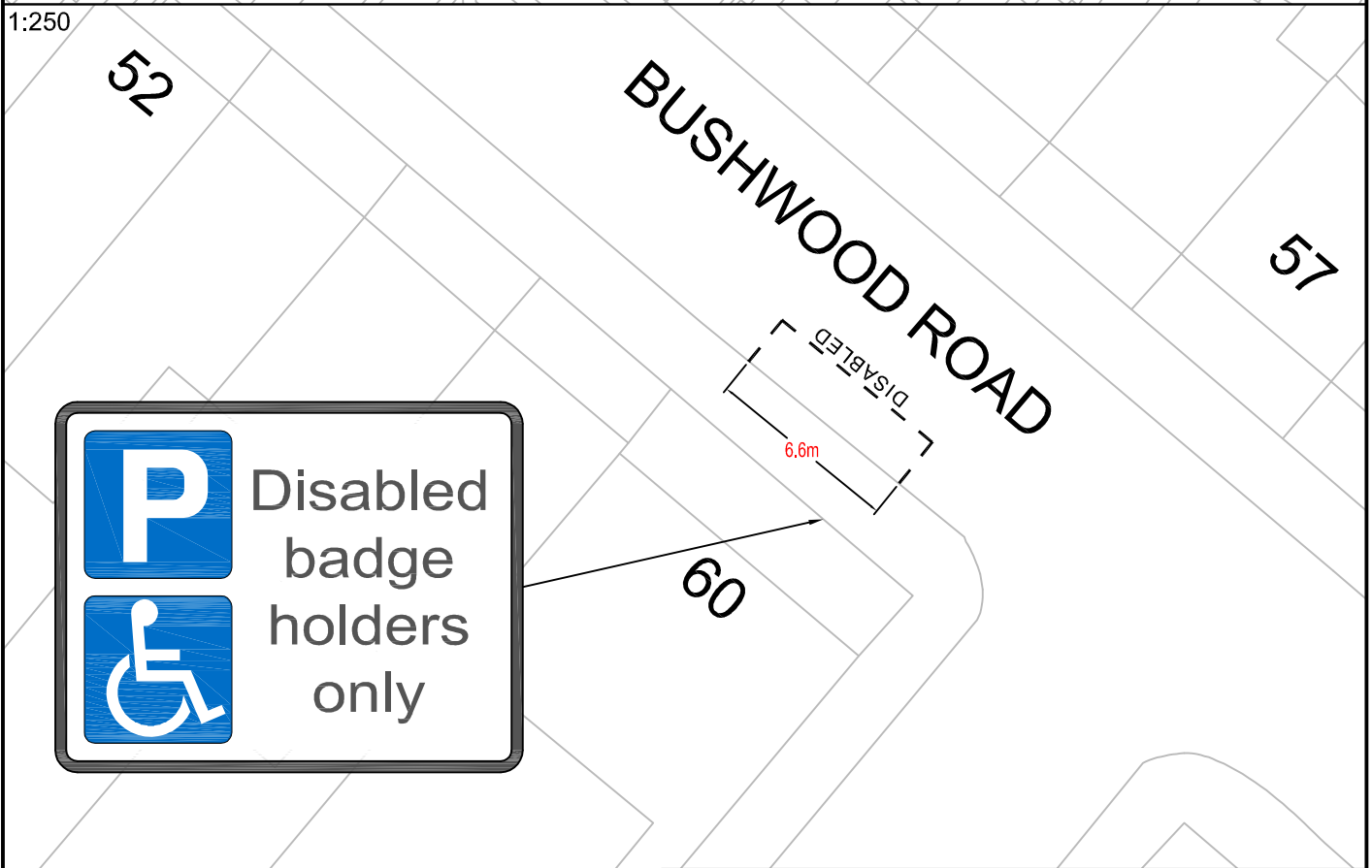
REVISION	DRAWN BY & DATE	DESIGNED BY & DATE	CHECKED BY & DATE	APPROVED BY & DATE

1:1250

"This map is reproduced from Ordnance Survey material with the permission of the Controller of Her Majesty's Stationery Office © Crown copyright. Unauthorised reproduction infringes Crown copyright and may lead to prosecution or civil proceedings 100019441 [2014]."



1:250



CLIENT		LONDON BOROUGH OF RICHMOND UPON THAMES	
PROJECT		DISABLED PARKING BAYS	
DRAWING TITLE		BUSHWOOD ROAD TWICKENHAM	
ISSUING OFFICE	TWICKENHAM	DRAWING NUMBER	1049-GL-BRDB-001
TELEPHONE	020 88911411	REVISION	

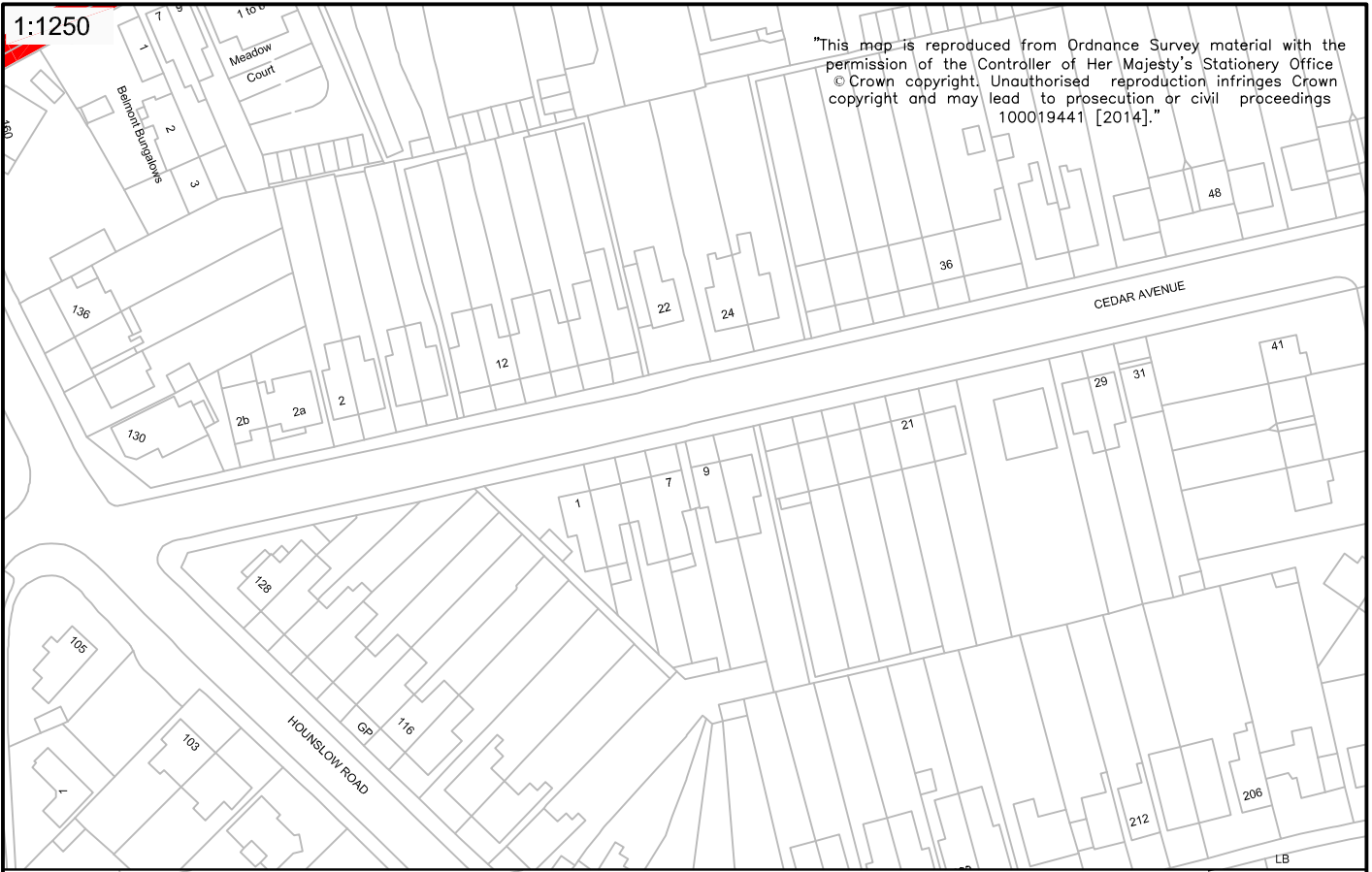
Draft	✓
Issue	✓
Scale (at A4 size)	VARIOUS

REVISION	DRAWN BY & DATE	DESIGNED BY & DATE	CHECKED BY & DATE	APPROVED BY & DATE
----------	-----------------	--------------------	-------------------	--------------------

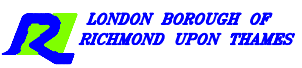
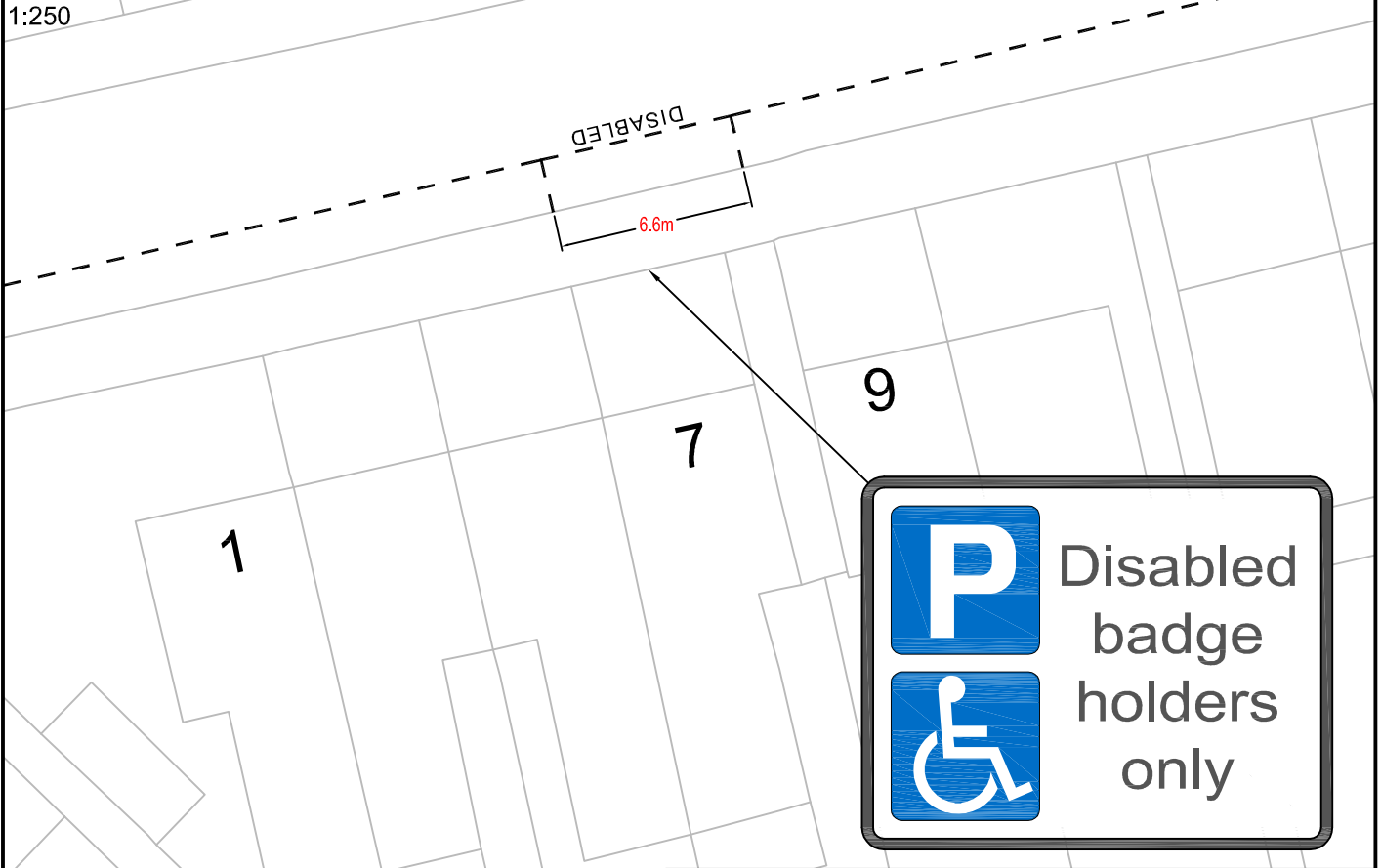


1:1250

"This map is reproduced from Ordnance Survey material with the permission of the Controller of Her Majesty's Stationery Office © Crown copyright. Unauthorised reproduction infringes Crown copyright and may lead to prosecution or civil proceedings 100019441 [2014]."



1:250



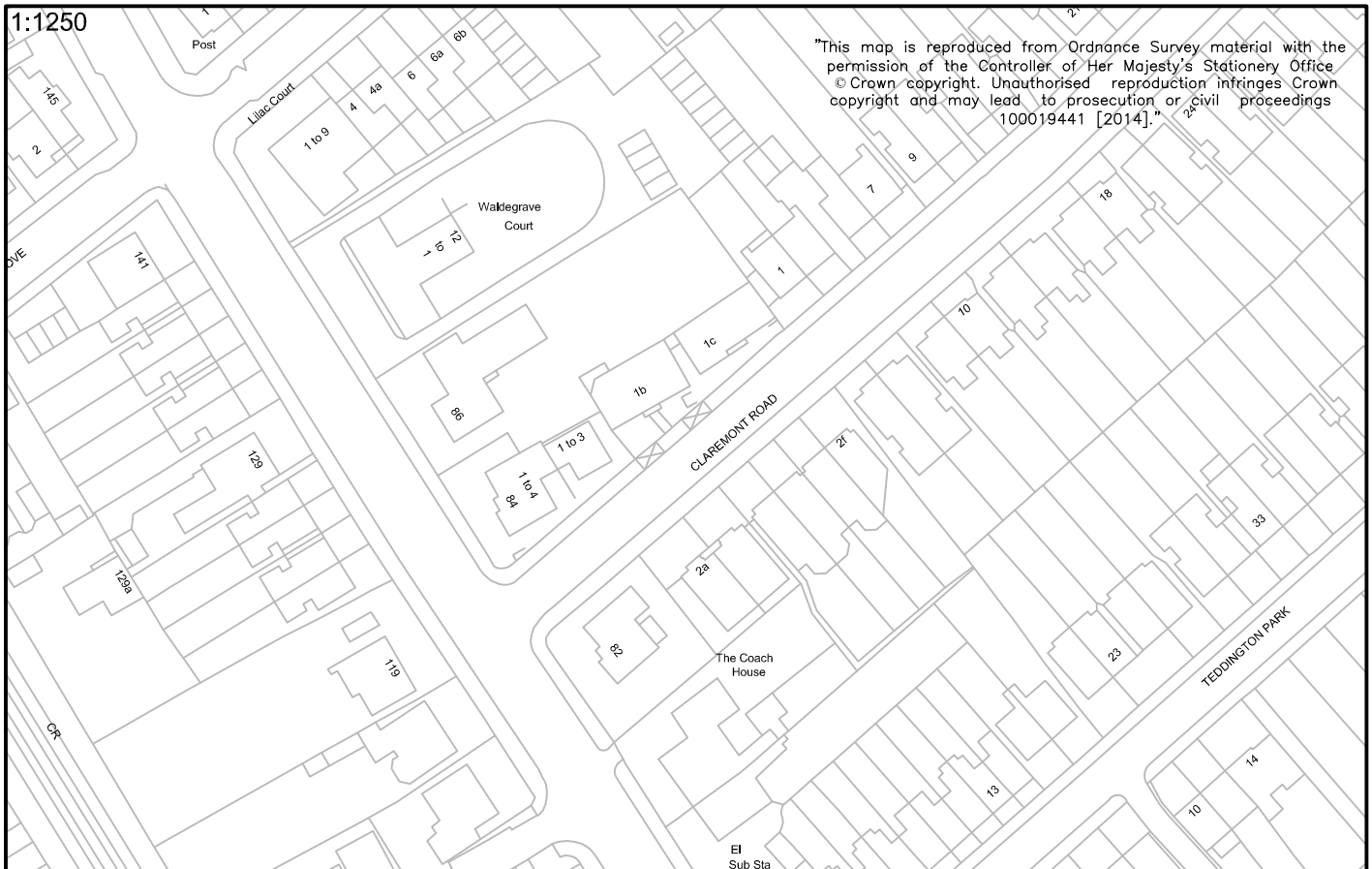
CLIENT	LONDON BOROUGH OF RICHMOND UPON THAMES		
PROJECT	DISABLED PARKING BAYS		
DRAWING TITLE	CEDAR AVENUE TWICKENHAM		
ISSUING OFFICE	TWICKENHAM	DRAWING NUMBER	1049-GL-CADB-001
TELEPHONE	020 88911411	REVISION	

Draft	✓
Issue	✓
Scale (at A4 size)	VARIOUS

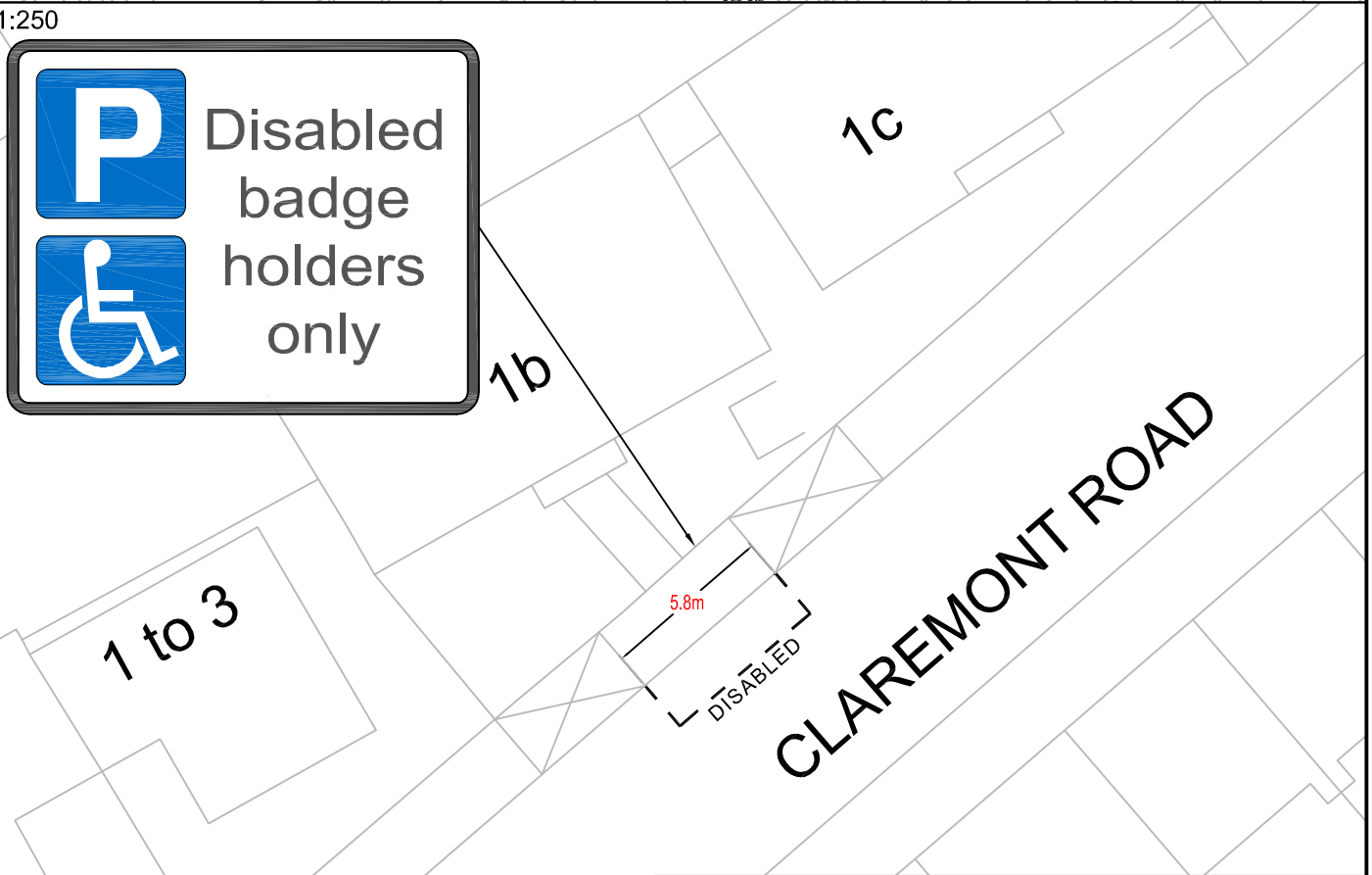
REVISION	DRAWN BY & DATE	DESIGNED BY & DATE	CHECKED BY & DATE	APPROVED BY & DATE

1:1250

"This map is reproduced from Ordnance Survey material with the permission of the Controller of Her Majesty's Stationery Office © Crown copyright. Unauthorised reproduction infringes Crown copyright and may lead to prosecution or civil proceedings 100019441 [2014]."



1:250



CLIENT		LONDON BOROUGH OF RICHMOND UPON THAMES	
PROJECT		DISABLED PARKING BAYS	
DRAWING TITLE		CLAREMONT ROAD TWICKENHAM	
ISSUING OFFICE	TWICKENHAM	DRAWING NUMBER	1049-GL-CRDB-001
TELEPHONE	020 88911411	REVISION	

Draft	✓
Issue	✓
Scale (at A4 size)	VARIOUS

REVISION	DRAWN BY & DATE	DESIGNED BY & DATE	CHECKED BY & DATE	APPROVED BY & DATE
----------	-----------------	--------------------	-------------------	--------------------

"This map is reproduced from Ordnance Survey material with the permission of the Controller of Her Majesty's Stationery Office © Crown copyright. Unauthorised reproduction infringes Crown copyright and may lead to prosecution or civil proceedings 100019441 [2014]."

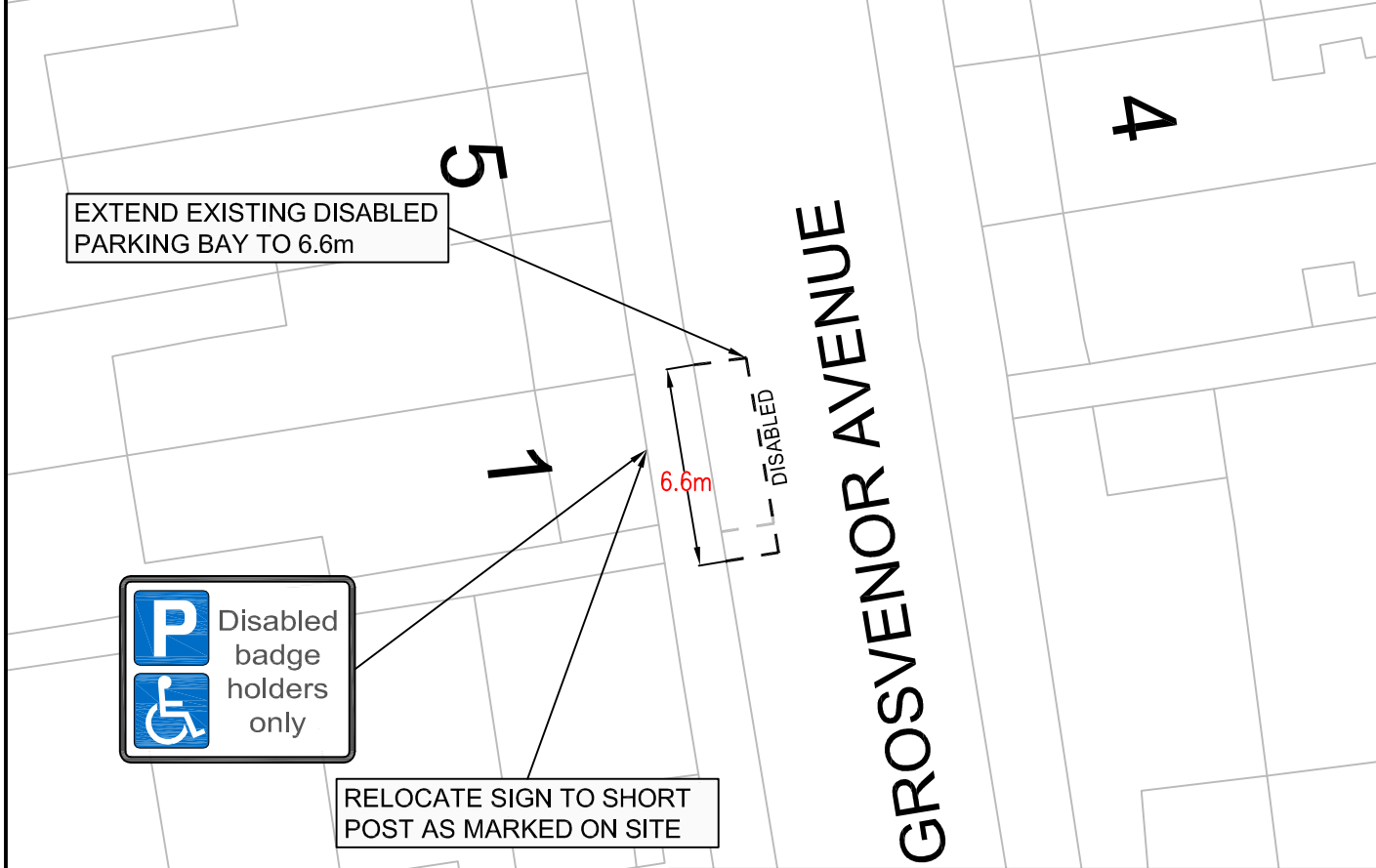
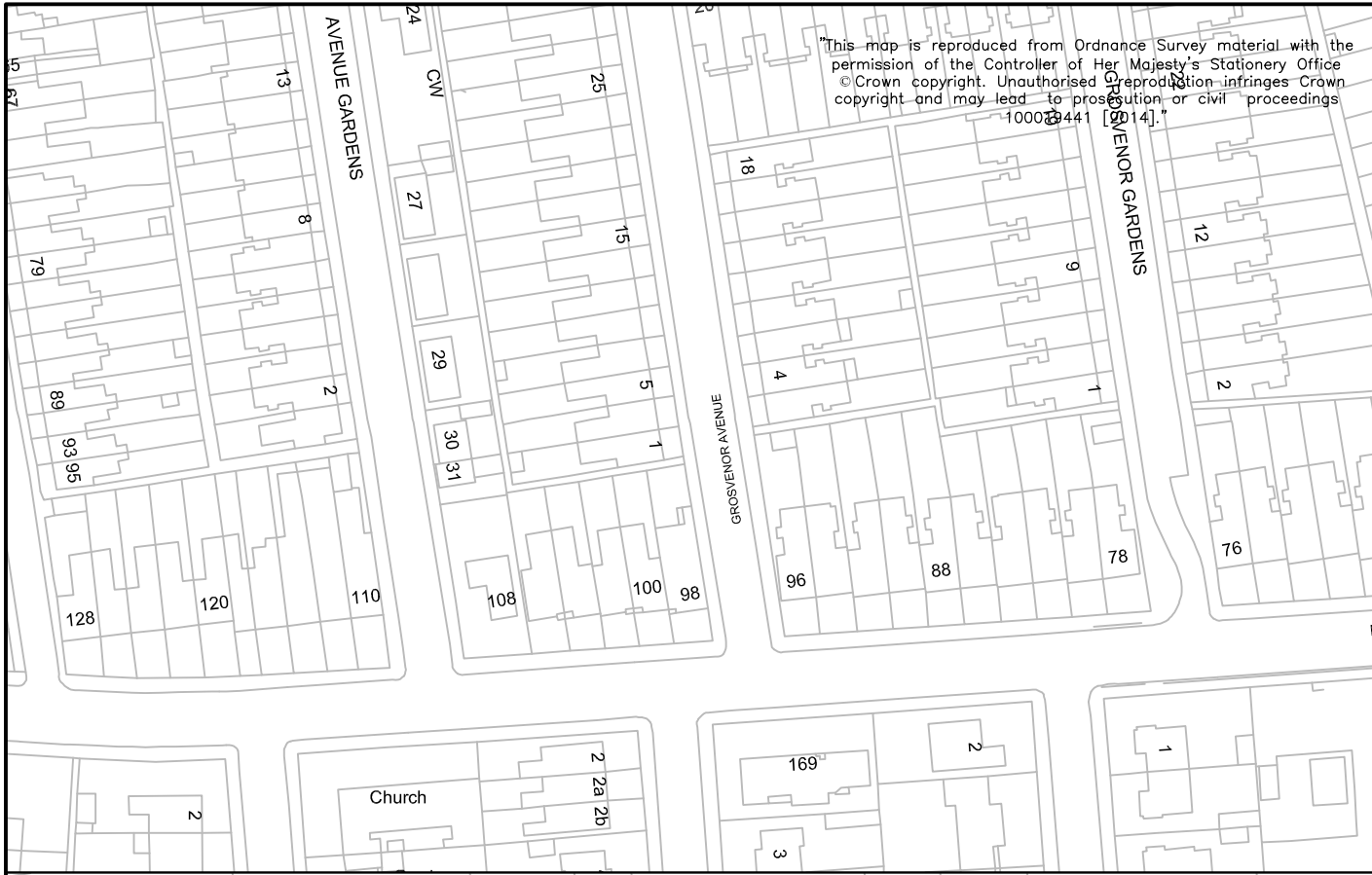


CLIENT		LONDON BOROUGH OF RICHMOND UPON THAMES	
PROJECT		DISABLED PARKING BAYS	
DRAWING TITLE		46 FIFTH CROSS ROAD TWICKENHAM	
ISSUING OFFICE		TWICKENHAM	DRAWING NUMBER
TELEPHONE		020 88911411	1049-GL-FCRDB-001
REVISION			

Draft	✓
Issue	✓
Scale (at A4 size)	VARIOUS

REVISION	DRAWN BY & DATE	DESIGNED BY & DATE	CHECKED BY & DATE	APPROVED BY & DATE

This map is reproduced from Ordnance Survey material with the permission of the Controller of Her Majesty's Stationery Office © Crown copyright. Unauthorised reproduction infringes Crown copyright and may lead to prosecution or civil proceedings.



					CLIENT		LONDON BOROUGH OF RICHMOND UPON THAMES					
					PROJECT		DISABLED PARKING BAYS					
<table border="1"> <tr> <td>Draft</td> <td>✓</td> </tr> <tr> <td>Issue</td> <td>✓</td> </tr> </table>					Draft	✓	Issue	✓	DRAWING TITLE		GROSVENOR ROAD BAY EXTENSION	
					Draft	✓						
Issue	✓											
REVISION	DRAWN BY & DATE	DESIGNED BY & DATE	CHECKED BY & DATE	APPROVED BY & DATE	Scale (at A4 size) VARIOUS	ISSUING OFFICE	TWICKENHAM	DRAWING NUMBER	1049-GL-GADB-001	REVISION		
						TELEPHONE	020 88911411					

1:1250

"This map is reproduced from Ordnance Survey material with the permission of the Controller of Her Majesty's Stationery Office © Crown copyright. Unauthorised reproduction infringes Crown copyright and may lead to prosecution or civil proceedings 100019441 [2014]."

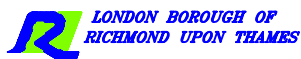
1:250



LEBANON PARK  
DISABLED

5.5m

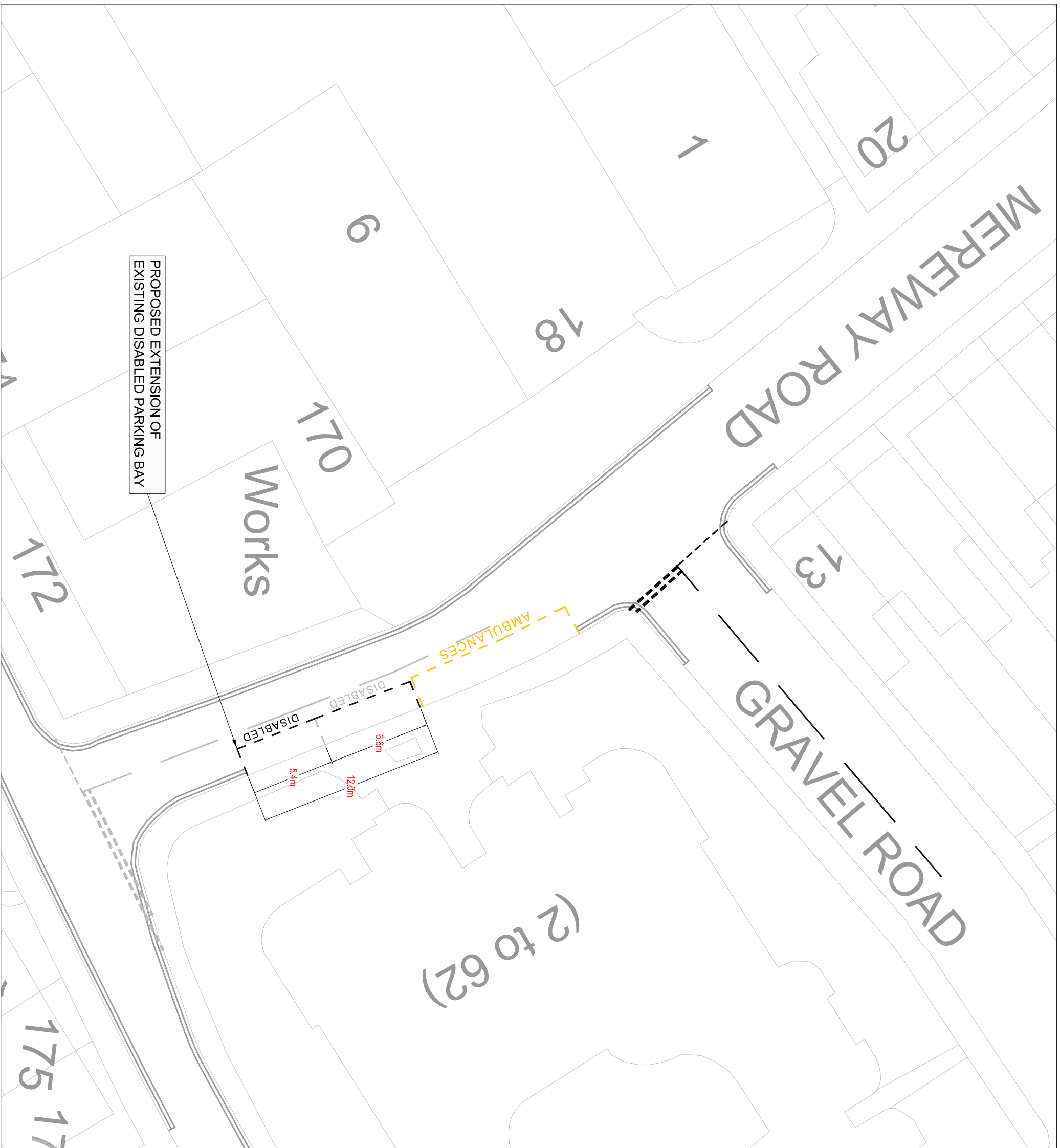
29



CLIENT		LONDON BOROUGH OF RICHMOND UPON THAMES	
PROJECT		DISABLED PARKING BAYS	
DRAWING TITLE		LEBANON PARK TWICKENHAM	
ISSUING OFFICE	TWICKENHAM	DRAWING NUMBER	1049-GL-LPDB-001
TELEPHONE	020 88911411	REVISION	

Draft	✓
Issue	✓
Scale (at A4 size)	VARIOUS

REVISION	DRAWN BY & DATE	DESIGNED BY & DATE	CHECKED BY & DATE	APPROVED BY & DATE
----------	-----------------	--------------------	-------------------	--------------------



"This map is reproduced from Ordnance Survey material with the permission of the Controller of Her Majesty's Stationery Office © Crown copyright. Unauthorised reproduction infringes Crown copyright and may lead to prosecution or civil proceedings 100019441 [2012]."

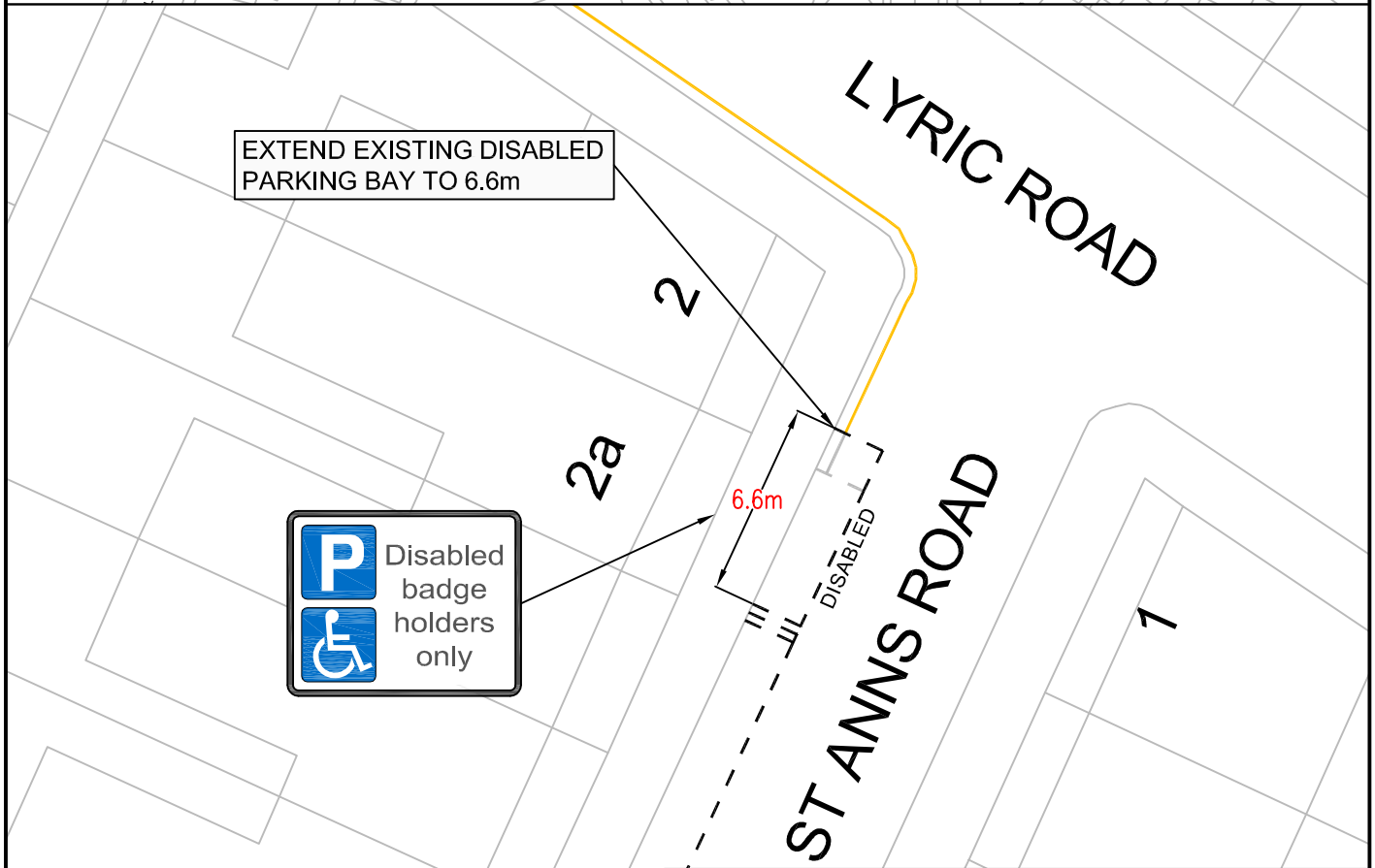
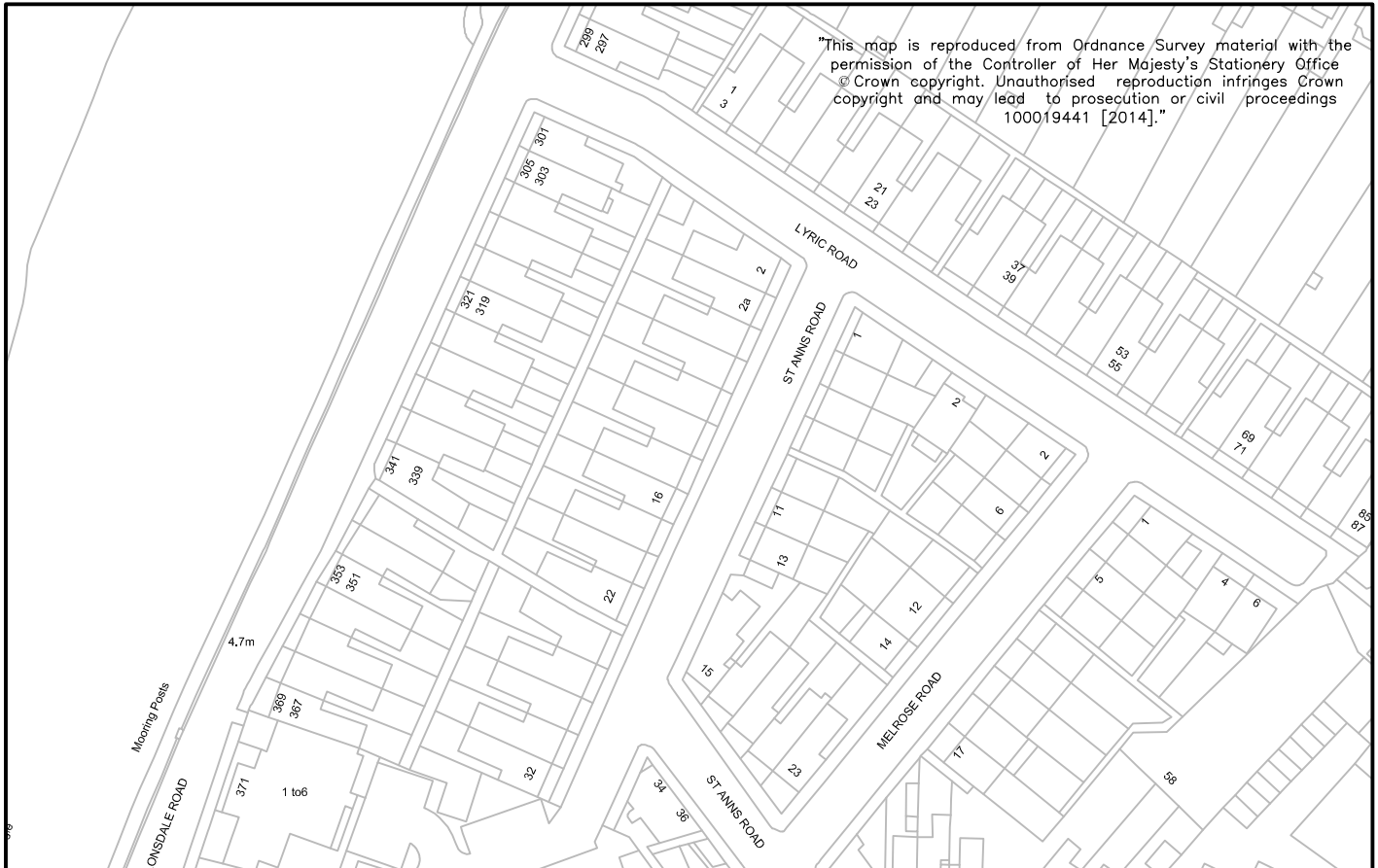
REVISION	2222	AMENDMENT	2222	DRAWN BY AND DATE	2222 2222	DESIGNED BY AND DATE	2222 2222	CHECKED BY AND DATE	2222 2222	APPROVED BY AND DATE	2222 2222
----------	------	-----------	------	-------------------	--------------	----------------------	--------------	---------------------	--------------	----------------------	--------------



LONDON BOROUGH OF RICHMOND UPON THAMES  
SCALE (AT A3 SIZE)  
1:250

CLIENT	LONDON BOROUGH OF RICHMOND UPON THAMES
PROJECT	MEREWAY ROAD
DRAWING TITLE	DISABLED BAY JAMES DARBY HOUSE
ISSUING OFFICE	TWICKENHAM
TELEPHONE	020 88911411
DRAWING NUMBER	1049-GL-MRDB-001
REVISION	A

"This map is reproduced from Ordnance Survey material with the permission of the Controller of Her Majesty's Stationery Office © Crown copyright. Unauthorised reproduction infringes Crown copyright and may lead to prosecution or civil proceedings 100019441 [2014]."



CLIENT	LONDON BOROUGH OF RICHMOND UPON THAMES		
PROJECT	DISABLED PARKING BAYS		
DRAWING TITLE	ST ANN'S ROAD, MORTLAKE EXTENSION		
ISSUING OFFICE	TWICKENHAM	DRAWING NUMBER	REVISION
TELEPHONE	020 88911411	1049-GL-STDB-001	

REVISION	DRAWN BY & DATE	DESIGNED BY & DATE	CHECKED BY & DATE	APPROVED BY & DATE	Draft	✓
					Issue	✓
					Scale (at A4 size)	VARIOUS

1:1250

"This map is reproduced from Ordnance Survey material with the permission of the Controller of Her Majesty's Stationery Office © Crown copyright. Unauthorised reproduction infringes Crown copyright and may lead to prosecution or civil proceedings 100019441 [2014]."

MP 8.75

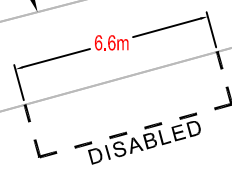
1:250



62

58

54



CLIENT LONDON BOROUGH OF RICHMOND UPON THAMES

PROJECT DISABLED PARKING BAYS

DRAWING TITLE TANGIER ROAD TWICKENHAM

ISSUING OFFICE TWICKENHAM  
TELEPHONE 020 88911411

DRAWING NUMBER 1049-GL-TRDB-001

REVISION

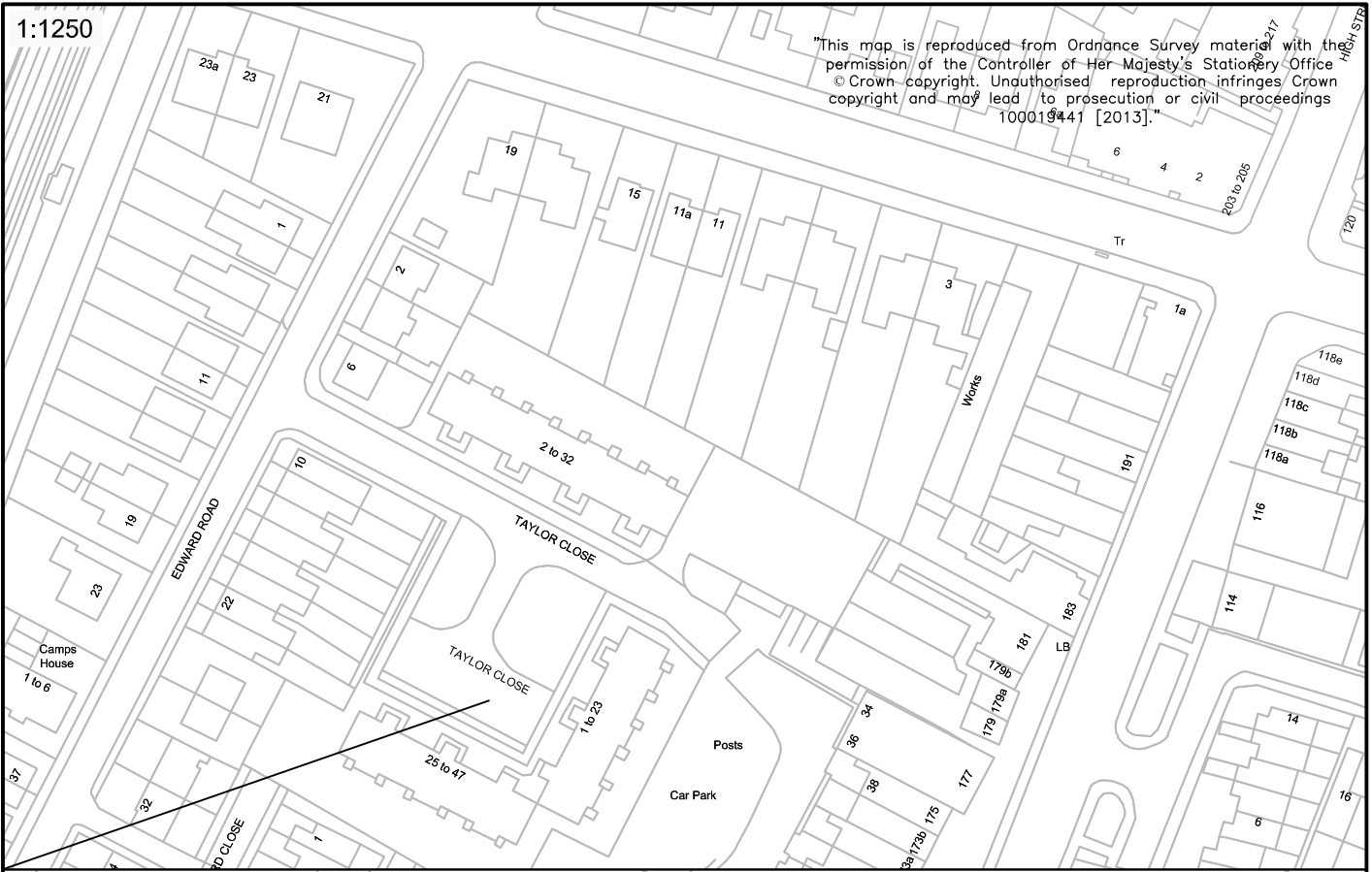
REVISION	DRAWN BY & DATE	DESIGNED BY & DATE	CHECKED BY & DATE	APPROVED BY & DATE

Draft	✓
Issue	✓
Scale (at A4 size)	VARIOUS

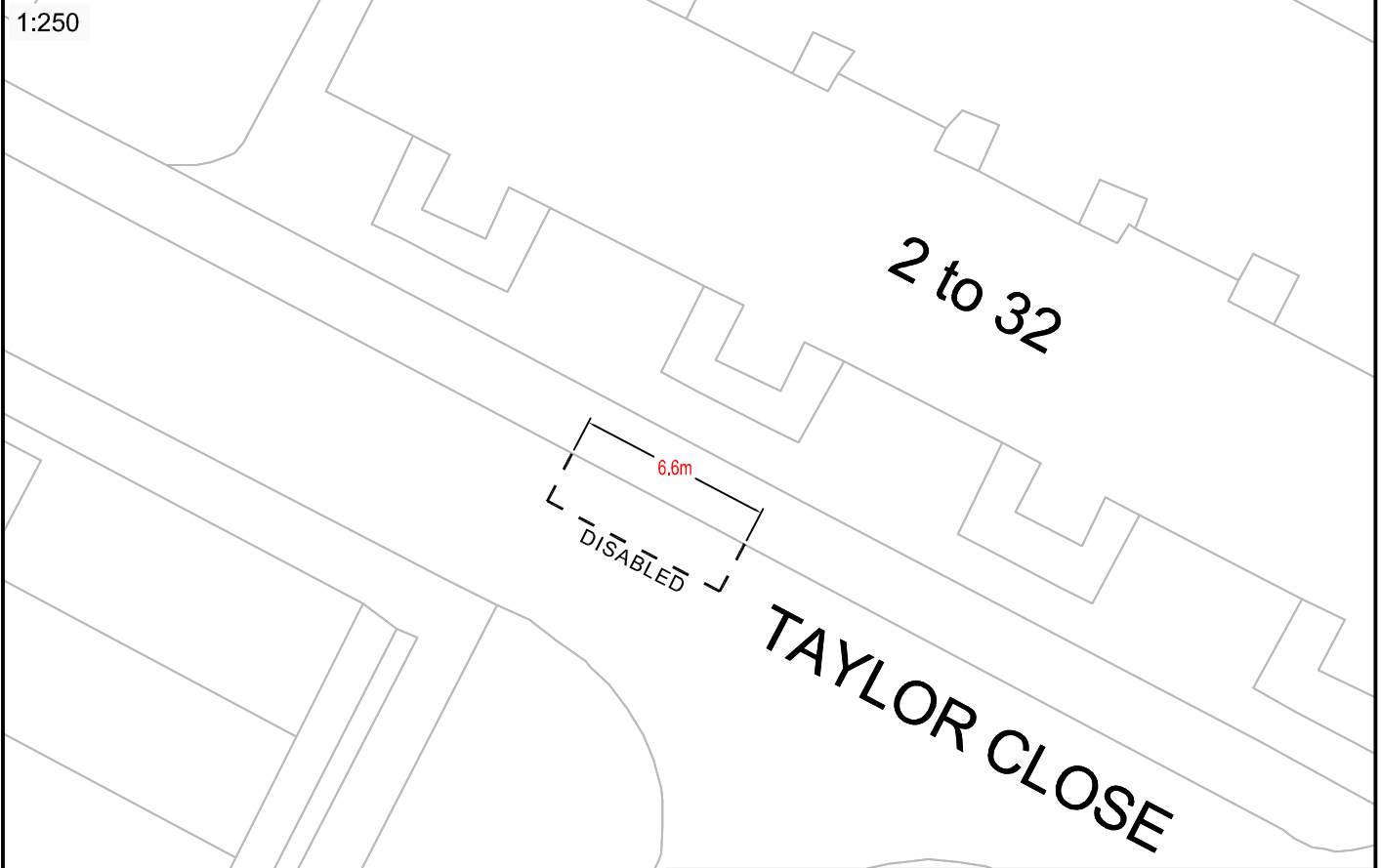


1:1250

"This map is reproduced from Ordnance Survey material with the permission of the Controller of Her Majesty's Stationery Office © Crown copyright. Unauthorised reproduction infringes Crown copyright and may lead to prosecution or civil proceedings 100019441 [2013]."



1:250



CLIENT	LONDON BOROUGH OF RICHMOND UPON THAMES		
PROJECT	DISABLED PARKING BAYS		
DRAWING TITLE	TAYLOR CLOSE, TW12 1LE NEW DISABLED BAY		
ISSUING OFFICE	TWICKENHAM	DRAWING NUMBER	REVISION
TELEPHONE	020 88911411	2288-GL-TC-001	

Draft	✓
Issue	✓
Scale (at A4 size)	VARIOUS

REVISION	DRAWN BY & DATE	DESIGNED BY & DATE	CHECKED BY & DATE	APPROVED BY & DATE
----------	-----------------	--------------------	-------------------	--------------------