

ROAD TRAFFIC REGULATION ACT 1984 – SECTION 6

THE LONDON BOROUGH OF RICHMOND UPON THAMES (FREE PARKING PLACES)
(PEOPLE WITH DISABILITIES) (AMENDMENT No. 61) ORDER 2018
DISABLED PERSONS PARKING BAYS
VARIOUS STREETS THROUGHOUT THE BOROUGH
(Reference 17/169)

1. The Council of the London Borough of Richmond upon Thames on 24 May 2018 made the above Order under sections 6, and 124 of, and Part IV of Schedule 9 to, the Road Traffic Regulation Act 1984, as amended.
2. The principal objective of the **Disabled Persons' Parking Places Order** is to introduce a number of parking places for disabled persons where a high level of parking makes reasonable means of access difficult, and to discontinue a number of parking places previously provided where the demand for such bays no longer exists.
3. The **Disabled Persons' Parking Places Order** will introduce a parking bay for disabled persons' vehicles, operating "at any time" in the following streets:

Addison Road, Teddington;	Marchmont Road, Richmond;
Bishops Grove, Hampton;	Oldfield Road, Hampton;
Cobbett Road, Twickenham;	Onslow Avenue, Richmond;
Fielding Avenue, Twickenham;	The Crescent, Barnes;
Haliburton Road, Twickenham;	Thompson Avenue, Kew; and
Lyric Road, Barnes;	Washington Road, Barnes.
4. The **Disabled Persons' Parking Places Order** will also revoke the existing parking bays for disabled persons' vehicles in the vicinity of the following properties: -

1 Cleveland Gardens, Barnes;	44 Hospital Bridge Road Twickenham; and
9 Devoncroft Gardens, Twickenham;	239 Whitton Dene, Twickenham.
29 Hatherop Road, Hampton;	
5. Copies of the Order, which comes into force on 29 May 2018, plans showing the location and effect of the Order and the Council's Statement of Reasons for making the Order: -
 - (a) can be inspected, quoting Reference 17/169 at the Civic Centre (Central Reception, ground floor), 44 York Street, Twickenham between 9.15am and 5pm on Mondays to Fridays, except for Bank and other public holidays; and
 - (b) may be viewed on the Council's web-site at http://www.richmond.gov.uk/public_notices
6. Persons wishing to question the validity of this Order or any of its provisions on the grounds that it or they are not within the powers conferred by the 1984 Act, or that any requirement of the Act or any instrument made under the Act has not been complied with that person may, within six weeks from the date on which the Order was made, apply for the purpose to the High Court.

Nick O'Donnell
Assistant Director, Traffic and Engineering
Civic Centre, 44 York Street, Twickenham TW1 3BZ

Dated 25 May 2018



ROAD TRAFFIC REGULATION ACT 1984 – SECTION 6

THE LONDON BOROUGH OF RICHMOND UPON THAMES (FREE PARKING PLACES)
(PEOPLE WITH DISABILITIES) (AMENDMENT No. 62) ORDER 2018
DISABLED PERSONS PARKING BAYS
VARIOUS STREETS THROUGHOUT THE BOROUGH
(Reference 17/169)

1. The Council of the London Borough of Richmond upon Thames on 12 July 2018 made the above Order under sections 6, and 124 of, and Part IV of Schedule 9 to, the Road Traffic Regulation Act 1984, as amended.
2. The principal objective of the **Disabled Persons' Parking Places Order** is to introduce a number of parking places for disabled persons where a high level of parking makes reasonable means of access difficult.
3. The **Disabled Persons' Parking Places Order** will introduce a parking bay for disabled persons' vehicles, operating "at any time" in the following streets:

Railway Road, Teddington; Vincam Close, Twickenham; and
Thompson Avenue, Kew
4. Copies of the Order, which comes into force on 16 July 2018, plans showing the location and effect of the Order and the Council's Statement of Reasons for making the Order: -
 - (a) can be inspected, quoting Reference 17/169 at the Civic Centre (Central Reception, ground floor), 44 York Street, Twickenham between 9.15am and 5pm on Mondays to Fridays, except for Bank and other public holidays; and
 - (b) may be viewed on the Council's web-site at http://www.richmond.gov.uk/public_notices
5. Persons wishing to question the validity of this Order or any of its provisions on the grounds that it or they are not within the powers conferred by the 1984 Act, or that any requirement of the Act or any instrument made under the Act has not been complied with that person may, within six weeks from the date on which the Order was made, apply for the purpose to the High Court.

Nick O'Donnell
Assistant Director, Traffic and Engineering
Civic Centre, 44 York Street, Twickenham TW1 3BZ

Dated 13 July 2018



THE LONDON BOROUGH OF RICHMOND UPON THAMES
(FREE PARKING PLACES) (PEOPLE WITH DISABILITIES)
(AMENDMENT No. 61) ORDER 2018

Made: 24 May 2018

Coming into operation: 29 May 2018

The Council of the London Borough of Richmond upon Thames, having consulted the Commissioner of Police of the Metropolis, in exercise of the powers conferred by Sections 6 and 124 of, and Part IV of Schedule 9 to, the Road Traffic Regulation Act 1984(a), as amended, and all other enabling powers hereby make the following Order—

1. This Order shall come into operation on 29 May 2018 and may be cited as the London Borough of Richmond upon Thames (Free Parking Places) (People with Disabilities) (Amendment No. 61) Order 2018.
2. (1) In this Order the expression "enactment" means any enactment whether public, general or local and includes any order, bye-law, rule, regulation, scheme or other instrument having effect by virtue of an enactment.
 (2) Any reference in this Order to any enactment shall be construed as a reference to that enactment as amended, applied, consolidated, re-enacted by or as having effect by virtue of any subsequent enactment.
 (3) The Interpretation Act 1978(b) shall apply for the interpretation of this Order as it applies for the interpretation of an Act of Parliament.
3. Without prejudice to the validity of anything done or to any liability incurred in respect of any act or omission before the coming into operation of this Order, the London Borough of Richmond upon Thames (Free Parking Places) (People with Disabilities) Order 2007(c), as amended, shall have effect as though: -
 - (a) there were added to the items in Schedule 2 to that Order the items numbered 1G, 21I, 45C, 72B, 179A, 239H, 239J and 258C as set out in columns 1, 2, 3 and 4 of Schedule 1 to this Order;
 - (b) for the items numbered 95C, 146B and 177A there were substituted the items similarly numbered and set out in columns 1, 2, 3 and 4 of Schedule 2 to this Order;
 - (c) the items numbered 58A, 103B, 112C and 313 in Schedule 2 to that Order set out in columns 1, 2, 3, and 4 of Schedule 3 to this Order were revoked.

Dated 24 May 2018



Assistant Director – Traffic and Engineering
(The officer appointed for this purpose)

(a) 1984 c. 27.

(b) 1978 c.30.

(c) 2007/1 – the relevant amending Orders are 2012/11, 2014/52, 2016/49 and 2018/3

SCHEDULE 1
(see Article 3(a))

ITEMS TO BE ADDED TO SCHEDULE 2 [to 2007/1]

1 Item No.	2 Street	3 Permitted hours (see Schedule 1) [to 2007/1]	4 Special manner of standing
1G	Addison Road, Teddington: the south-west side, from a point 2 metres north-west of the common boundary of Nos 28 and 30 Addison Road, extending north-westwards for a distance of 3 metres and extending north-eastwards for a distance of 6 metres.	A	Vehicle parked perpendicular to the kerb-line
21I	Bishops Grove, Hampton: the south-west side, from a point outside the common boundary of Nos 35 and 37 Bishops Grove, north-eastwards for a distance of 6 metres.	A	-
45C	Cobbett Road, Twickenham: the north-east side, from a point outside the common boundary of Nos 35 and 36 Cobbett Road, north-westwards for a distance of 6 metres.	A	-
72B	Fielding Avenue, Twickenham: the south-west side, from a point outside the common boundary of Nos 2 and 4 Fielding Avenue south-eastwards for a distance of 6 metres.	A	-
153C	Marchmont Road, Richmond: the north-east side, from a point 36 metres south-east of the south-eastern kerb-line of King's Road, south-eastwards for a distance of 6 metres.	A	-
179A	Onslow Avenue, Richmond: the north-west side, from a point opposite the common boundary of Nos 20 and 22 Onslow Avenue, south-westwards for a distance of 6.6 metres.	A	-
239H	The Crescent, Barnes: the west side, from a point opposite the common boundary of Nos 32 and 33 The Crescent, southwards for a distance of 6.6 metres.	A	-

1 Item No.	2 Street	3 Permitted hours (see Schedule 1) [to 2007/1]	4 Special manner of standing
239I	Thompson Avenue, Kew: the west side, from a point outside the common boundary of Nos 41 and 43 Thompson Avenue northwards for a distance of 6 metres.	A	-
258C	Washington Road, Barnes: the north side, from a point 2 metres north of the common boundary of Nos 62 and 64 Washington Road, eastwards for a distance of 6 metres.	A	-

SCHEDULE 2

(see Article 3(b))

ITEMS TO BE SUBSTITUTED IN SCHEDULE 2 [to 2007/1]

1 Item No.	2 Street	3 Permitted hours (see Schedule 1) [to 2007/1]	4 Special manner of standing
95C	Haliburton Road, Twickenham the east side, from a point outside the common boundary of Nos 100 and 102 Haliburton Road southwards for a distance of 12 metres.	A	-
146B	Lyric Road, Barnes: the south-west side, from its south-eastern limit north-westwards for a distance of 6.6 metres.	A	-
177A	Oldfield Road, Hampton: the south side, from a point opposite the party wall of Nos 19 and 21 Oldfield Road westwards for a distance of 6 metres.	A	-

SCHEDULE 3

(see Article 3(c))

ITEMS TO BE REVOKED FROM SCHEDULE 2 [to 2007/1]

1 Item No.	2 Street	3 Permitted hours (see Schedule 1) [to 2007/1]	4 Special manner of standing
58A	Devoncroft Gardens, Twickenham: the north-west side, from a point outside the common boundary of Nos 10 and 11 Devoncroft Gardens, north-eastwards for a distance of 6.6 metres.	A	-
103B	Hatherop Road, Hampton; the east side, from a point opposite the party wall of Nos 29 and 31 Hatherop Road southwards for a distance of 5 metres.	A	-
112C	Hospital Bridge Road, Whitton: the service road serving Nos 2-66 Hospital Bridge Road, the north-east side, from a point 0.5 metres south-east of a point opposite the common boundary of Nos 42 and 44 Hospital Bridge Road south-eastwards for a distance of 6.6 metres.	A	-
313	Whitton Dene, Isleworth: the north-west side, from a point outside the common boundary of Nos. 237 and 238 Whitton Dene, south-westwards for a distance of 6.6 metres.	A	With four wheels resting on the footway.

EXPLANATORY NOTE

(This Note is not part of the Order but is intended to indicate its general purport.)

This Order introduces 12 additional parking bays for people with disabilities to operate "at any time" and revokes a further 5 bays.

The London Borough of Richmond upon Thames (Free Parking Places) (People with Disabilities) (Amendment No. 61) Order 2018

STATEMENT OF REASONS FOR PROPOSING TO MAKE THIS ORDER

- 1 Under delegated powers additional parking bays are proposed to be introduced for the exclusive use of Blue Badge holders who meet the criteria approved by the Transport Sub-Committee on 22 July 1996 and for any other vehicle displaying a valid disabled person's badge issued by a Local Authority.

The bays are situated in the following streets: -

Addison Road, Teddington;
Bishops Grove, Hampton;
Cobbett Road, Twickenham;
Fielding Avenue, Twickenham;
Haliburton Road, Twickenham;
Lyric Road, Barnes;
Marchmont Road, Richmond
Oldfield Road, Hampton;
Onslow Avenue, Richmond;
The Crescent, Barnes;
Thompson Avenue, Kew; and
Washington Road, Barnes.

and will be in operation at all times.

- 2 The Council is also proposing to revoke or discontinue the use of the following bays, where there is no longer any demand for their use: -

Outside 1 Cleveland Gardens, Barnes;
Outside 9 Devoncroft Gardens, Twickenham;
Outside 29 Hatherop Road, Hampton;
Outside 44 Hospital Bridge Road Twickenham;
Outside 239 Whitton Dene, Twickenham

**THE LONDON BOROUGH OF RICHMOND UPON THAMES
(FREE PARKING PLACES) (PEOPLE WITH DISABILITIES)
(AMENDMENT No. 62) ORDER 2018**

Made: 12 July 2018

Coming into operation: 16 July 2018

The Council of the London Borough of Richmond upon Thames, having consulted the Commissioner of Police of the Metropolis, in exercise of the powers conferred by Sections 6 and 124 of, and Part IV of Schedule 9 to, the Road Traffic Regulation Act 1984(a), as amended, and all other enabling powers hereby make the following Order—

1. This Order shall come into operation on 16 July 2018 and may be cited as the London Borough of Richmond upon Thames (Free Parking Places) (People with Disabilities) (Amendment No. 62) Order 2018.
2. (1) In this Order the expression “enactment” means any enactment whether public, general or local and includes any order, bye-law, rule, regulation, scheme or other instrument having effect by virtue of an enactment.

(2) Any reference in this Order to any enactment shall be construed as a reference to that enactment as amended, applied, consolidated, re-enacted by or as having effect by virtue of any subsequent enactment.

(3) The Interpretation Act 1978(b) shall apply for the interpretation of this Order as it applies for the interpretation of an Act of Parliament.
3. Without prejudice to the validity of anything done or to any liability incurred in respect of any act or omission before the coming into operation of this Order, the London Borough of Richmond upon Thames (Free Parking Places) (People with Disabilities) Order 2007(c), as amended, shall have effect as though there were added to the items in Schedule 2 to that Order the items numbered 196D, 239J and 251H as set out in columns 1, 2, 3 and 4 of Schedule 1 to this Order;

Dated 12 July 2018



Assistant Director – Traffic and Engineering
(The officer appointed for this purpose)

(a) 1984 c. 27. (b) 1978 c.30.
(c) 2007/1 There are no relevant amending Orders.

SCHEDULE 1
(see Article 3(a))

ITEMS TO BE ADDED TO SCHEDULE 2 [to 2007/1]

1 Item No.	2 Street	3 Permitted hours (see Schedule 1) [to 2007/1]	4 Special manner of standing
196D	Railway Road, Teddington: the north-east side, from a point outside the south-eastern boundary of No 68 Railway Road, north-westwards for a distance of 6 metres.	A	-
239J	Thompson Avenue, Kew: the east side, from a point outside the common boundary of Nos 32 and 34 Thompson Avenue northwards for a distance of 6 metres.	A	-
251H	Vincam Close, Twickenham; the south side, from a point opposite the party wall of Nos 27 and 29 Vincam Close westwards for a distance of 6 metres.	A	-

EXPLANATORY NOTE

(This Note is not part of the Order but is intended to indicate its general purport.)

This Order introduces 3 additional parking bays for people with disabilities to operate "at any time".

The London Borough of Richmond upon Thames (Free Parking Places) (People with Disabilities) (Amendment No. 62) Order 2018

STATEMENT OF REASONS FOR MAKING THIS ORDER

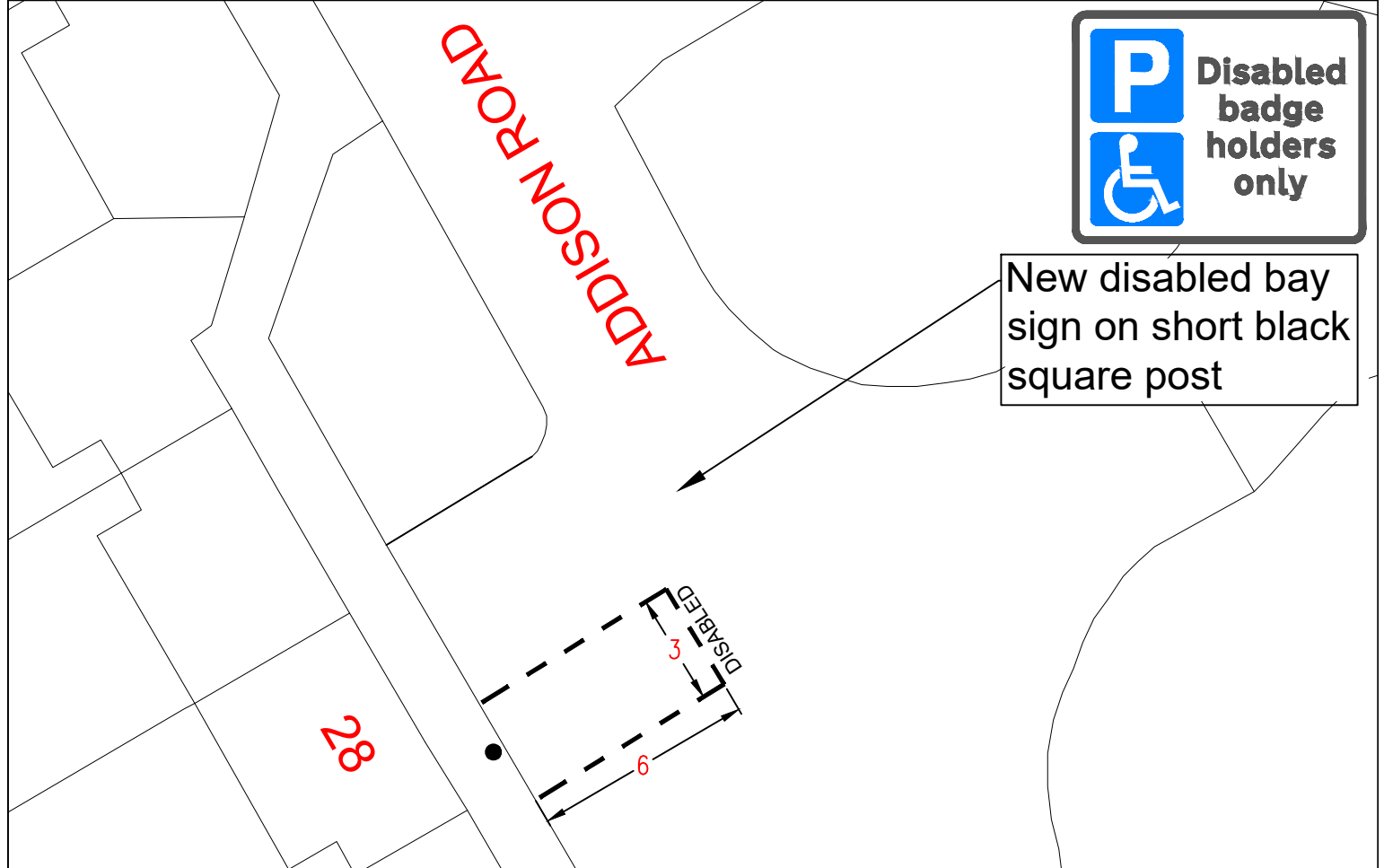
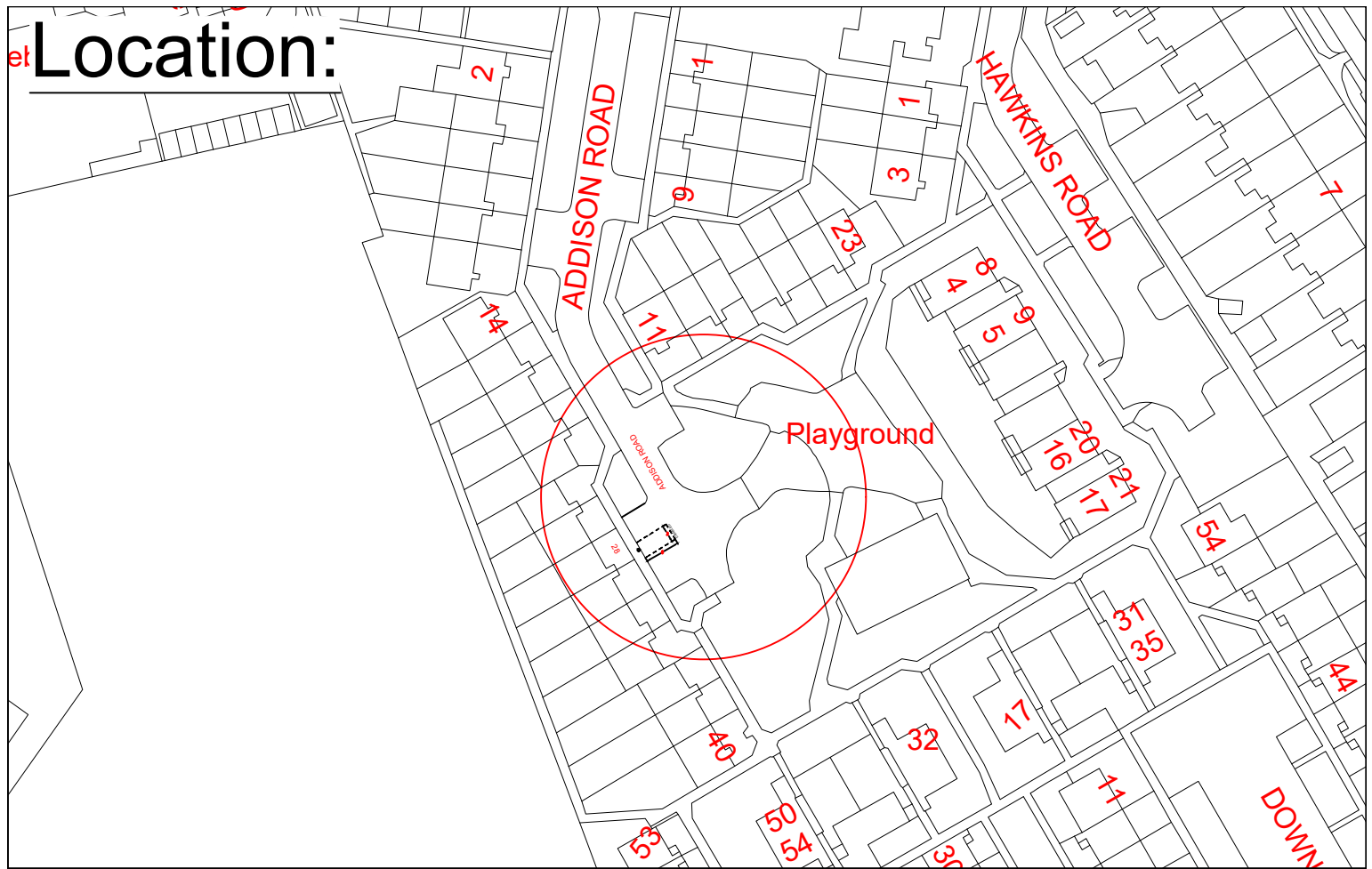
- Under delegated powers additional parking bays are proposed to be introduced for the exclusive use of Blue Badge holders who meet the criteria approved by the Transport Sub-Committee on 22 July 1996 and for any other vehicle displaying a valid disabled person's badge issued by a Local Authority.

The bays are situated in the following streets: -

Railway Road, Teddington;
Thompson Avenue, Kew;
Vincam Close, Twickenham

and will be in operation at all times.

Location:

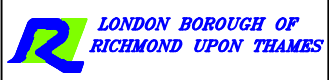


"This map is reproduced from Ordnance Survey material with the permission of the Controller of Her Majesty's Stationery Office © Crown copyright. Unauthorised reproduction infringes Crown copyright and may lead to prosecution or civil proceedings 100019441 [2017]."

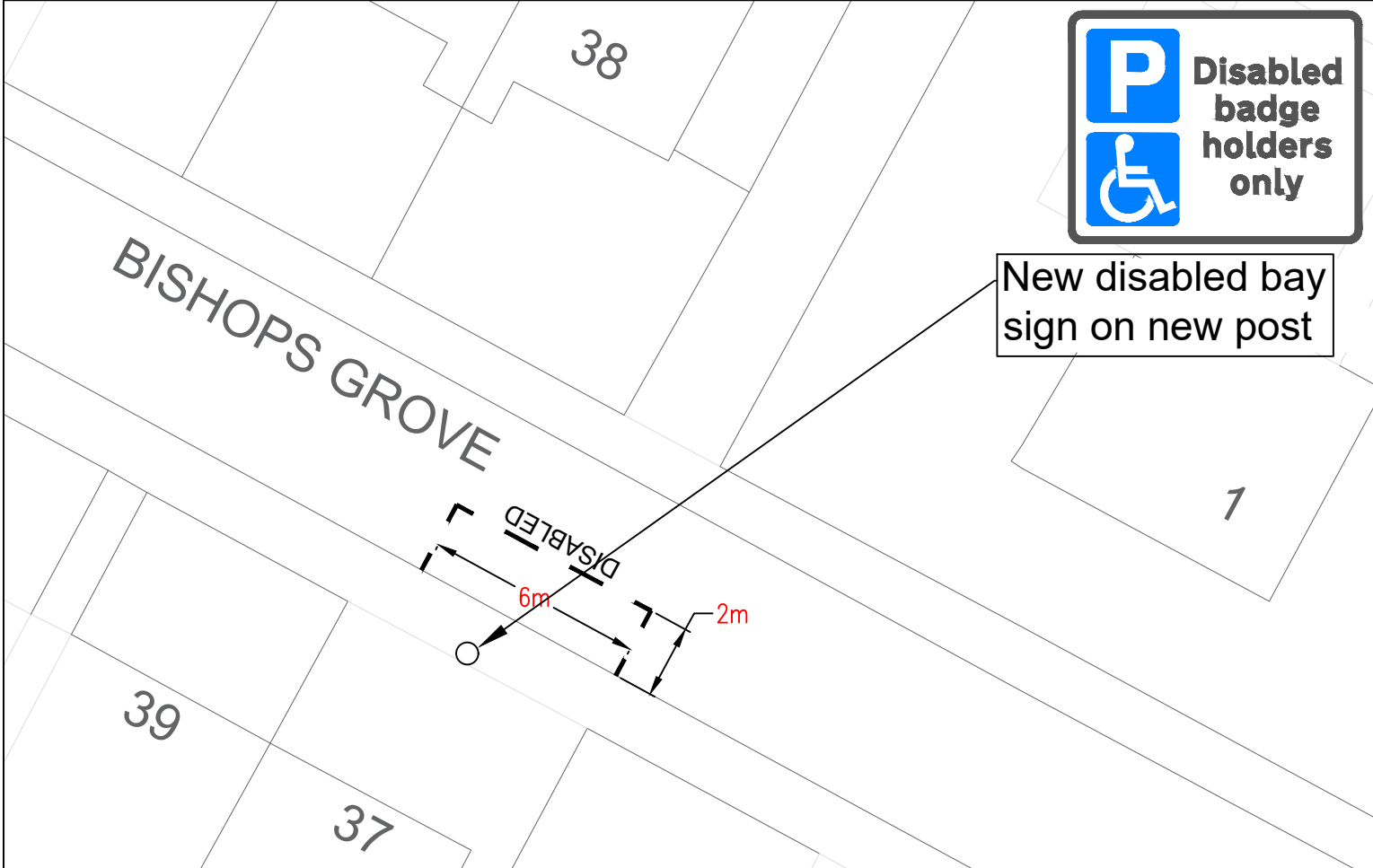
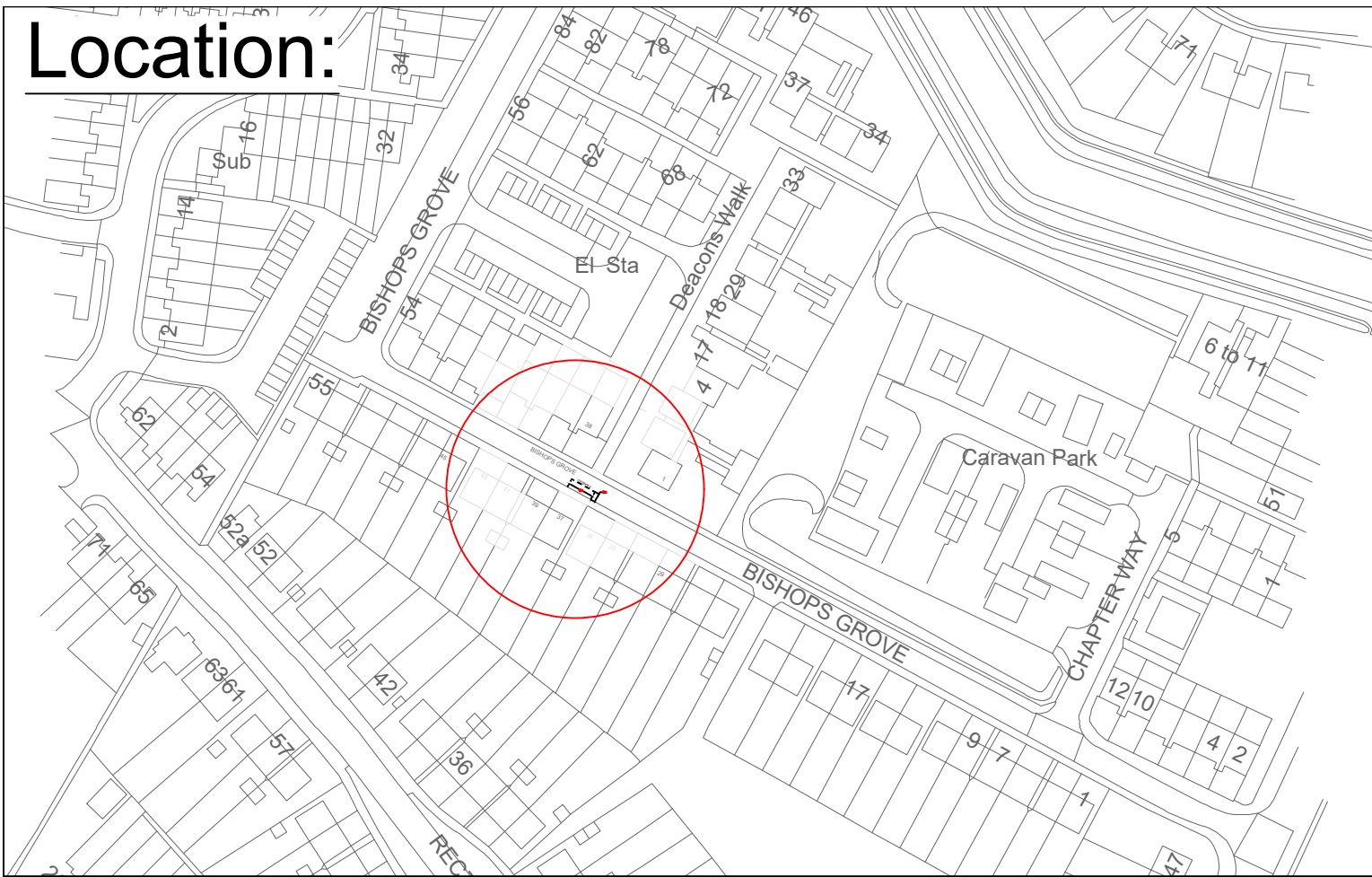
CLIENT LONDON BOROUGH OF RICHMOND UPON THAMES
 PROJECT ADDISON ROAD, TEDDINGTON

REVISION	DRAWN BY & DATE	DESIGNED BY & DATE	CHECKED BY & DATE	APPROVED BY & DATE	Scale (at A4 size) 1:200
-	RT 08/17	M.P. 08/17	M.P. 08/17	M.T. 08/17	

DRAWING TITLE DISABLED BAY 1012708	ISSUING OFFICE TWICKENHAM	DRAWING NUMBER BR-1012708-001	REVISION -
	TELEPHONE 08456 122 660		



Location:



New disabled bay sign on new post

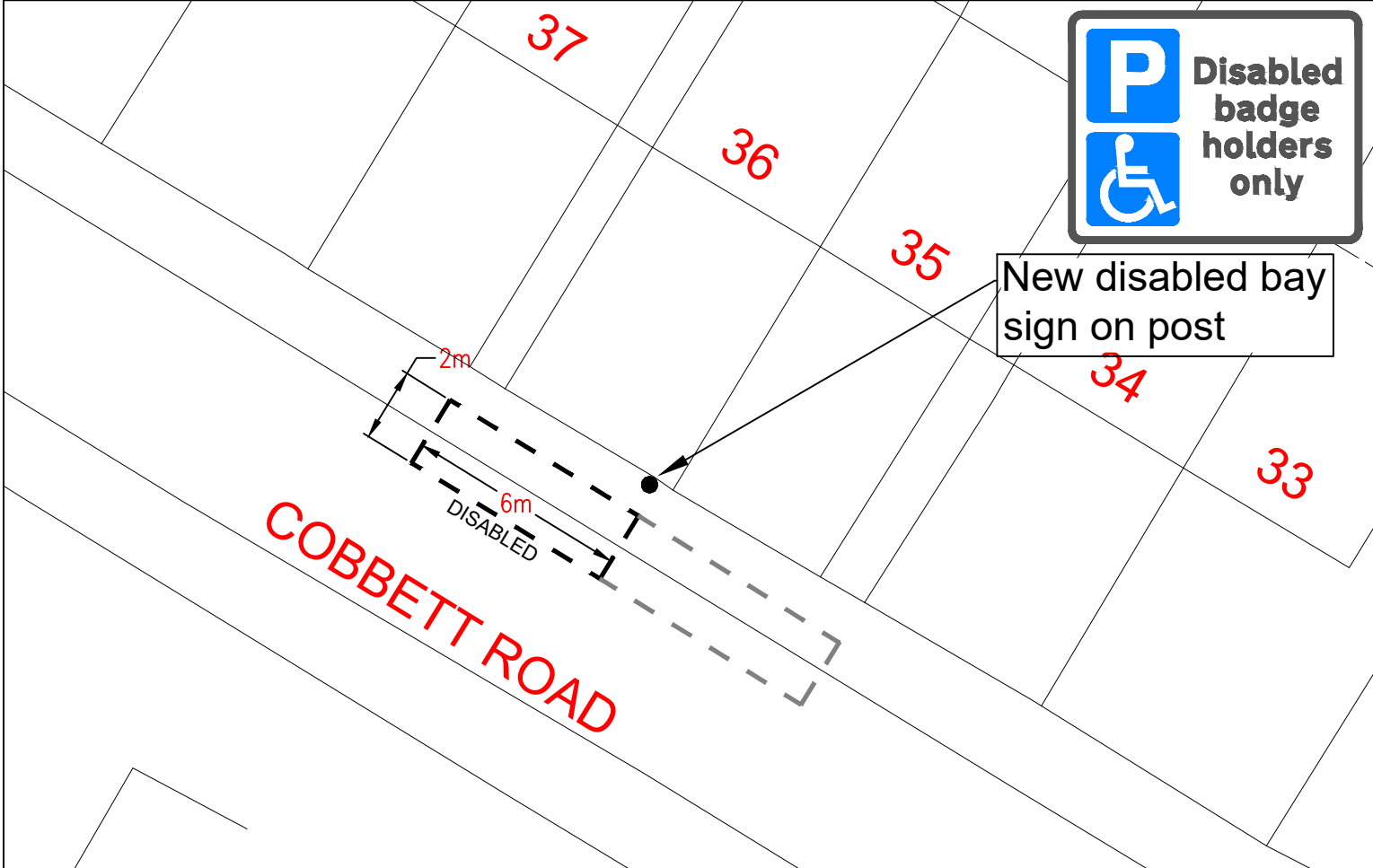
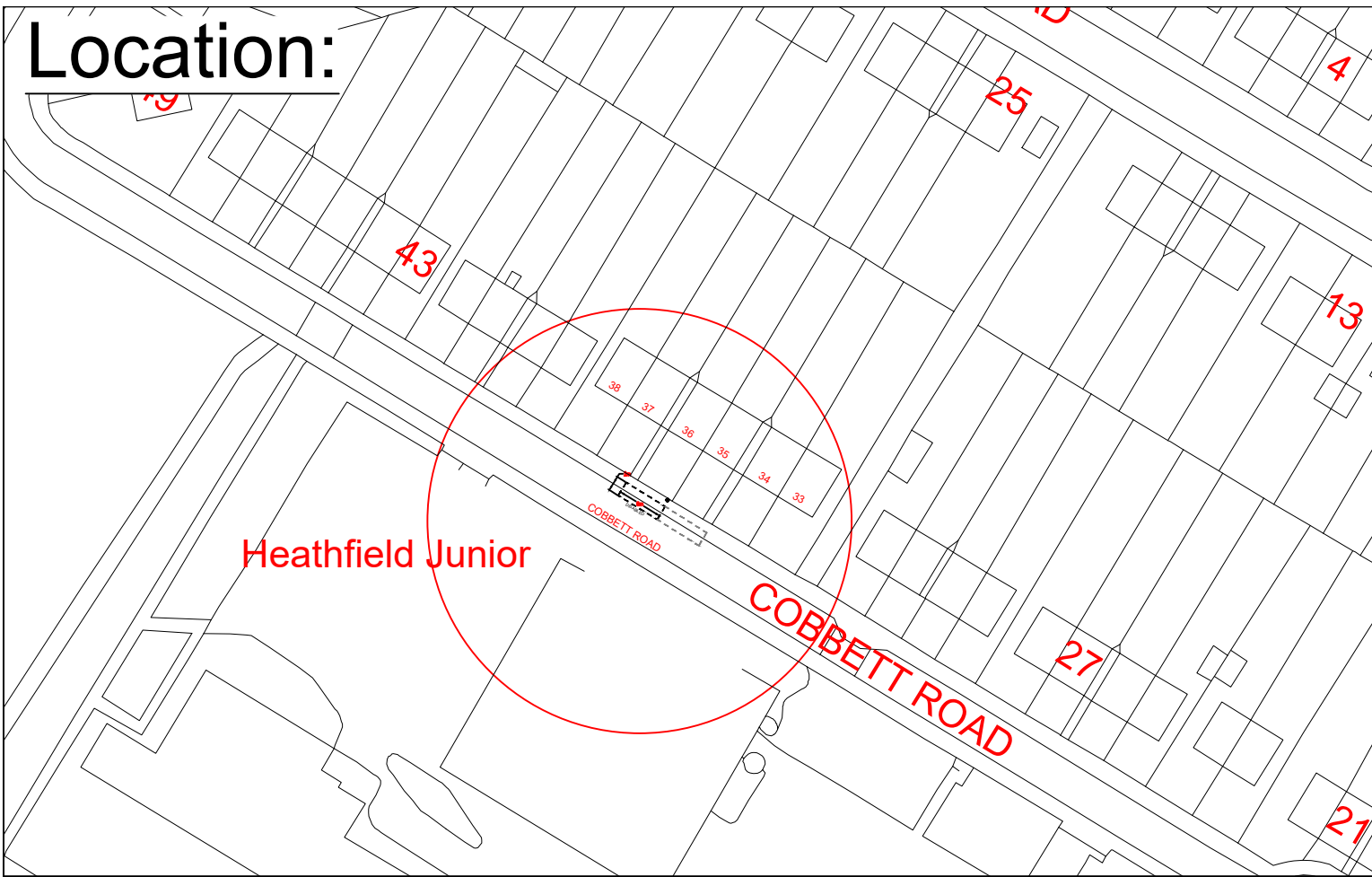
"This map is reproduced from Ordnance Survey material with the permission of the Controller of Her Majesty's Stationery Office © Crown copyright. Unauthorised reproduction infringes Crown copyright and may lead to prosecution or civil proceedings 100019441 [2017]."

CLIENT	LONDON BOROUGH OF RICHMOND UPON THAMES		
PROJECT	BISHOPS GROVE, HAMPTON		
DRAWING TITLE	DISABLED BAY		
ISSUING OFFICE	TWICKENHAM	DRAWING NUMBER	BR-XXX-001
TELEPHONE	08456 122 660	REVISION	-

REVISION	DRAWN BY & DATE	DESIGNED BY & DATE	CHECKED BY & DATE	APPROVED BY & DATE	Scale (at A4 size)	Draft	Issue
-	RT 09/17	CRW 09/17	CRW 09/17	MP 09/17	1:200	✓	✓



Location:

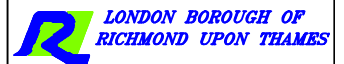


"This map is reproduced from Ordnance Survey material with the permission of the Controller of Her Majesty's Stationery Office © Crown copyright. Unauthorised reproduction infringes Crown copyright and may lead to prosecution or civil proceedings 100019441 [2017]."

CLIENT LONDON BOROUGH OF RICHMOND UPON THAMES

PROJECT COBBETT ROAD, TWICKENHAM

DRAWING TITLE DISABLED BAY
1013111



-	RT 08/17	CRW 08/17	CRW 08/17	MP 08/17
REVISION	DRAWN BY & DATE	DESIGNED BY & DATE	CHECKED BY & DATE	APPROVED BY & DATE

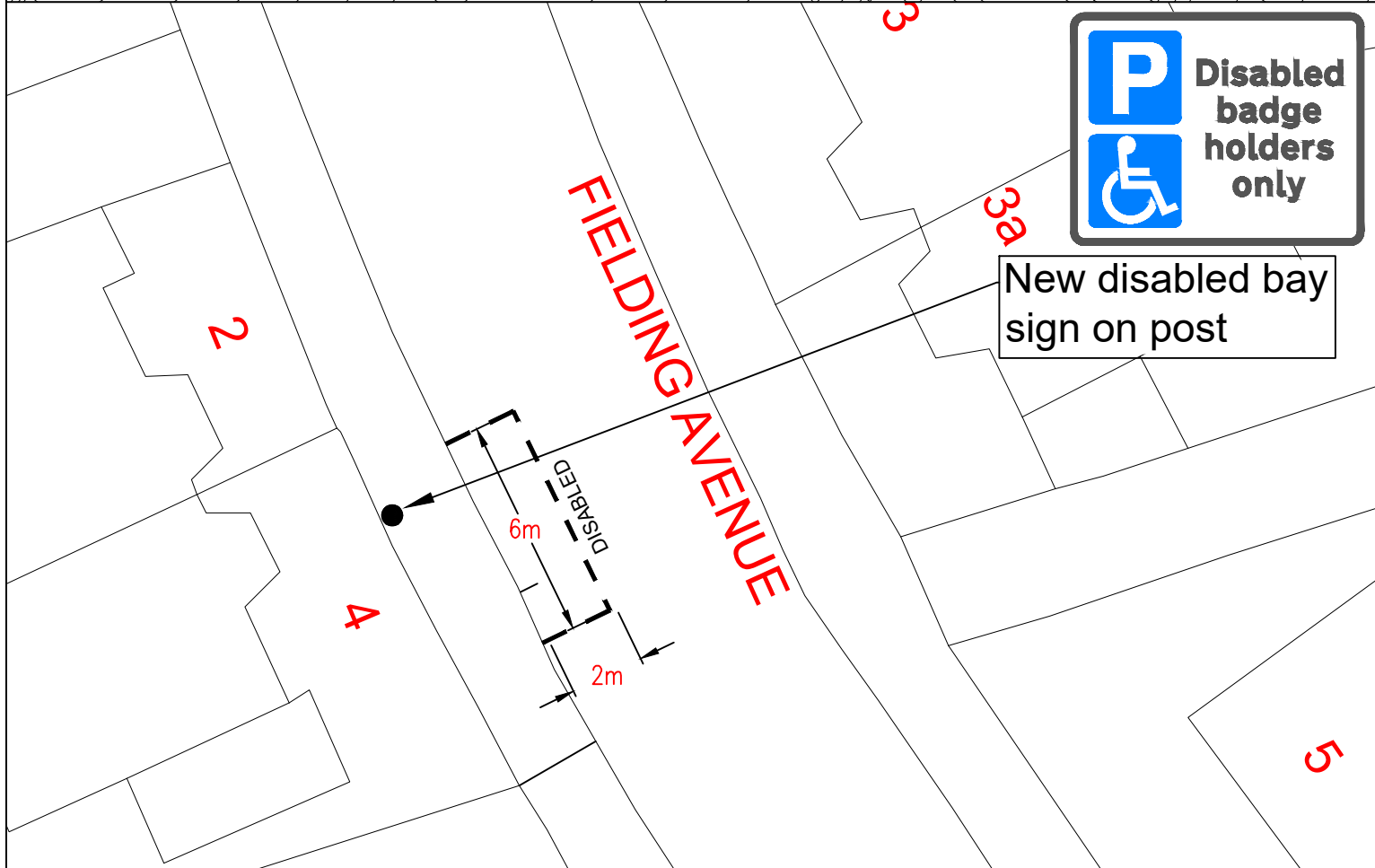
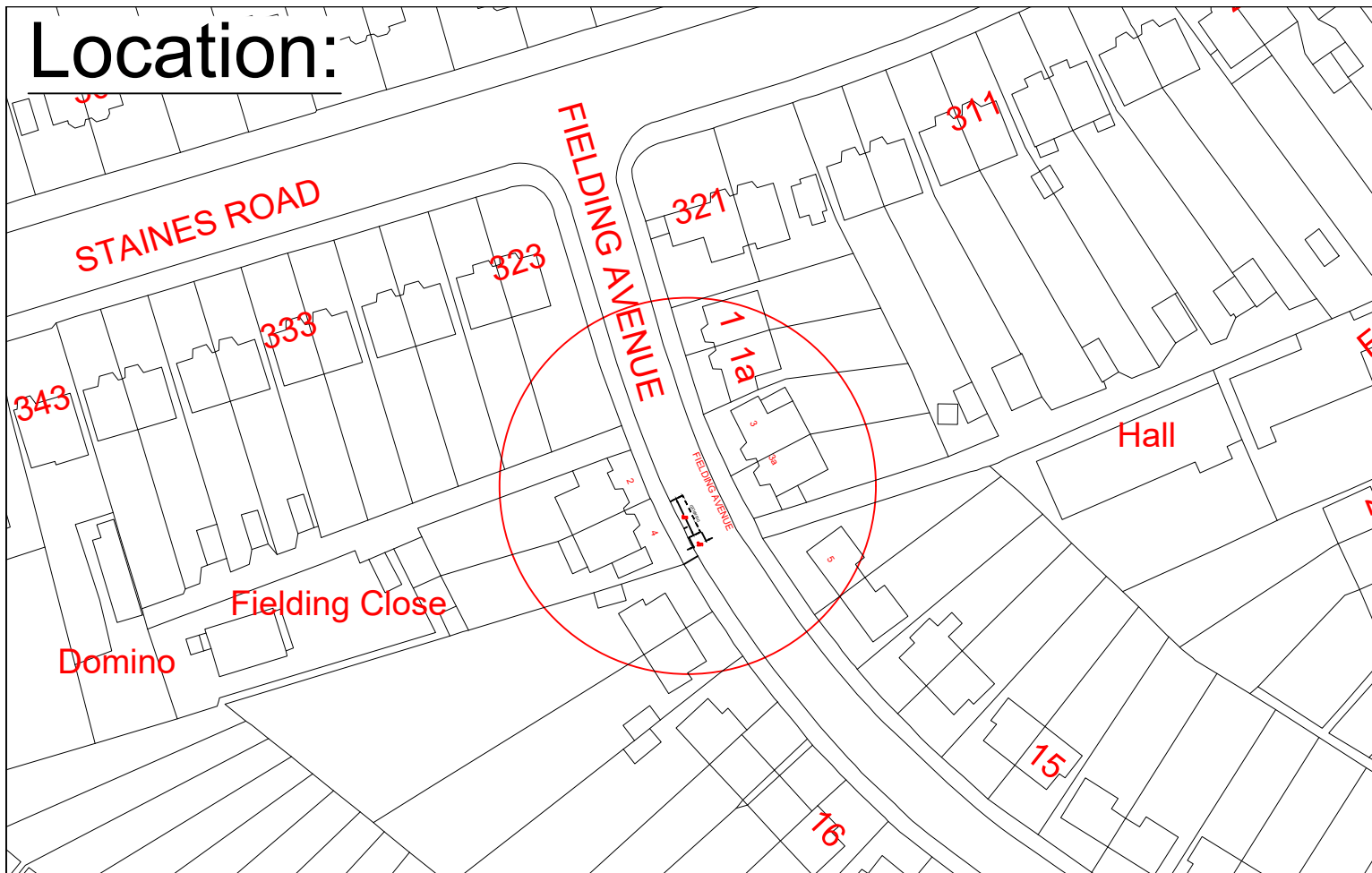
Draft	✓
Issue	✓
Scale (at A4 size)	1:200

ISSUING OFFICE TWICKENHAM
TELEPHONE 08456 122 660

DRAWING NUMBER BR-1013111-001

REVISION -

Location:



"This map is reproduced from Ordnance Survey material with the permission of the Controller of Her Majesty's Stationery Office © Crown copyright. Unauthorised reproduction infringes Crown copyright and may lead to prosecution or civil proceedings 100019441 [2017]."

CLIENT LONDON BOROUGH OF RICHMOND UPON THAMES

PROJECT FIELDING AVENUE, TWICKENHAM

DRAWING TITLE DISABLED BAY
1012376



REVISION	DRAWN BY & DATE	DESIGNED BY & DATE	CHECKED BY & DATE	APPROVED BY & DATE
-	RT 08/17	M.P 08/17	M.P 08/17	M.T 08/17

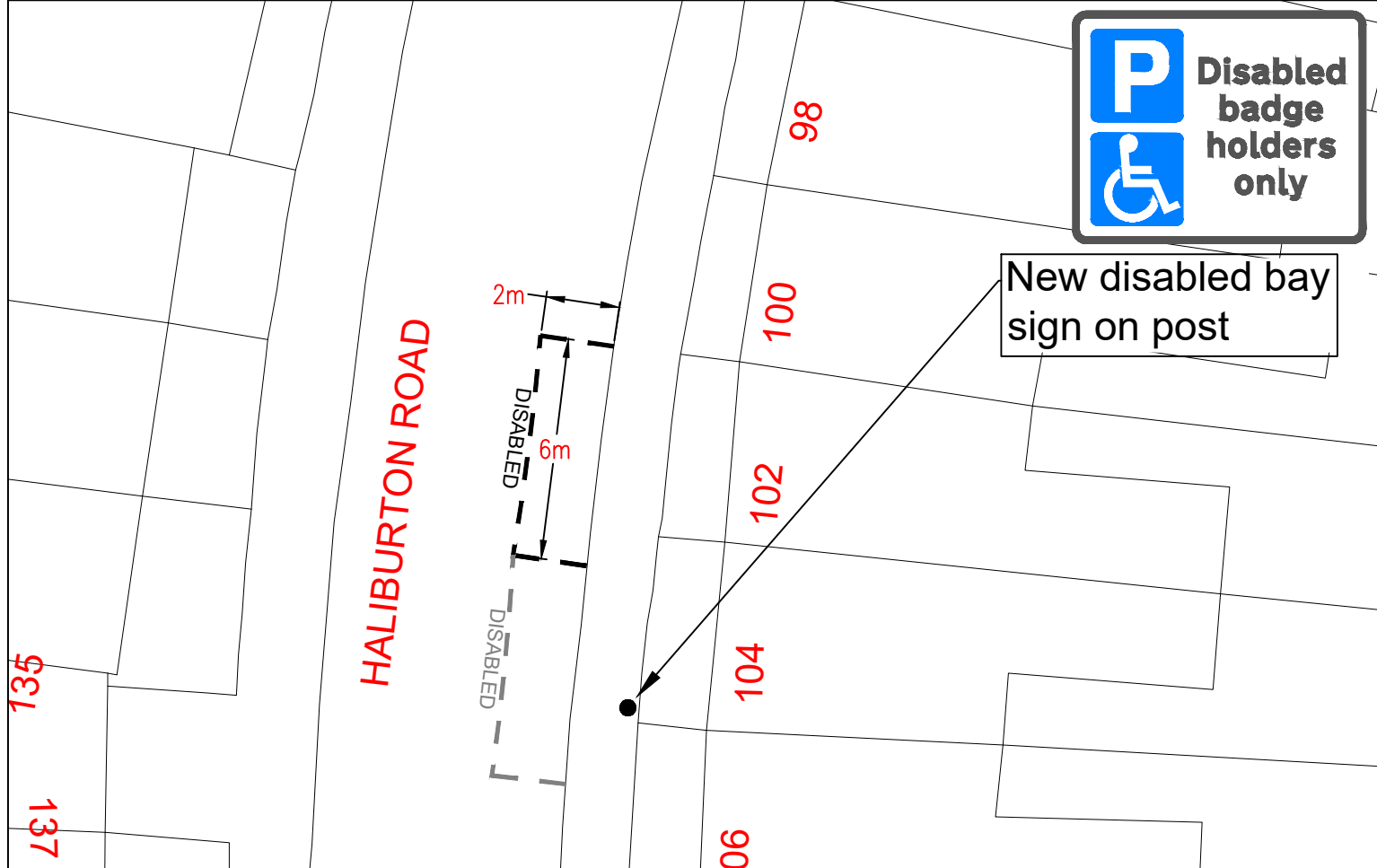
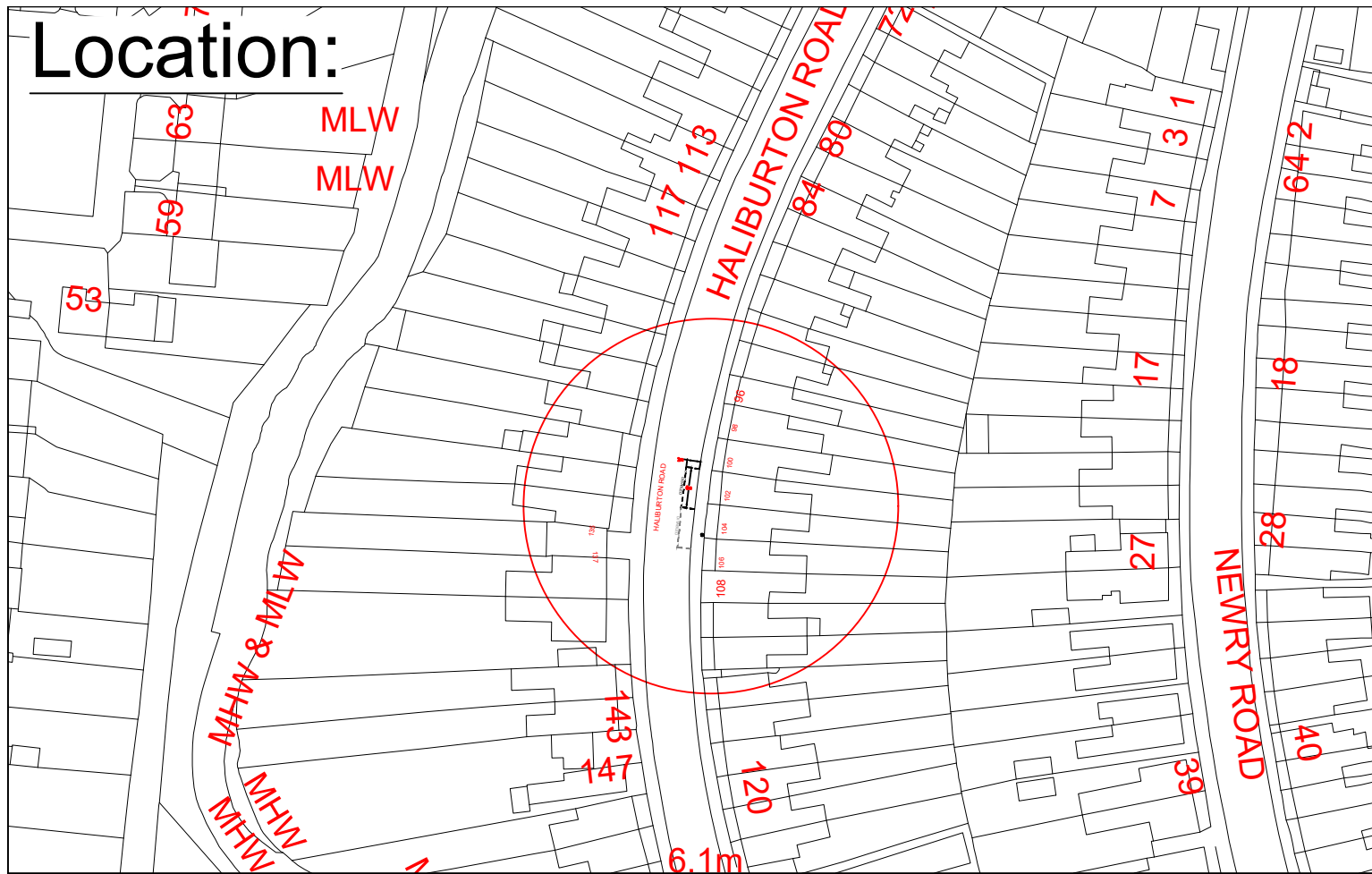
Draft	<input checked="" type="checkbox"/>
Issue	<input checked="" type="checkbox"/>
Scale (at A4 size)	1:200

ISSUING OFFICE TWICKENHAM
TELEPHONE 08456 122 660

DRAWING NUMBER BR-1012376-001

REVISION -

Location:

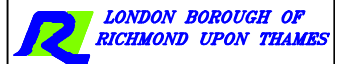


"This map is reproduced from Ordnance Survey material with the permission of the Controller of Her Majesty's Stationery Office © Crown copyright. Unauthorised reproduction infringes Crown copyright and may lead to prosecution or civil proceedings 100019441 [2017]."

CLIENT LONDON BOROUGH OF RICHMOND UPON THAMES

PROJECT HALIBURTON ROAD, ST MARGARETS

DRAWING TITLE DISABLED BAY
1011231



REVISION	DRAWN BY & DATE	DESIGNED BY & DATE	CHECKED BY & DATE	APPROVED BY & DATE
-	RT 08/17	M.P 08/17	M.P 08/17	M.T 08/17

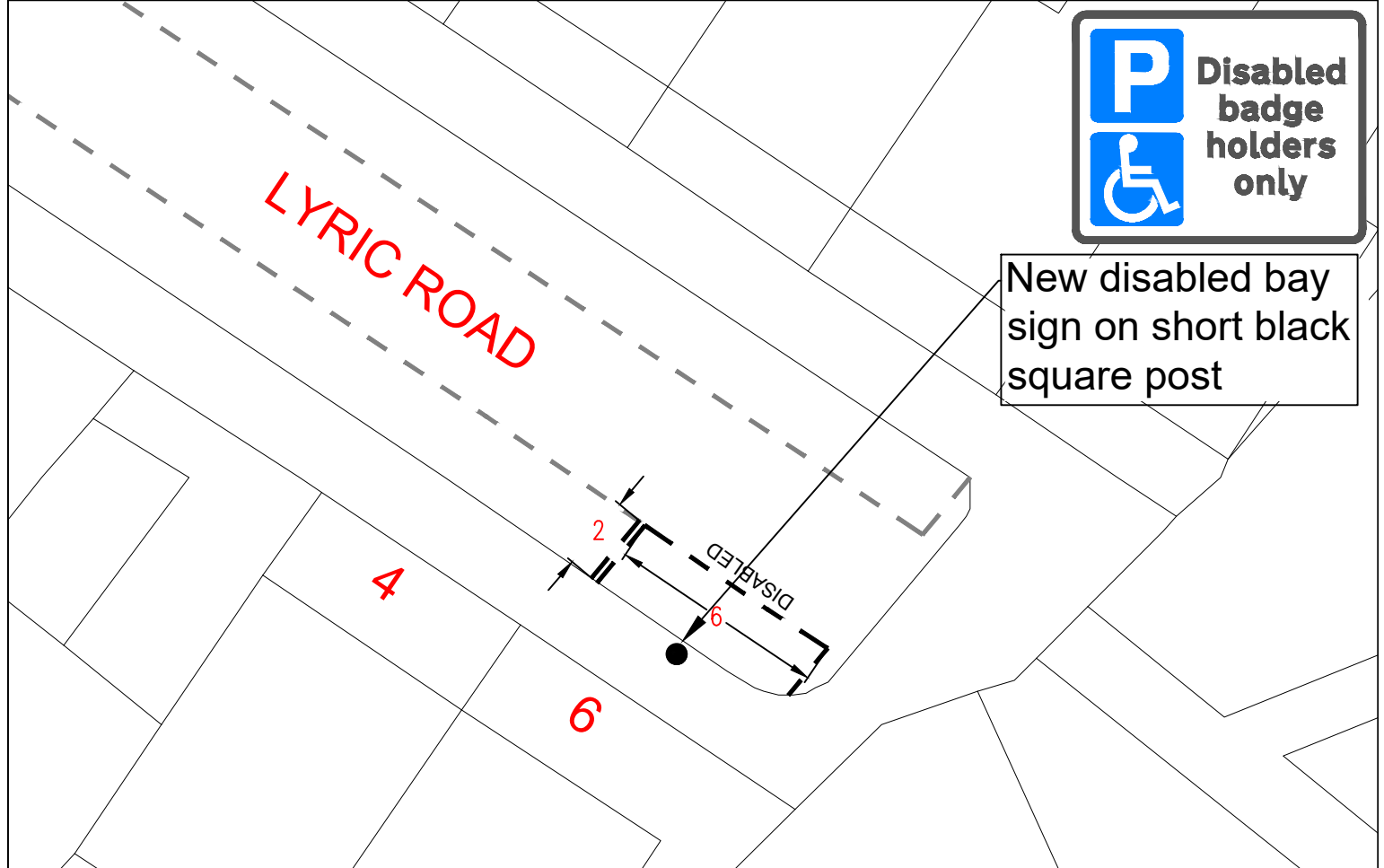
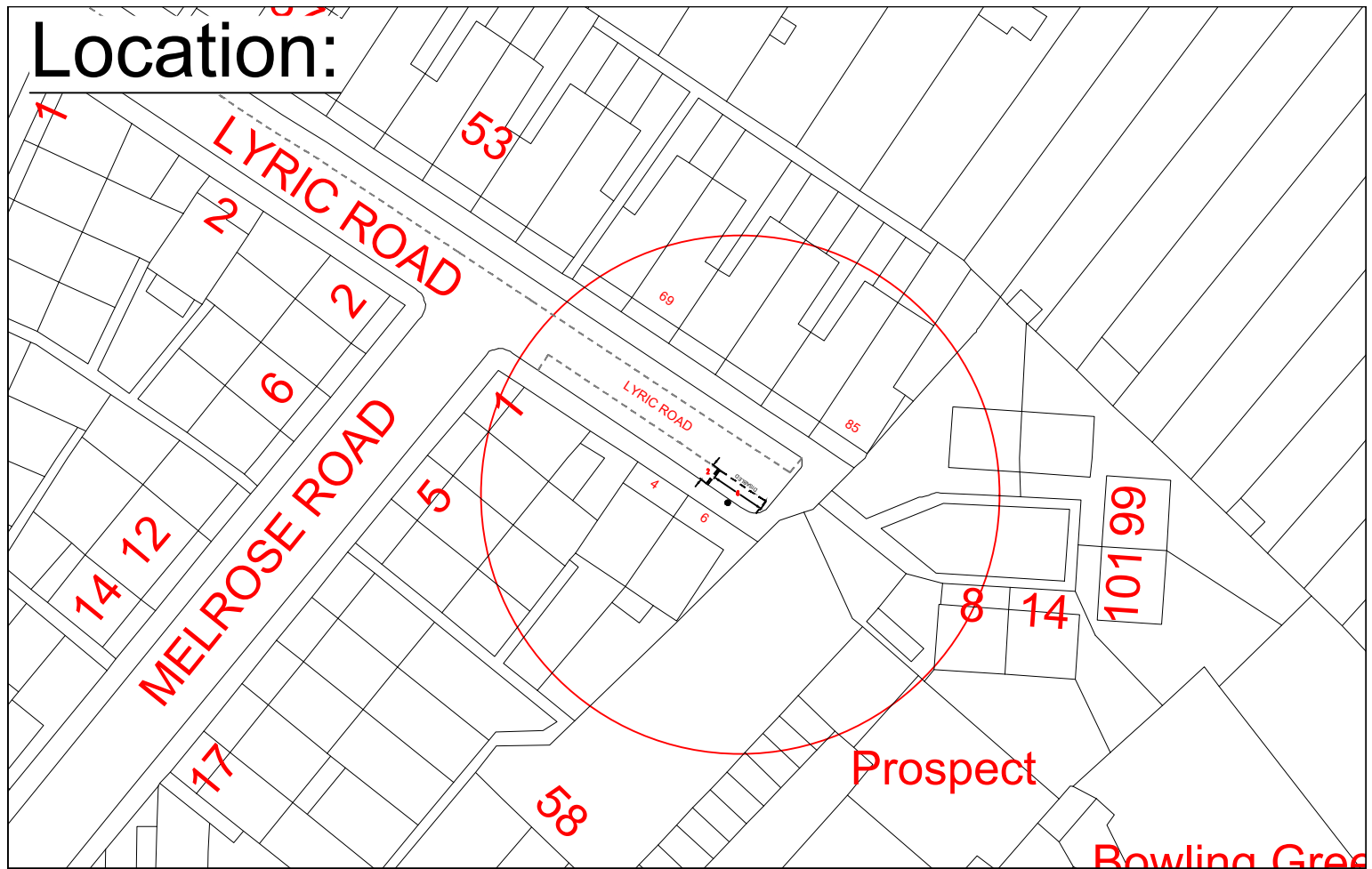
Draft	<input checked="" type="checkbox"/>
Issue	<input checked="" type="checkbox"/>
Scale (at A4 size)	1:200

ISSUING OFFICE TWICKENHAM
TELEPHONE 08456 122 660

DRAWING NUMBER BR-1011231-001

REVISION -

Location:



New disabled bay sign on short black square post

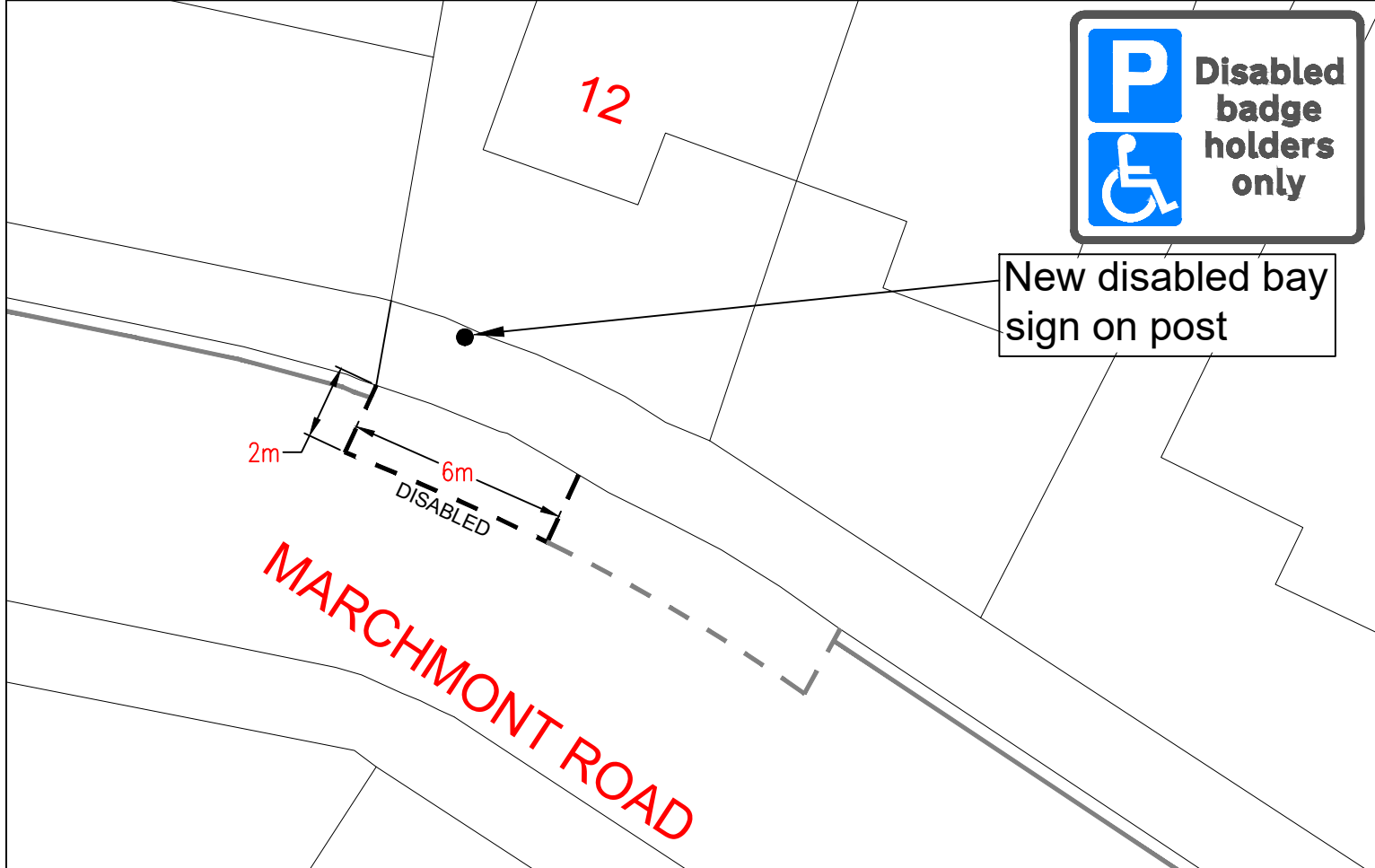
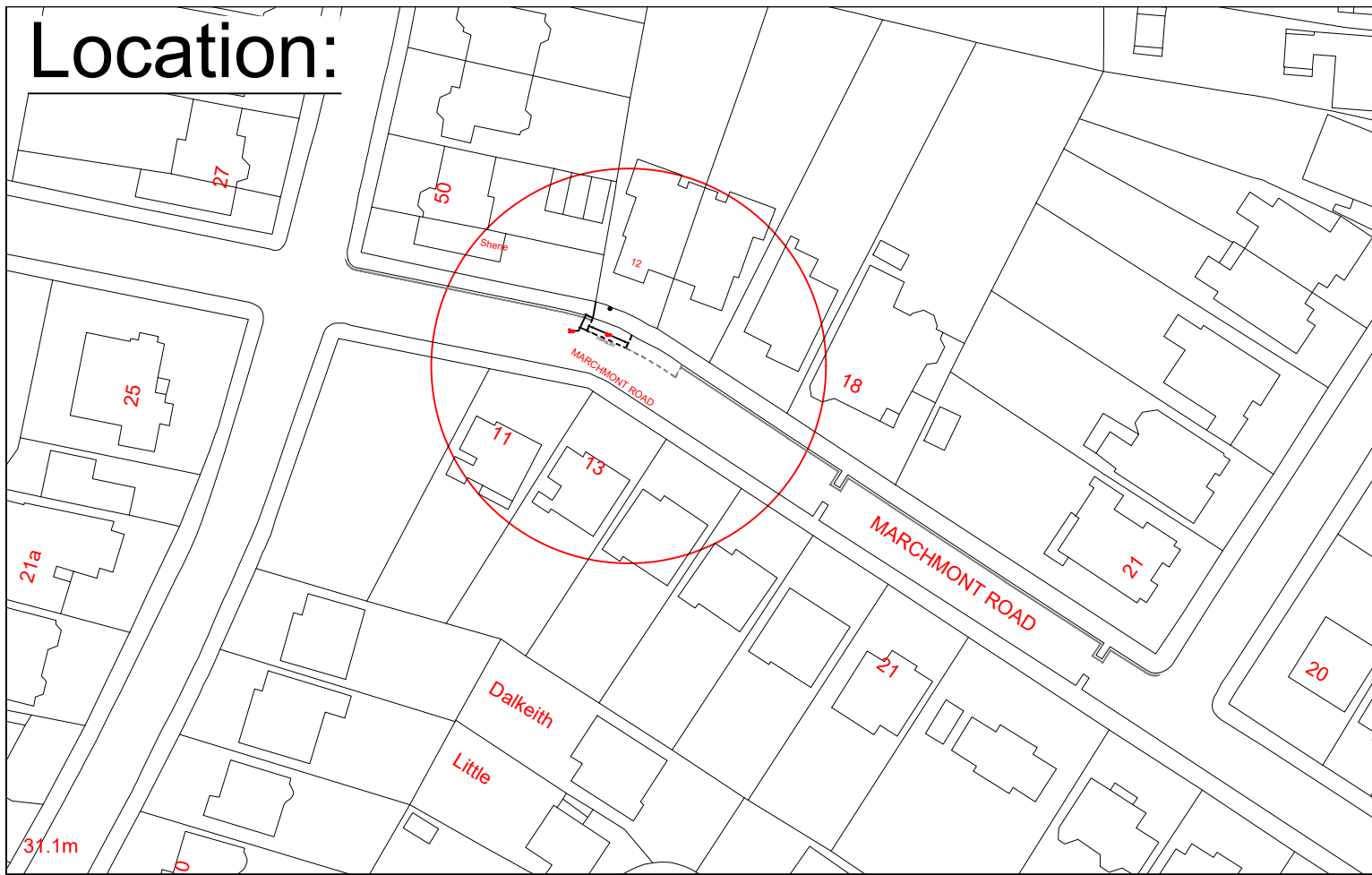
"This map is reproduced from Ordnance Survey material with the permission of the Controller of Her Majesty's Stationery Office © Crown copyright. Unauthorised reproduction infringes Crown copyright and may lead to prosecution or civil proceedings 100019441 [2017]."

CLIENT		LONDON BOROUGH OF RICHMOND UPON THAMES	
PROJECT		LYRIC ROAD, BARNES	
DRAWING TITLE		DISABLED BAY	
		1013393	
ISSUING OFFICE		TWICKENHAM	
TELEPHONE		08456 122 660	
DRAWING NUMBER		BR-1013393-001	
REVISION		-	

REVISION	DRAWN BY & DATE	DESIGNED BY & DATE	CHECKED BY & DATE	APPROVED BY & DATE	Scale (at A4 size)	Draft	Issue
-	RT 08/17	M.P 08/17	M.P 08/17	M.T 08/17	1:200	<input checked="" type="checkbox"/>	<input checked="" type="checkbox"/>



Location:

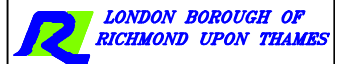


"This map is reproduced from Ordnance Survey material with the permission of the Controller of Her Majesty's Stationery Office © Crown copyright. Unauthorised reproduction infringes Crown copyright and may lead to prosecution or civil proceedings 100019441 [2017]."

CLIENT LONDON BOROUGH OF RICHMOND UPON THAMES

PROJECT MARCHMONT ROAD, RICHMOND

DRAWING TITLE DISABLED BAY
1011452



-	RT 08/17	CRW 08/17	CRW 08/17	MP 08/17
REVISION	DRAWN BY & DATE	DESIGNED BY & DATE	CHECKED BY & DATE	APPROVED BY & DATE

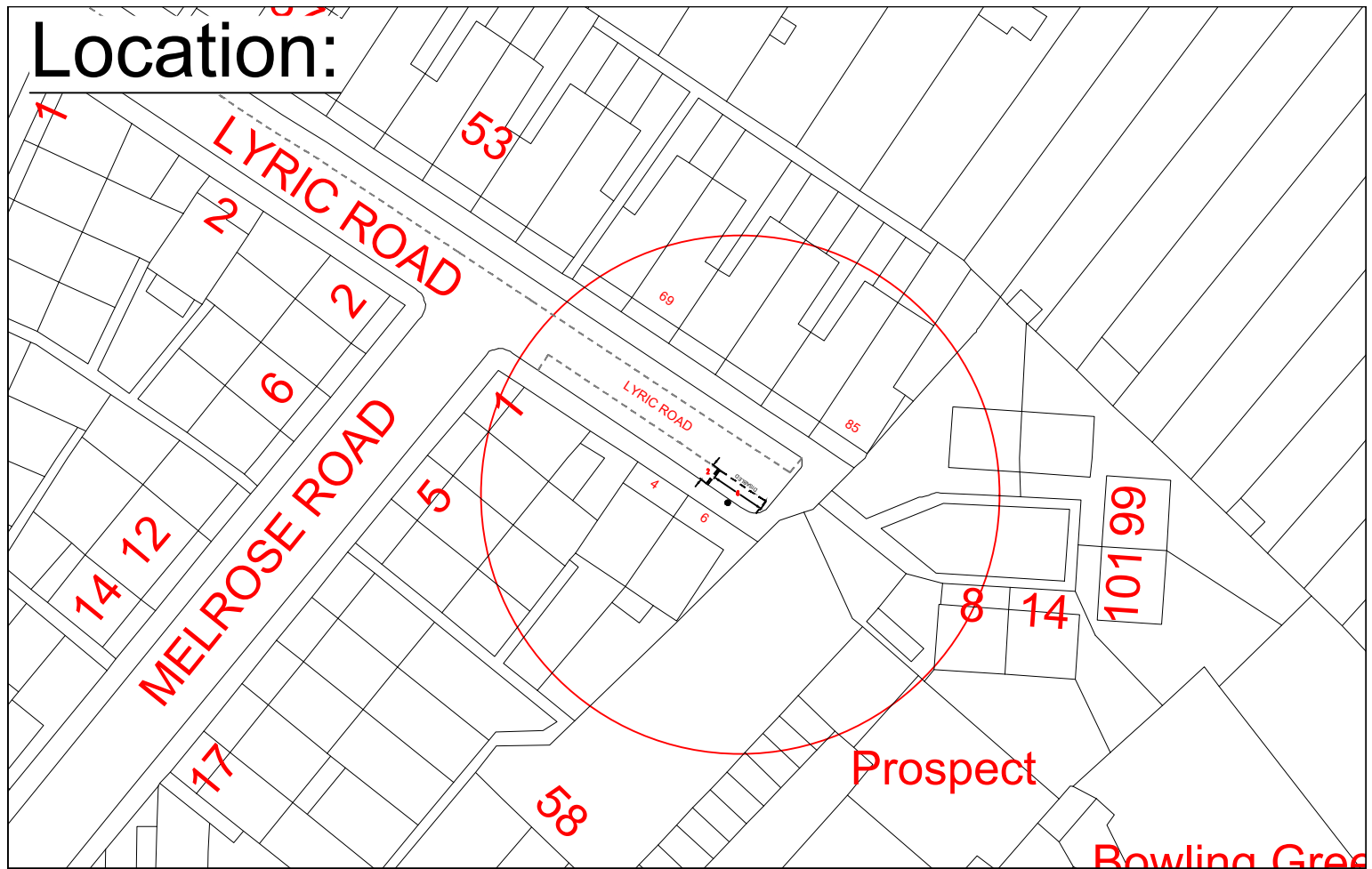
Draft	✓
Issue	✓
Scale (at A4 size)	1:200

ISSUING OFFICE TWICKENHAM
TELEPHONE 08456 122 660

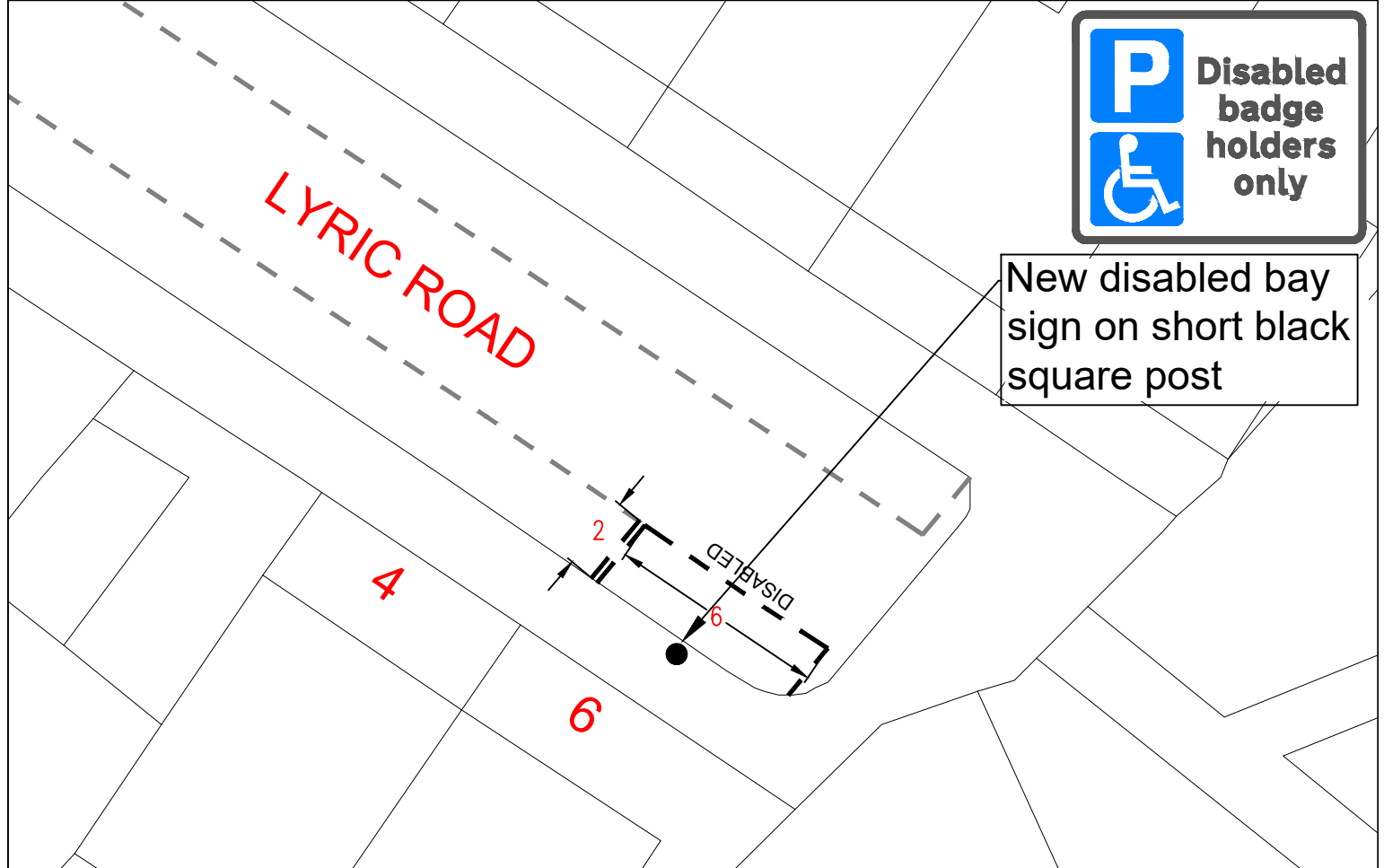
DRAWING NUMBER BR-1011452-001

REVISION -

Location:



New disabled bay sign on short black square post



"This map is reproduced from Ordnance Survey material with the permission of the Controller of Her Majesty's Stationery Office © Crown copyright. Unauthorised reproduction infringes Crown copyright and may lead to prosecution or civil proceedings 100019441 [2017]."

CLIENT LONDON BOROUGH OF RICHMOND UPON THAMES

PROJECT LYRIC ROAD, BARNES

DRAWING TITLE DISABLED BAY
1013393



REVISION	RT 08/17	M.P 08/17	M.P 08/17	M.T 08/17
	DRAWN BY & DATE	DESIGNED BY & DATE	CHECKED BY & DATE	APPROVED BY & DATE

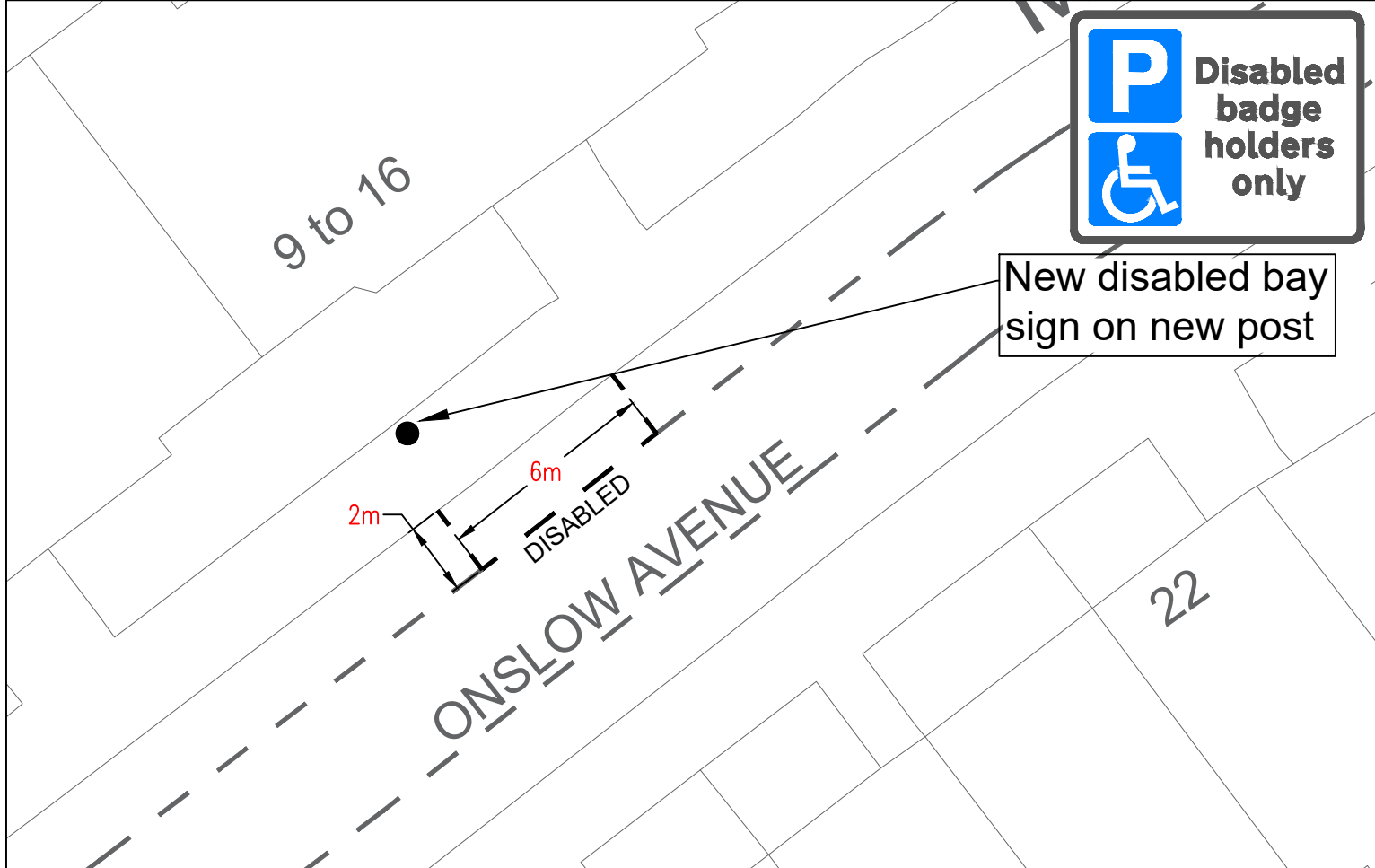
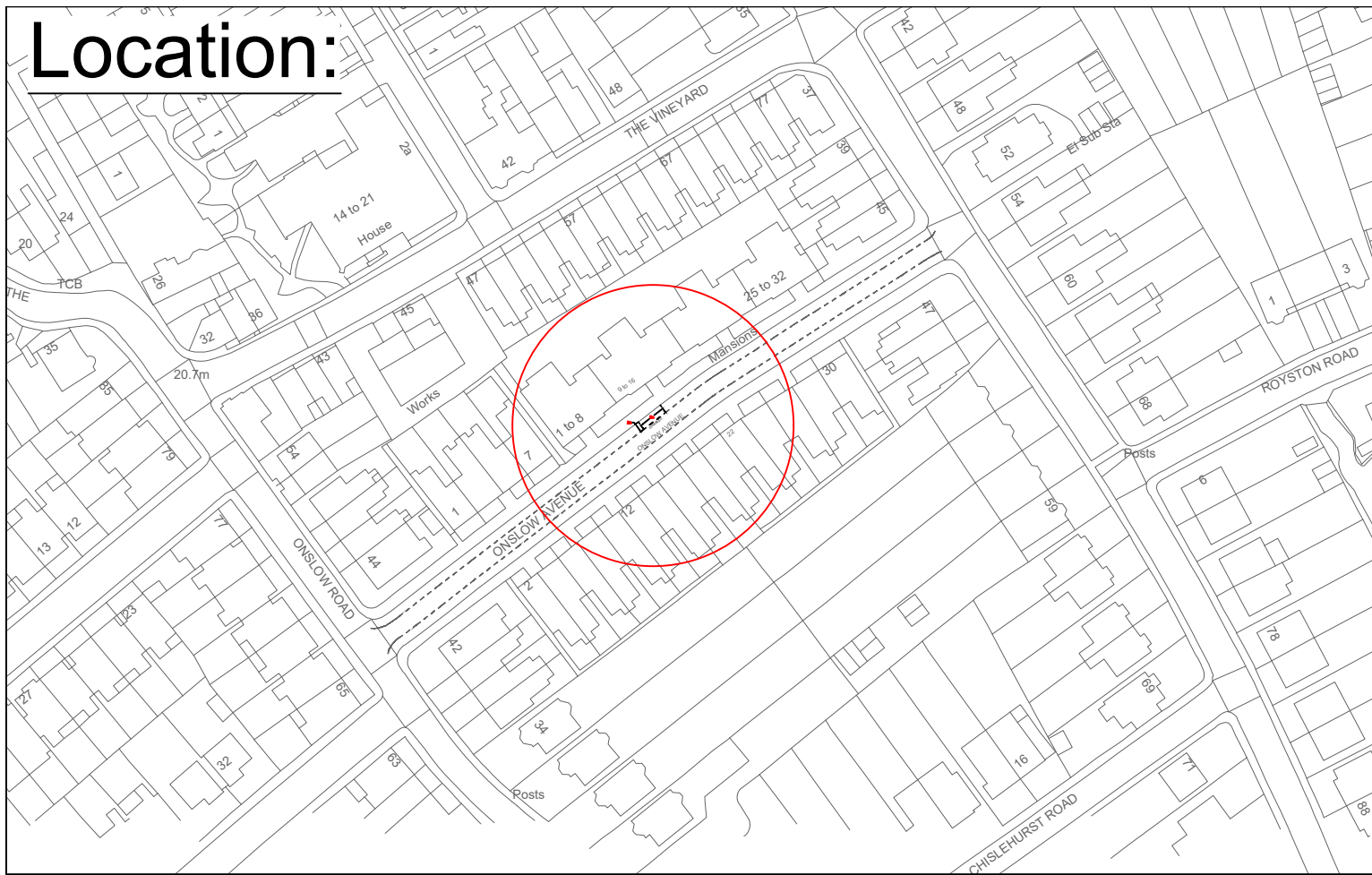
Draft	<input checked="" type="checkbox"/>
Issue	<input checked="" type="checkbox"/>
Scale (at A4 size)	1:200

ISSUING OFFICE TWICKENHAM
TELEPHONE 08456 122 660

DRAWING NUMBER BR-1013393-001

REVISION -

Location:



"This map is reproduced from Ordnance Survey material with the permission of the Controller of Her Majesty's Stationery Office © Crown copyright. Unauthorised reproduction infringes Crown copyright and may lead to prosecution or civil proceedings 100019441 [2017]."

CLIENT LONDON BOROUGH OF RICHMOND UPON THAMES

PROJECT ONSLOW AVENUE, RICHMOND

DRAWING TITLE DISABLED BAY



REVISION	RT 09/17	CRW 09/17	CRW 09/17	MP 09/17
	DRAWN BY & DATE	DESIGNED BY & DATE	CHECKED BY & DATE	APPROVED BY & DATE

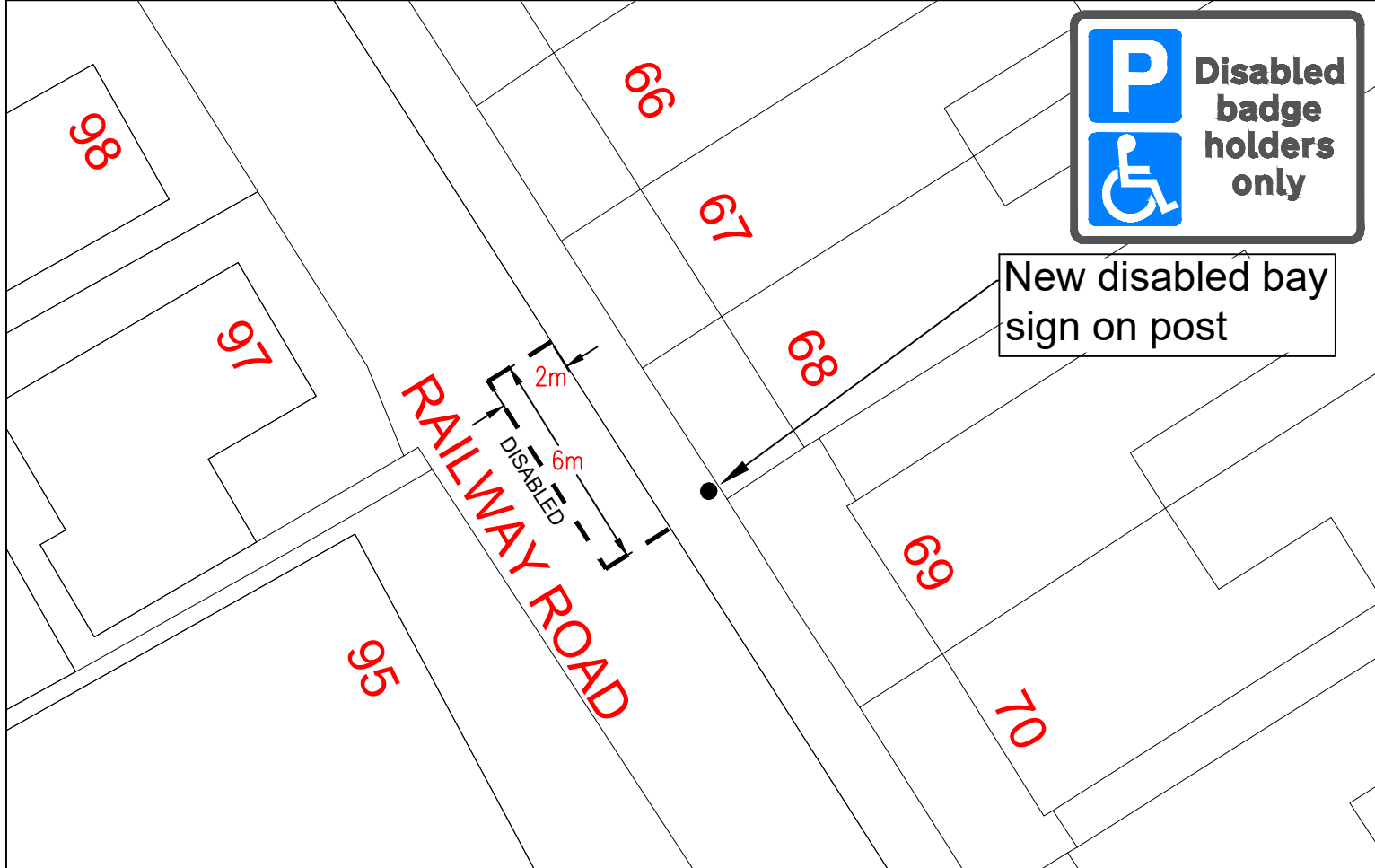
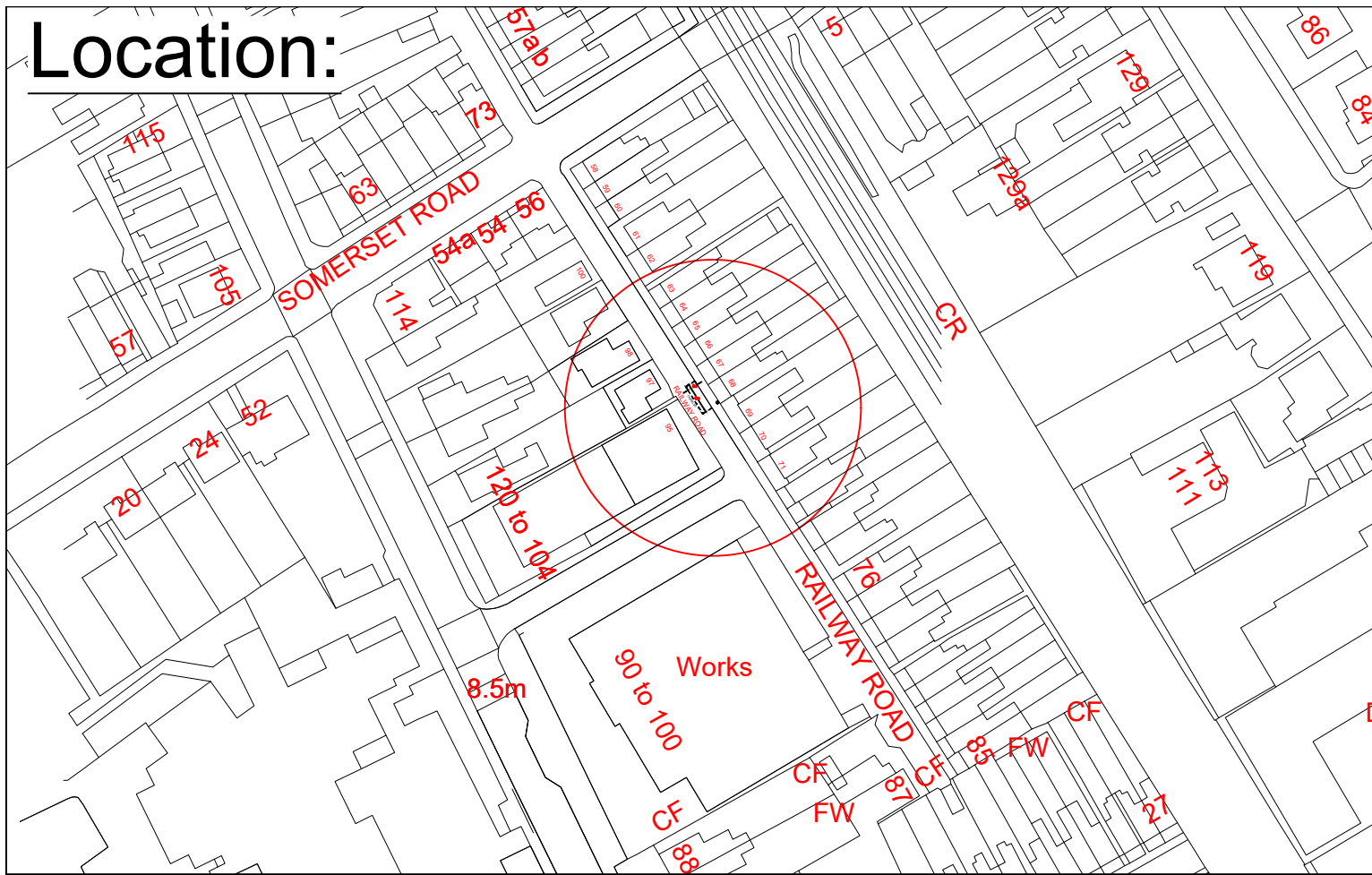
Draft	<input checked="" type="checkbox"/>
Issue	<input checked="" type="checkbox"/>
Scale (at A4 size)	1:200

ISSUING OFFICE TWICKENHAM
TELEPHONE 08456 122 660

DRAWING NUMBER BR-XXX-001

REVISION -

Location:



"This map is reproduced from Ordnance Survey material with the permission of the Controller of Her Majesty's Stationery Office © Crown copyright. Unauthorised reproduction infringes Crown copyright and may lead to prosecution or civil proceedings 100019441 [2017]."

CLIENT LONDON BOROUGH OF RICHMOND UPON THAMES

PROJECT RAILWAY ROAD, TEDDINGTON

DRAWING TITLE DISABLED BAY
1016064



REVISION	DRAWN BY & DATE	DESIGNED BY & DATE	CHECKED BY & DATE	APPROVED BY & DATE
-	RT 08/17	M.P. 08/17	M.P. 08/17	M.T. 08/17

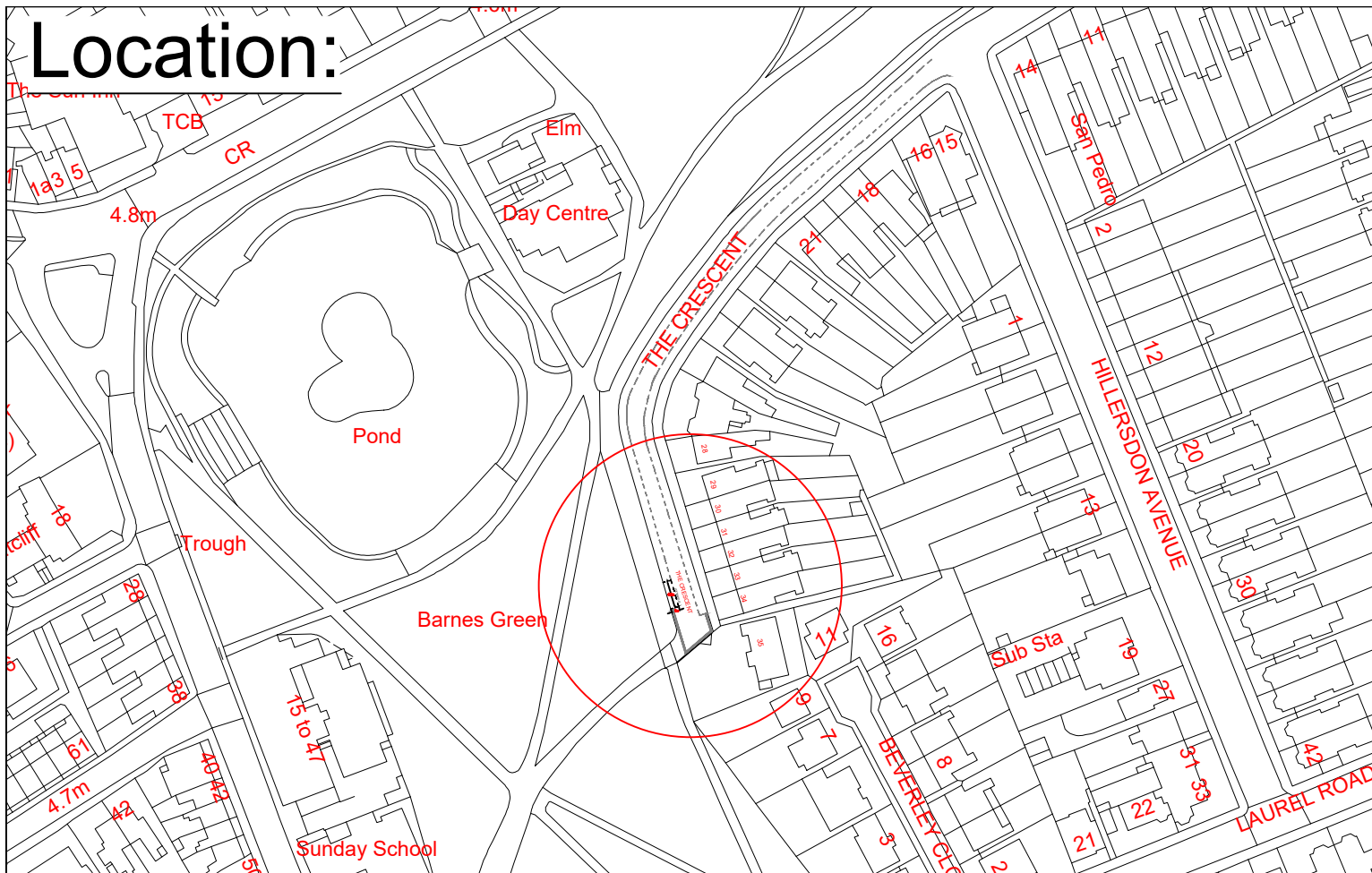
Draft	<input checked="" type="checkbox"/>
Issue	<input checked="" type="checkbox"/>
Scale (at A4 size)	1:200

ISSUING OFFICE TWICKENHAM
TELEPHONE 08456 122 660

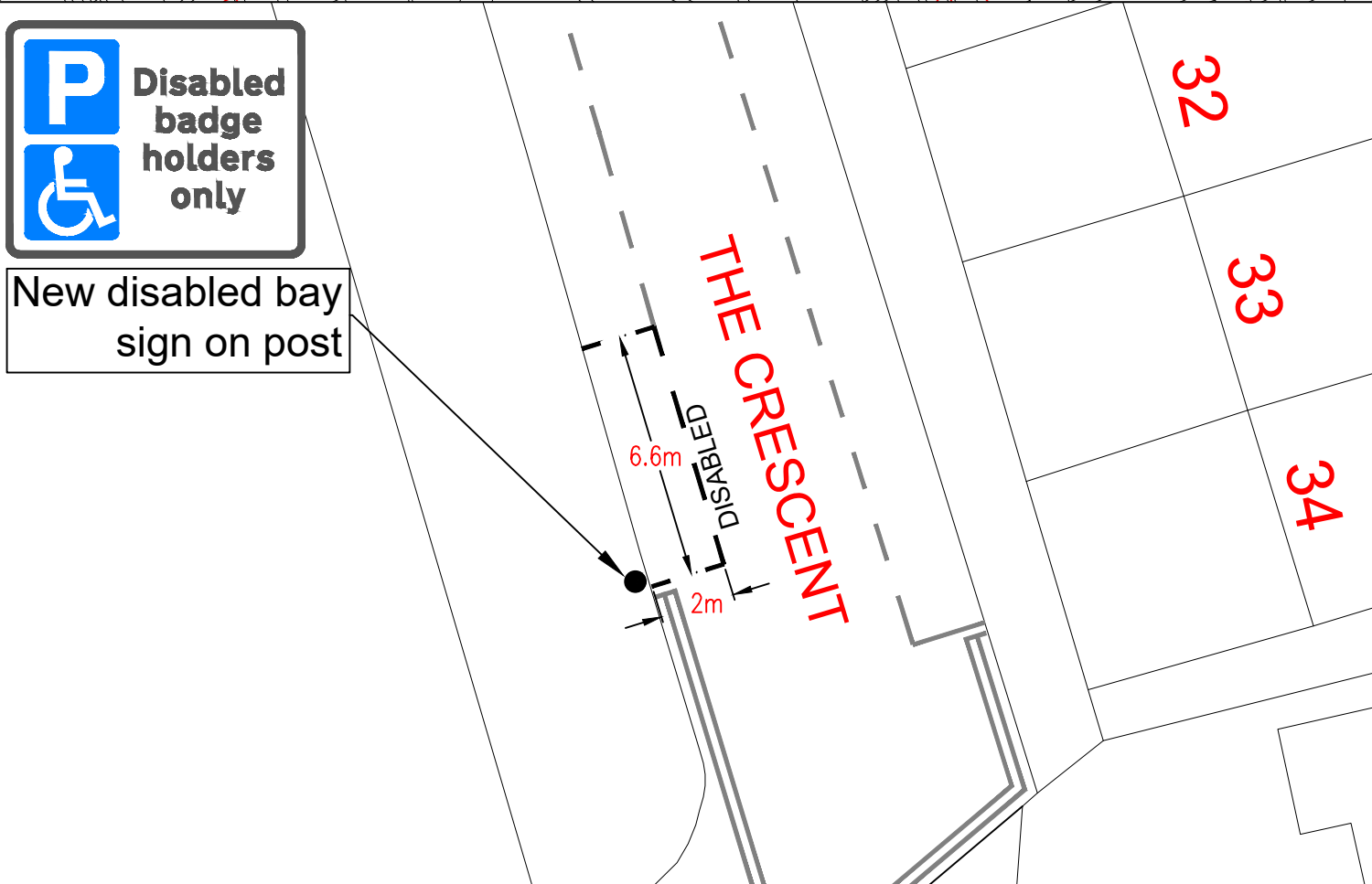
DRAWING NUMBER BR-1016064-001

REVISION -

Location:



New disabled bay sign on post



"This map is reproduced from Ordnance Survey material with the permission of the Controller of Her Majesty's Stationery Office © Crown copyright. Unauthorised reproduction infringes Crown copyright and may lead to prosecution or civil proceedings 100019441 [2017]."

CLIENT LONDON BOROUGH OF RICHMOND UPON THAMES

PROJECT THE CRESCENT, BARNES

DRAWING TITLE
DISABLED BAY
1011196



REVISION	DRAWN BY & DATE	DESIGNED BY & DATE	CHECKED BY & DATE	APPROVED BY & DATE
-	RT 08/17	CRW 08/17	CRW 08/17	MP 08/17

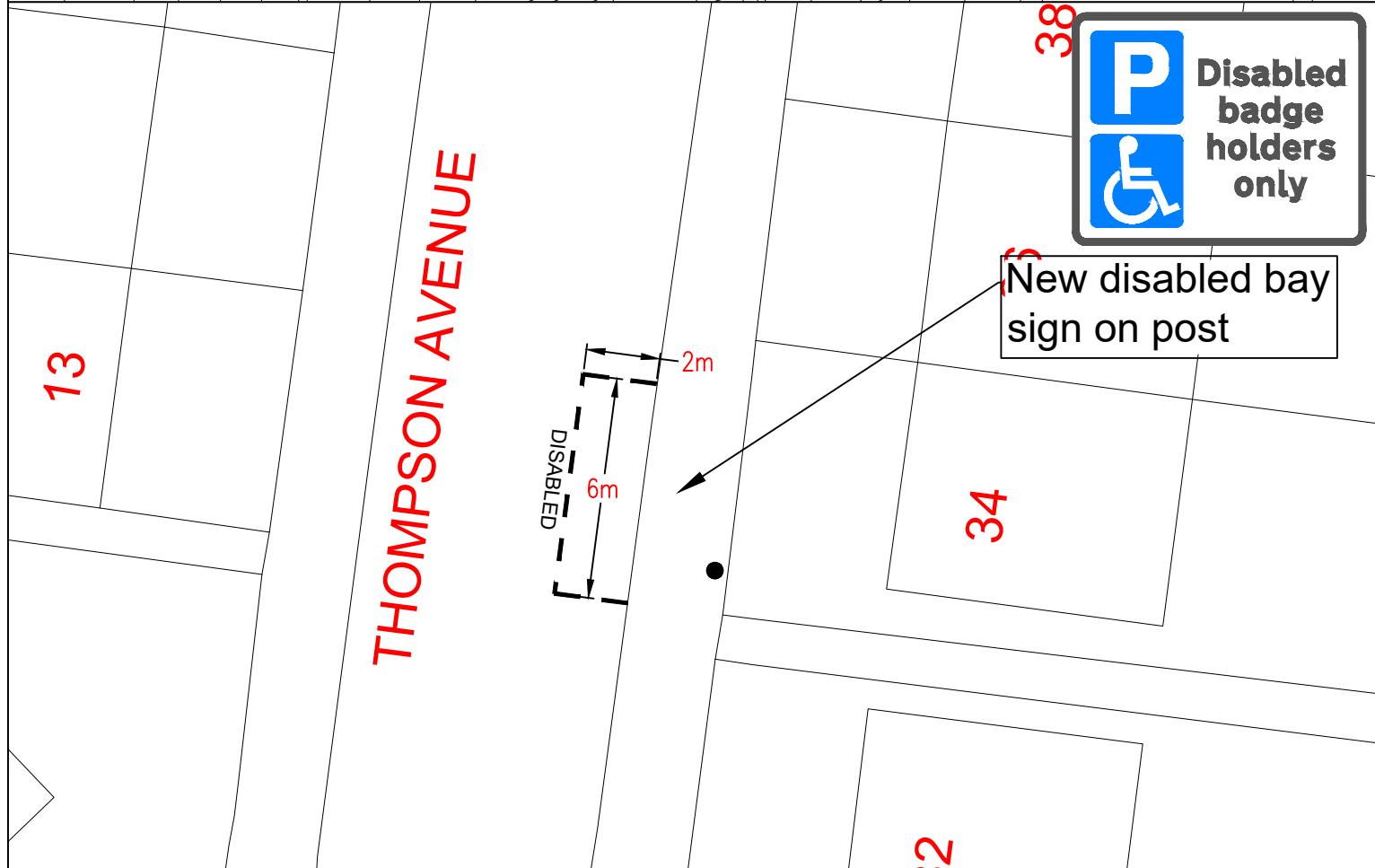
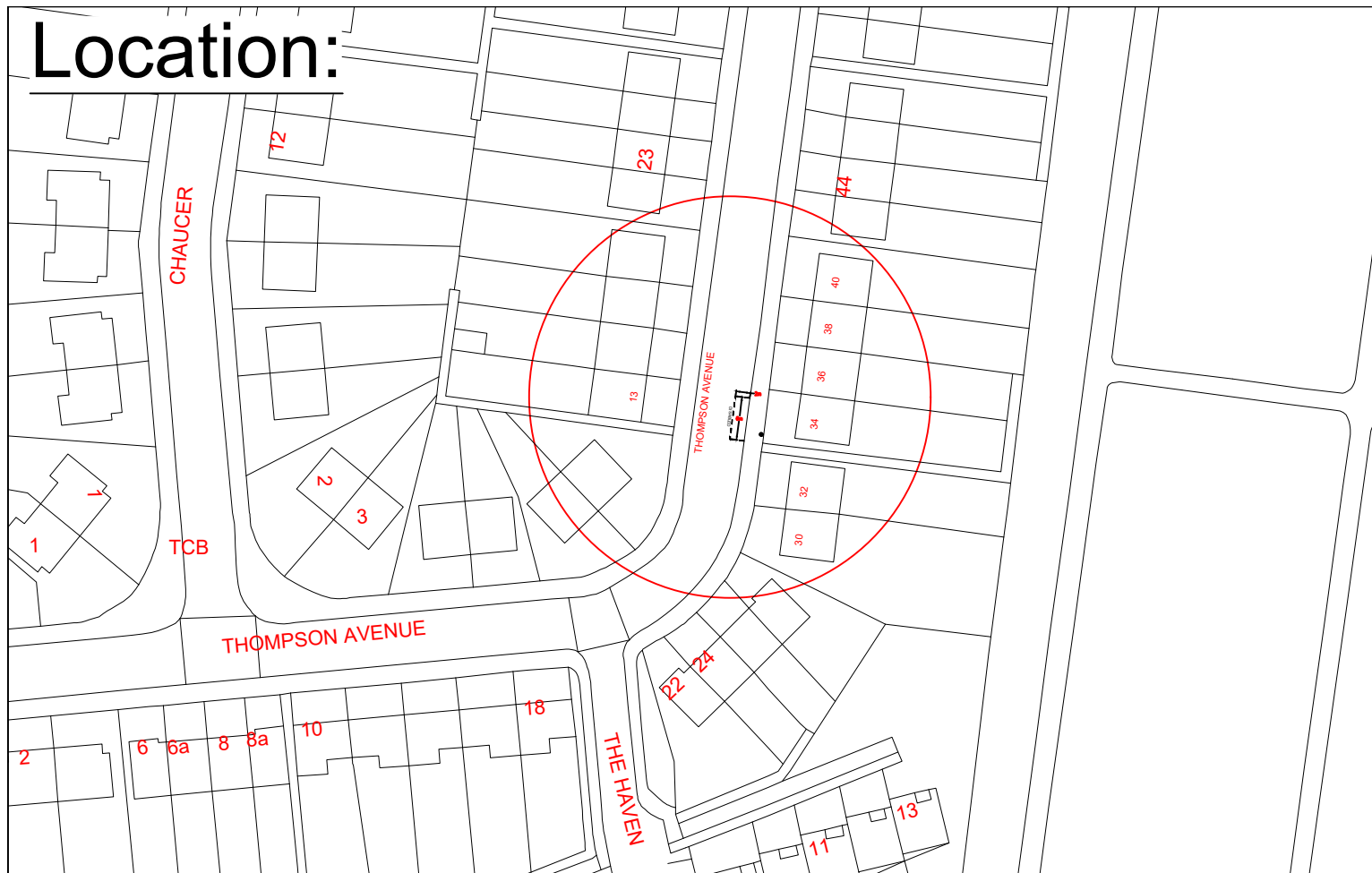
Draft	<input checked="" type="checkbox"/>
Issue	<input checked="" type="checkbox"/>
Scale (at A4 size)	1:200

ISSUING OFFICE TWICKENHAM
TELEPHONE 08456 122 660

DRAWING NUMBER
BR-1011196-001

REVISION
-

Location:



"This map is reproduced from Ordnance Survey material with the permission of the Controller of Her Majesty's Stationery Office © Crown copyright. Unauthorised reproduction infringes Crown copyright and may lead to prosecution or civil proceedings 100019441 [2017]."

CLIENT LONDON BOROUGH OF RICHMOND UPON THAMES

PROJECT THOMPSON AVENUE, KEW

DRAWING TITLE
DISABLED BAY
1012378



REVISION	DRAWN BY & DATE	DESIGNED BY & DATE	CHECKED BY & DATE	APPROVED BY & DATE
-	RT 08/17	CRW 08/17	CRW 08/17	MP 08/17

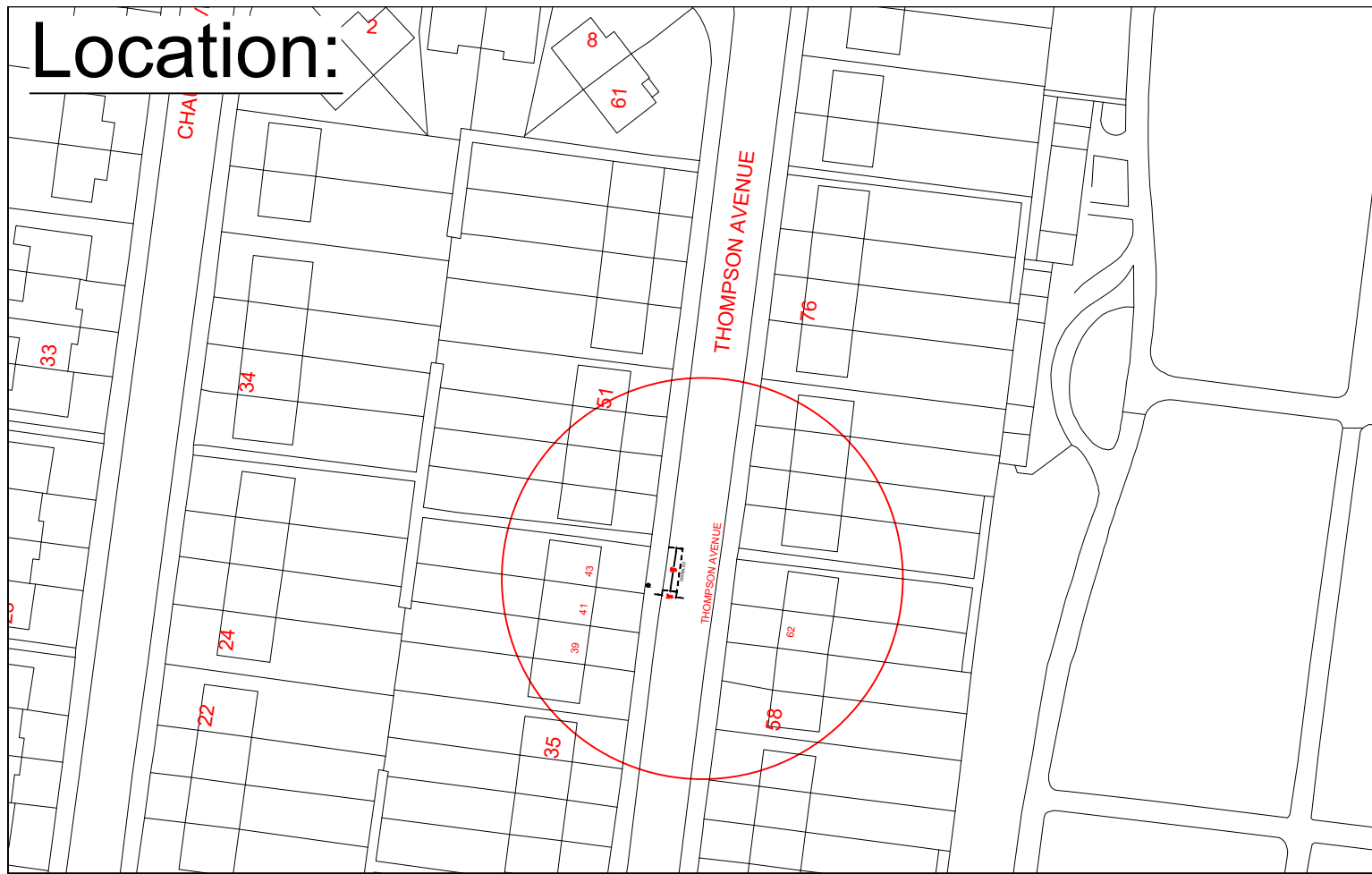
Draft	<input checked="" type="checkbox"/>
Issue	<input checked="" type="checkbox"/>
Scale (at A4 size)	1:200

ISSUING OFFICE TWICKENHAM
TELEPHONE 08456 122 660

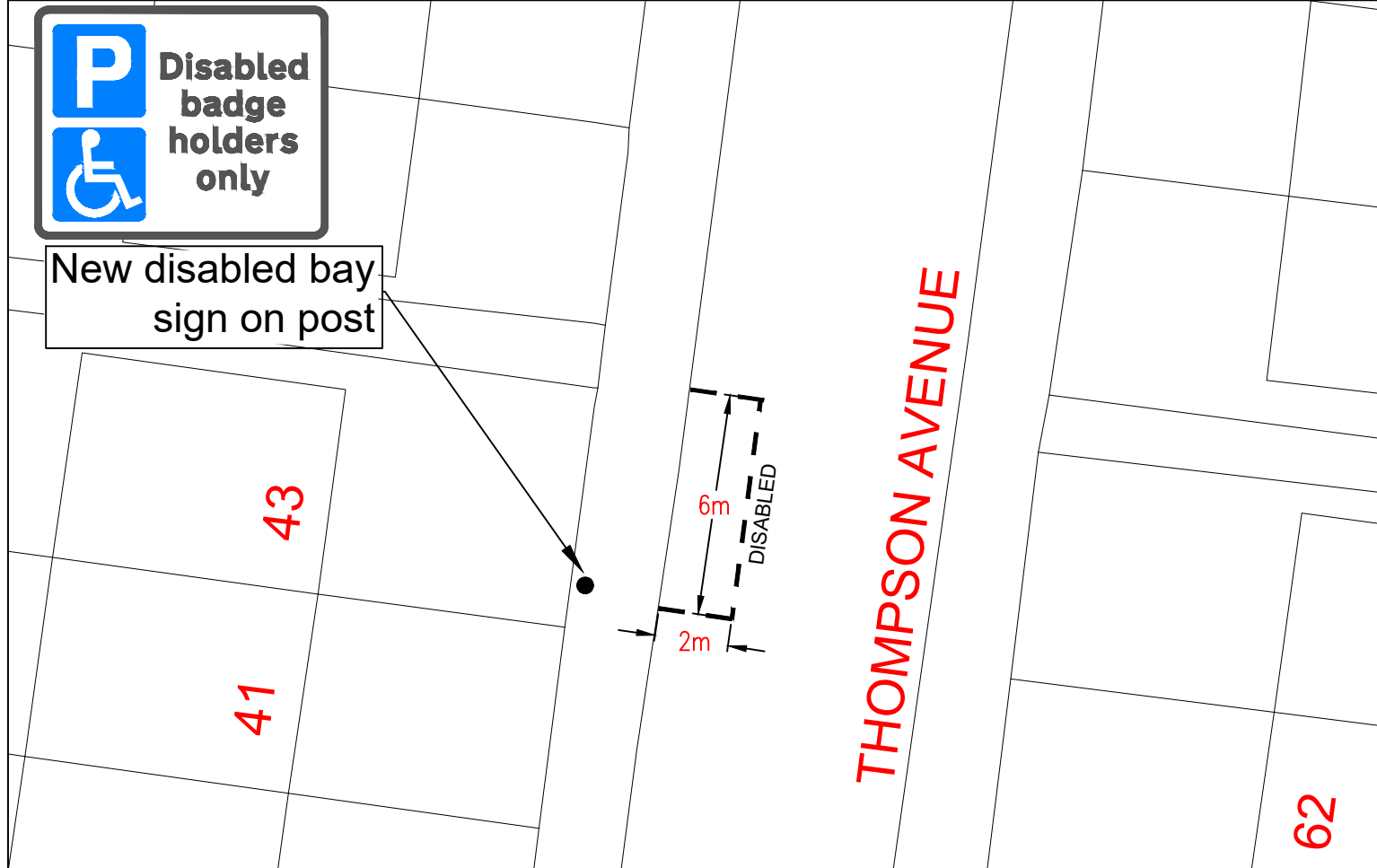
DRAWING NUMBER
BR-1012378-001

REVISION
-

Location:



New disabled bay sign on post



"This map is reproduced from Ordnance Survey material with the permission of the Controller of Her Majesty's Stationery Office © Crown copyright. Unauthorised reproduction infringes Crown copyright and may lead to prosecution or civil proceedings 100019441 [2017]."

CLIENT LONDON BOROUGH OF RICHMOND UPON THAMES

PROJECT THOMPSON AVENUE, KEW

DRAWING TITLE DISABLED BAY
1011783



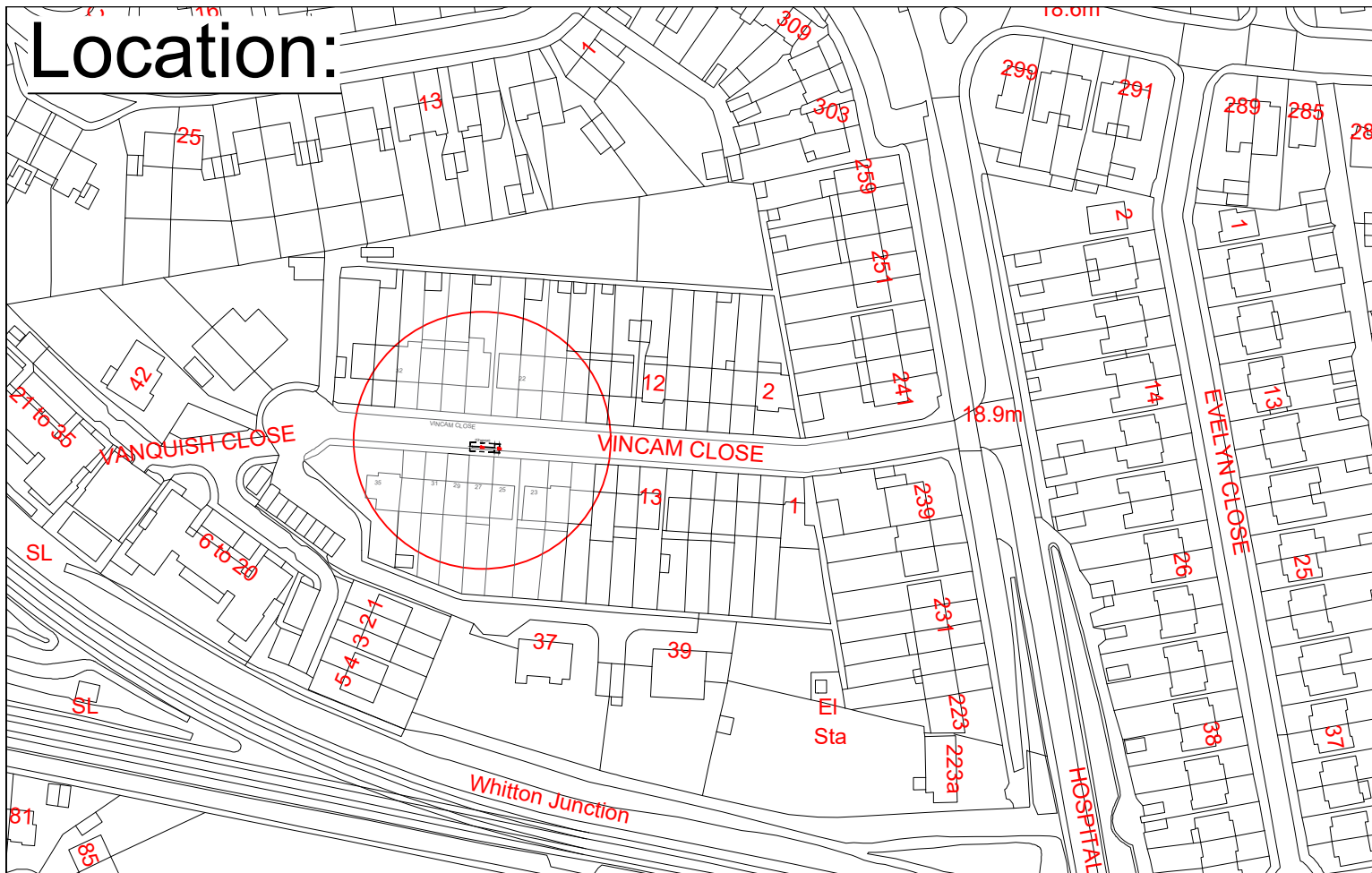
REVISION	RT 08/17	CRW 08/17	CRW 08/17	MP 08/17
	DRAWN BY & DATE	DESIGNED BY & DATE	CHECKED BY & DATE	APPROVED BY & DATE

Draft	<input checked="" type="checkbox"/>
Issue	<input checked="" type="checkbox"/>
Scale (at A4 size)	1:200

ISSUING OFFICE TWICKENHAM
TELEPHONE 08456 122 660

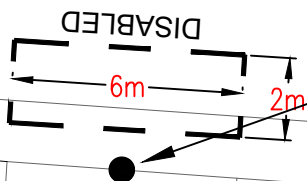
DRAWING NUMBER BR-1011783-001
REVISION -

Location:



New disabled bay sign on new post

VINCAM CLOSE



31

29

27

25

23

"This map is reproduced from Ordnance Survey material with the permission of the Controller of Her Majesty's Stationery Office © Crown copyright. Unauthorised reproduction infringes Crown copyright and may lead to prosecution or civil proceedings 100019441 [2017]."

CLIENT LONDON BOROUGH OF RICHMOND UPON THAMES

PROJECT VINCAM CLOSE, TWICKENHAM

DRAWING TITLE DISABLED BAY



Draft

Issue

Scale (at A4 size) 1:200

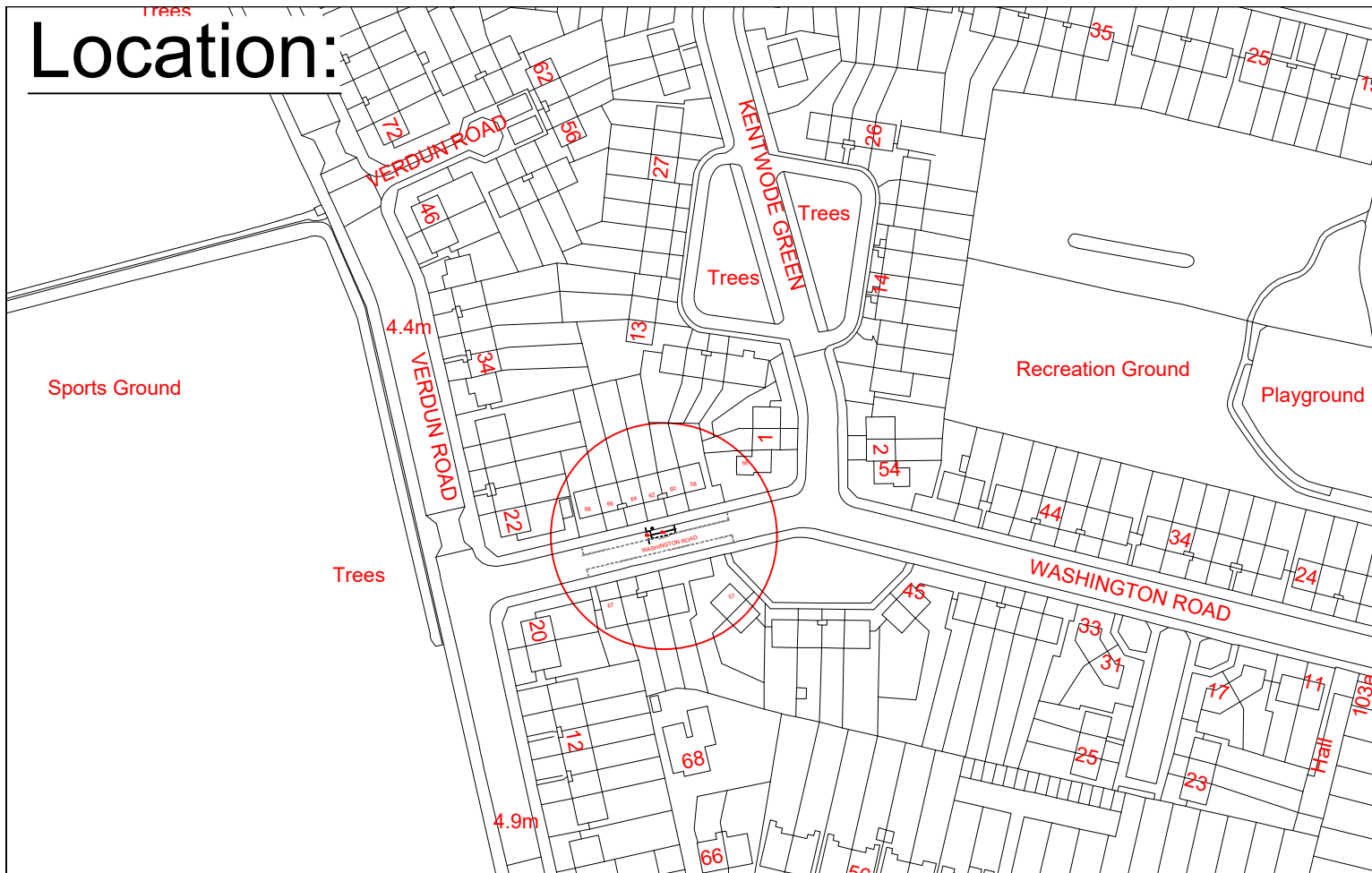
ISSUING OFFICE TWICKENHAM
TELEPHONE 08456 122 660

DRAWING NUMBER BR-XXX-001

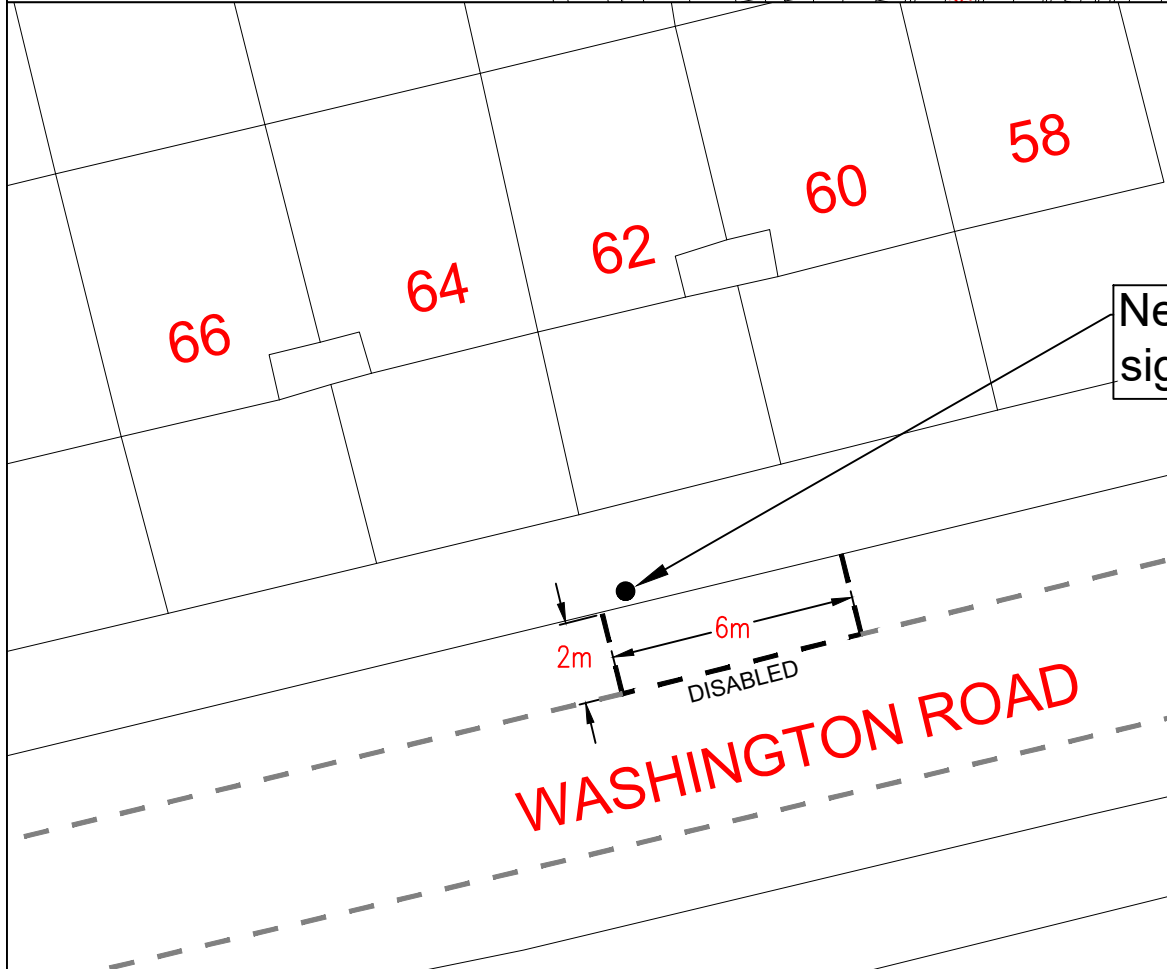
REVISION -

REVISION	RT 09/17	CRW 09/17	CRW 09/17	MP 09/17
	DRAWN BY & DATE	DESIGNED BY & DATE	CHECKED BY & DATE	APPROVED BY & DATE

Location:



New disabled bay sign on post



"This map is reproduced from Ordnance Survey material with the permission of the Controller of Her Majesty's Stationery Office © Crown copyright. Unauthorised reproduction infringes Crown copyright and may lead to prosecution or civil proceedings 100019441 [2017]."

CLIENT LONDON BOROUGH OF RICHMOND UPON THAMES

PROJECT WASHINGTON ROAD, BARNES

DRAWING TITLE DISABLED BAY
1011196



REVISION	DRAWN BY & DATE	DESIGNED BY & DATE	CHECKED BY & DATE	APPROVED BY & DATE
-	RT 08/17	CRW 08/17	CRW 08/17	MP 08/17

Draft	<input checked="" type="checkbox"/>
Issue	<input checked="" type="checkbox"/>
Scale (at A4 size)	1:200

ISSUING OFFICE TWICKENHAM
TELEPHONE 08456 122 660

DRAWING NUMBER BR-1011196-001

REVISION -

ROAD TRAFFIC REGULATION ACT 1984 – SECTION 6

THE LONDON BOROUGH OF RICHMOND UPON THAMES (FREE PARKING PLACES)
(PEOPLE WITH DISABILITIES) (AMENDMENT No. **) ORDER 201*
DISABLED PERSONS PARKING BAYS
VARIOUS STREETS THROUGHOUT THE BOROUGH
(Reference 17/169)

1. The Council of the London Borough of Richmond upon Thames propose to make the above Order under sections 6, and 124 of, and Part IV of Schedule 9 to, the Road Traffic Regulation Act 1984, as amended.
2. The principal objective of the **Disabled Persons' Parking Places Order** is to introduce a number of parking places for disabled persons where a high level of parking makes reasonable means of access difficult, and to discontinue a number of parking places previously provided where the demand for such bays no longer exists.
3. The **Disabled Persons' Parking Places Order** will introduce a parking bay for disabled persons' vehicles, operating "at any time" in the following streets:

Addison Road, Teddington;	Oldfield Road, Hampton;
Bishops Grove, Hampton;	Onslow Avenue, Richmond;
Christchurch Road, East Sheen;	Railway Road, Teddington;
Church Road, Teddington;	The Crescent, Barnes;
Cobbett Road, Twickenham;	Thompson Avenue, Kew (2 No);
Fielding Avenue, Twickenham;	Vincam Close, Twickenham; and
Haliburton Road, Twickenham;	Washington Road, Barnes.
Lyric Road, Barnes;	
4. The **Disabled Persons' Parking Places Order** will also revoke the existing parking bays for disabled persons' vehicles in the vicinity of the following properties:-

1 Cleveland Gardens, Barnes;;	44 Hospital Bridge Road Twickenham; and
9 Devoncroft Gardens, Twickenham;	239 Whitton Dene, Twickenham.
29 Hatherop Road, Hampton;	
5. Copies of the proposed Order, plans showing the location and effect of the proposals and the Council's Statement of Reasons for proposing to make the Order:-
 - (a) can be inspected, quoting Reference 17/169 at the Civic Centre (Central Reception, ground floor), 44 York Street, Twickenham between 9.15am and 5pm on Mondays to Fridays, except for Bank and other public holidays; and
 - (b) may be viewed on the Council's web-site at http://www.richmond.gov.uk/public_notices
6. Persons wishing to object to or support the proposals or any part thereof should write to the Head of Engineering Traffic and Parking Policy, London Borough of Richmond upon Thames, Civic Centre, 44 York Street, Twickenham TW1 3BZ within 21 days of the date of this Notice giving the grounds of their objection. Representations may also be sent by email to highwaysandtransport@richmond.gov.uk.

Nick O'Donnell
Assistant Director, Traffic and Engineering
Civic Centre, 44 York Street, Twickenham TW1 3BZ



Dated 29 September 2017

**THE LONDON BOROUGH OF RICHMOND UPON THAMES
(FREE PARKING PLACES) (PEOPLE WITH DISABILITIES)
(AMENDMENT No. **) ORDER 201***

Made: ** ***** **

Coming into operation: ** *****

The Council of the London Borough of Richmond upon Thames, having consulted the Commissioner of Police of the Metropolis, in exercise of the powers conferred by Sections 6 and 124 of, and Part IV of Schedule 9 to, the Road Traffic Regulation Act 1984(a), as amended, and all other enabling powers hereby make the following Order—

1. This Order shall come into operation on ***** and may be cited as the London Borough of Richmond upon Thames (Free Parking Places) (People with Disabilities) (Amendment No. **) Order 201*.
2.
 - (1) In this Order the expression “enactment” means any enactment whether public, general or local and includes any order, bye-law, rule, regulation, scheme or other instrument having effect by virtue of an enactment.
 - (2) Any reference in this Order to any enactment shall be construed as a reference to that enactment as amended, applied, consolidated, re-enacted by or as having effect by virtue of any subsequent enactment.
 - (3) The Interpretation Act 1978(b) shall apply for the interpretation of this Order as it applies for the interpretation of an Act of Parliament.
3. Without prejudice to the validity of anything done or to any liability incurred in respect of any act or omission before the coming into operation of this Order, the London Borough of Richmond upon Thames (Free Parking Places) (People with Disabilities) Order 2007(c), as amended, shall have effect as though
 - (a) there were added to the items in Schedule 2 to that Order the items numbered 1G, 21I, 40C, 45C, 72B, 179A, 196D, 239H, 239I, 239J, 251H and 258C as set out in columns 1, 2, 3 and 4 of Schedule 1 to this Order;
 - (b) for the items numbered 39A, 95C, 146B and 177A there were substituted the items similarly numbered and set out in columns 1, 2, 3 and 4 of Schedule 2 to this Order;
 - (c) the items numbered 58A, 112C and 313 in Schedule 2 to that Order set out in columns 1, 2, 3, and 4 of Schedule 3 to this Order were revoked

Dated *****

Assistant Director – Traffic and Engineering
(The officer appointed for this purpose)

(a) 1984 c. 27. (b) 1978 c.30.
(c) 2007/1 – the relevant amending Orders are 2012/11, 2014/52, and 2016/49

SCHEDULE 1
(see Article 3(a))

ITEMS TO BE ADDED TO SCHEDULE 2 [to 2007/1]

1 Item No.	2 Street	3 Permitted hours (see Schedule 1) [to 2007/1]	4 Special manner of standing
1G	Addison Road, Teddington: the south-west side, from a point 2 metres north-west of the common boundary of Nos 28 and 30 Addison Road, extending north-westwards for a distance of 3 metres and extending north-eastwards for a distance of 6 metres	A	Vehicle parked perpendicular to the kerb-line
21I	Bishops Grove, Hampton: the south-west side, from a point outside the common boundary of Nos 35 and 37 Bishops Grove, north-eastwards for a distance of 6 metres.	A	-
40C	Church Road, Teddington: the west side, from a point outside the common boundary of Nos 170 and 172 Church Road, Teddington northwards for a distance of 6.0 metres	A	
45C	Cobbett Road, Twickenham: The north-east side, from a point outside the common boundary of Nos 35 and 36 Cobbett Road, north-westwards for a distance of 6 metres.	A	
72B	Fielding Avenue, Twickenham: the south-west side, from a point 2 outside the common boundary of Nos 2 and 4 Fielding Avenue south-eastwards for a distance of 6 metres.	A	-
179A	Onslow Avenue, Richmond: the north-west side, from a point opposite the common boundary of Nos 20 and 22 Onslow Avenue, south-westwards for a distance of 6.6 metres.	A	-

1 Item No.	2 Street	3 Permitted hours (see Schedule 1) [to 2007/1]	4 Special manner of standing
196D	Railway Road, Teddington: the north-east side, from a point outside the south-eastern boundary of No 68 Railway Road, north-westwards for a distance of 6 metres.	A	-
239H	The Crescent, Barnes: the west side, from a point opposite the common boundary of Nos 32 and 33 The Crescent, southwards for a distance of 6.6 metres..	A	-
239I	Thompson Avenue, Kew: the west side, from a point outside the common boundary of Nos 41 and 43 Thompson Avenue northwards for a distance of 6 metres	A	-
239J	Thompson Avenue, Kew the east side, from a point outside the common boundary of Nos 32 and 34 Thompson Avenue northwards for a distance of 6 metres	A	-
251H	Vincam Close, Twickenham; the south side, from a point opposite the party wall of Nos 27 and 29 Vincam Close westwards for a distance of 6 metres.	A	-
258C	Washington Road, Barnes: the north side, from a point 2 metres north of the common boundary of Nos 623 and 64 Washington Road, eastwards for a distance of 6 metres.	A	-

SCHEDULE 2

(see Article 3(b))

ITEMS TO BE SUBSTITUTED IN SCHEDULE 2 [to 2007/1]

1 Item No.	2 Street	3 Permitted hours (see Schedule 1) [to 2007/1]	4 Special manner of standing
------------------	-------------	--	---------------------------------------

1 Item No.	2 Street	3 Permitted hours (see Schedule 1) [to 2007/1]	4 Special manner of standing
39A	Christchurch Road, Sheen: the north-west side, from a point 6.8 metres south-west of the common boundary of Nos 34 and 36 Christchurch Avenue south-westwards for a distance of 12 metres.	A	-
95C	Haliburton Road, Twickenham the east side, from a point outside the common boundary of Nos 100 and 102 Haliburton Road southwards for a distance of 12 metres	A	
146B	Lyric Road, Barnes: the south-west side, from its south-eastern limit north-westwards for a distance of 6.6 metres.	A	
177A	Oldfield Road, Hampton: the south side, from a point opposite the party wall of Nos 19 and 21 Oldfield Road westwards for a distance of 6 metres.	A	

SCHEDULE 3

(see Article 3(c))

ITEMS TO BE REVOKED FROM SCHEDULE 2 [to 2007/1]

1 Item No.	2 Street	3 Permitted hours (see Schedule 1) [to 2007/1]	4 Special manner of standing
58A	Devoncroft Gardens, Twickenham: the north-west side, from a point outside the common boundary of Nos 10 and 11 Devoncroft Gardens, north-eastwards for a distance of 6.6 metres.	A	-
112C	Hospital Bridge Road, Whitton: the service road serving Nos 2-66 Hospital Bridge Road, the north-east side, from a point 0.5 metres south-east of a point opposite the common boundary of Nos 42 and 44 Hospital Bridge Road south-eastwards for a distance of 6.6 metres.	A	-

1 Item No.	2 Street	3 Permitted hours (see Schedule 1) [to 2007/1]	4 Special manner of standing
313	Whitton Dene, Isleworth: the north-west side, from a point outside the common boundary of Nos. 237 and 238 Whitton Dene, south-westwards for a distance of 6.6 metres.	A	With four wheels resting on the footway.

EXPLANATORY NOTE

(This Note is not part of the Order but is intended to indicate its general purport.)

This Order introduces 16 additional parking bays for people with disabilities to operate "at any time" and revokes a further 5 bays.

The London Borough of Richmond upon Thames (Free Parking Places) (People with Disabilities) (Amendment No. **) Order 201*

STATEMENT OF REASONS FOR PROPOSING TO MAKE THIS ORDER

- 1 Under delegated powers additional parking bays are proposed to be introduced for the exclusive use of Blue Badge holders who meet the criteria approved by the Transport Sub-Committee on 22 July 1996 and for any other vehicle displaying a valid disabled person's badge issued by a Local Authority.

The bays are situated in the following streets:-

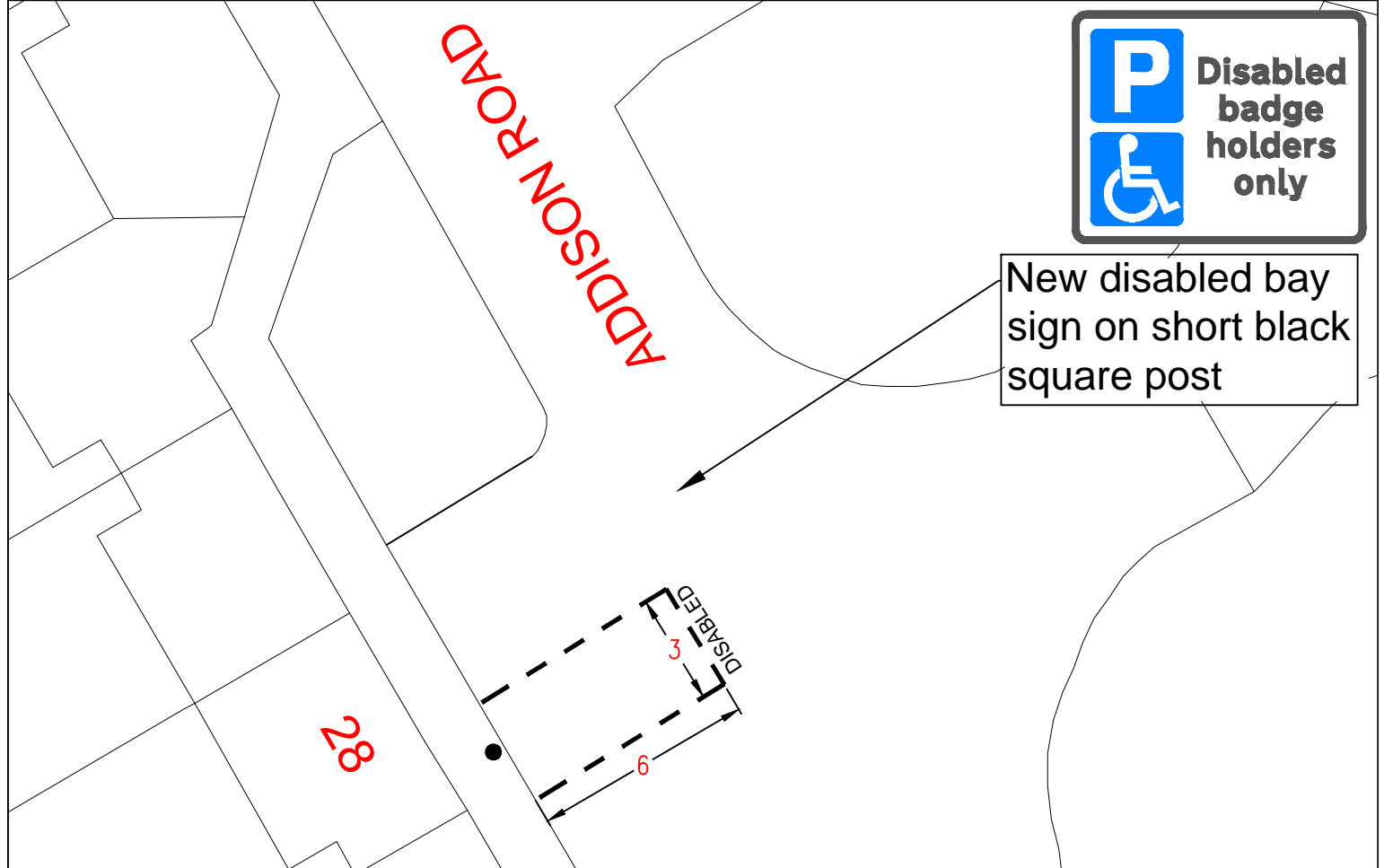
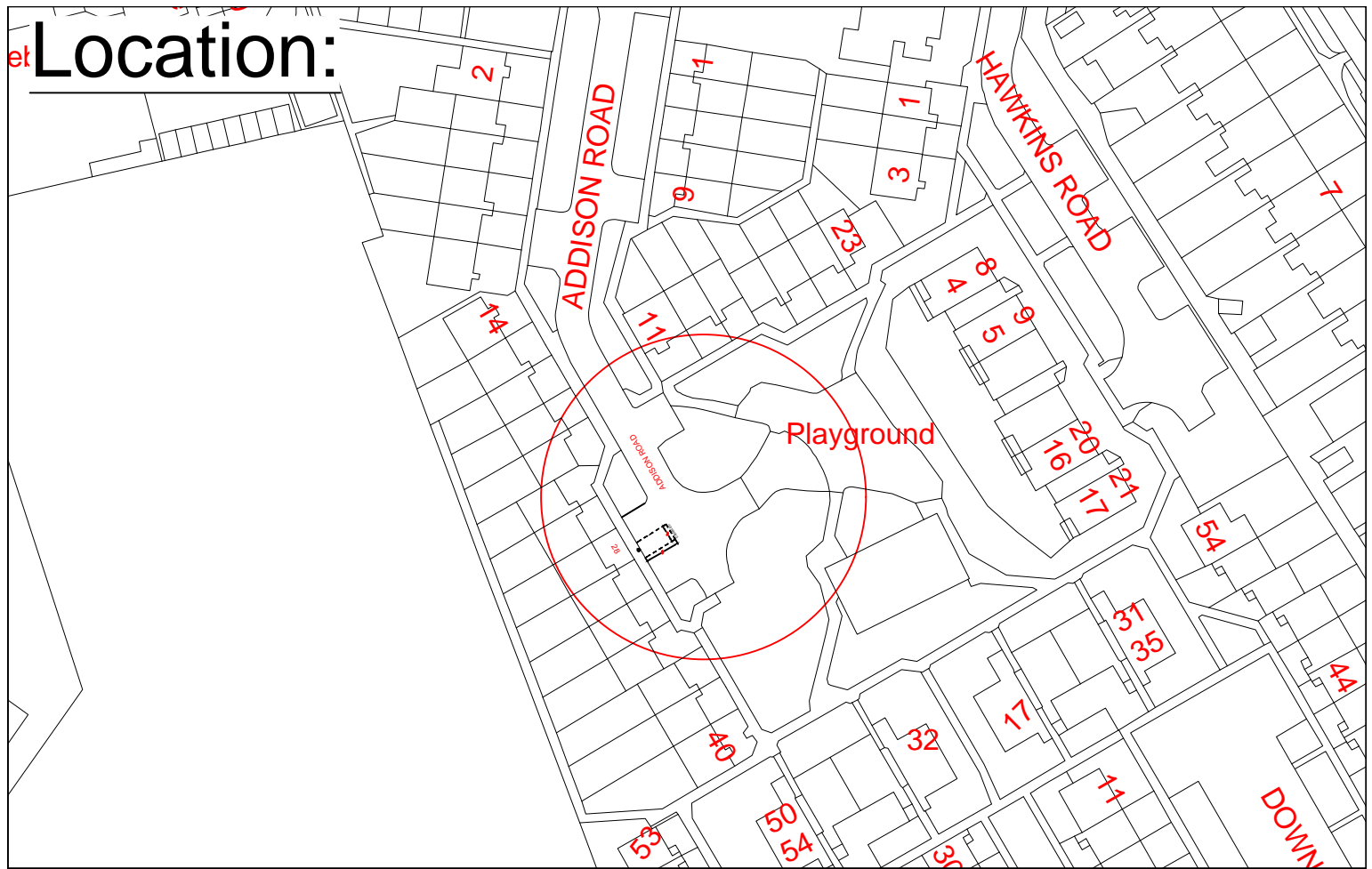
Addison Road, Teddington;
 Bishops Grove, Hampton;
 Christchurch Road, East Sheen;
 Church Road, Teddington;
 Cobbett Road, Twickenham;
 Fielding Avenue, Twickenham;
 Haliburton Road, Twickenham;
 Lyric Road, Barnes;
 Oldfield Road, Hampton;
 Onslow Avenue, Richmond;
 Railway Road, Teddington;
 The Crescent, Barnes;
 Thompson Avenue, Kew (2 bays);
 Vincam Close, Twickenham; and
 Washington Road, Barnes.

and will be in operation at all times.

2 The Council is also proposing to revoke or discontinue the use of the following bays, where there is no longer any demand for their use:-

- (i) Outside 1 Cleveland Gardens, Barnes;
- (ii) outside 9 Devoncroft Gardens, Twickenham;
- (iii) outside 29 Hatherop Road, Hampton;
- (iv) outside 44 Hospital Bridge Road Twickenham;
- (v) outside 239 Whitton Dene, Twickenham


Location:



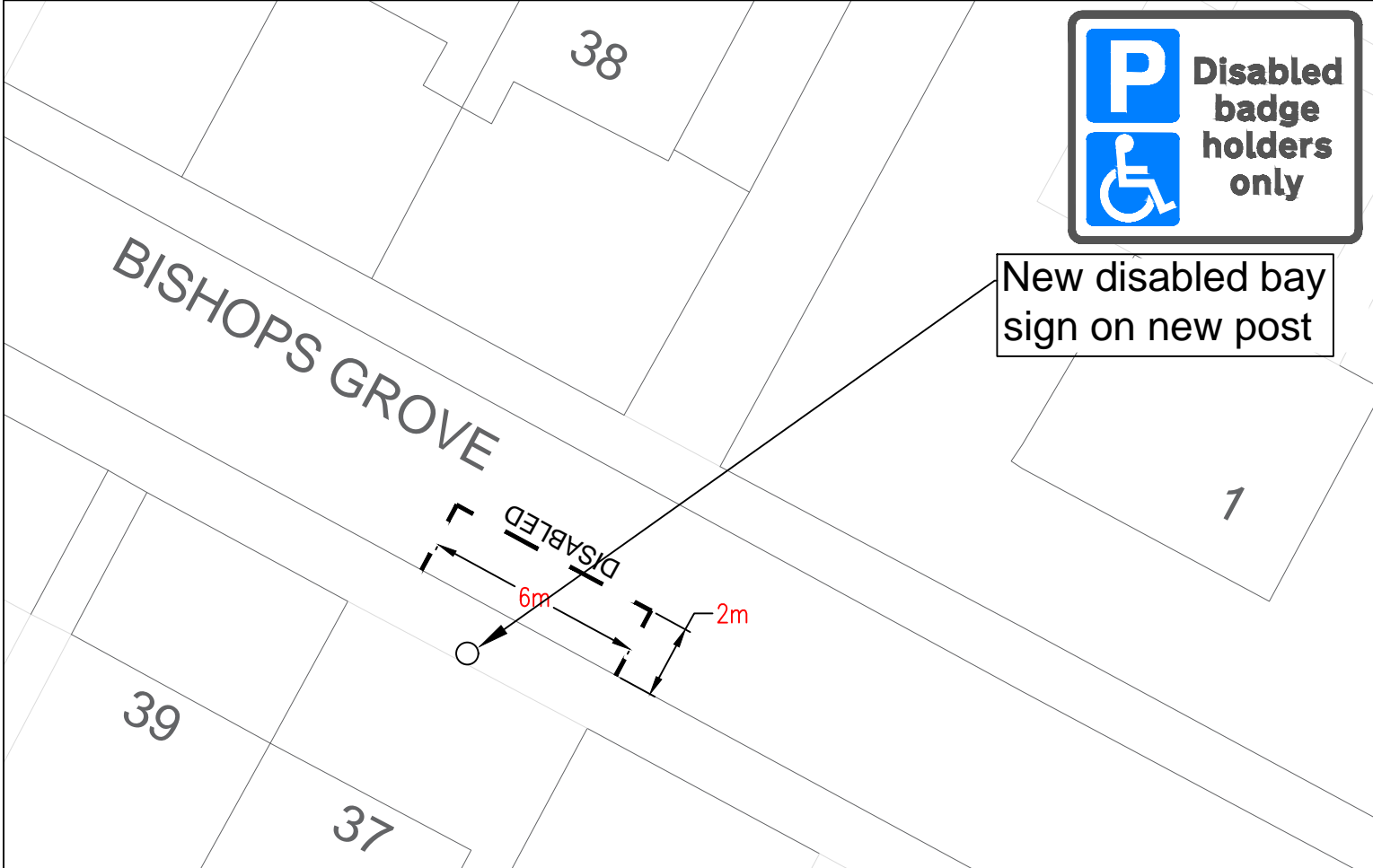
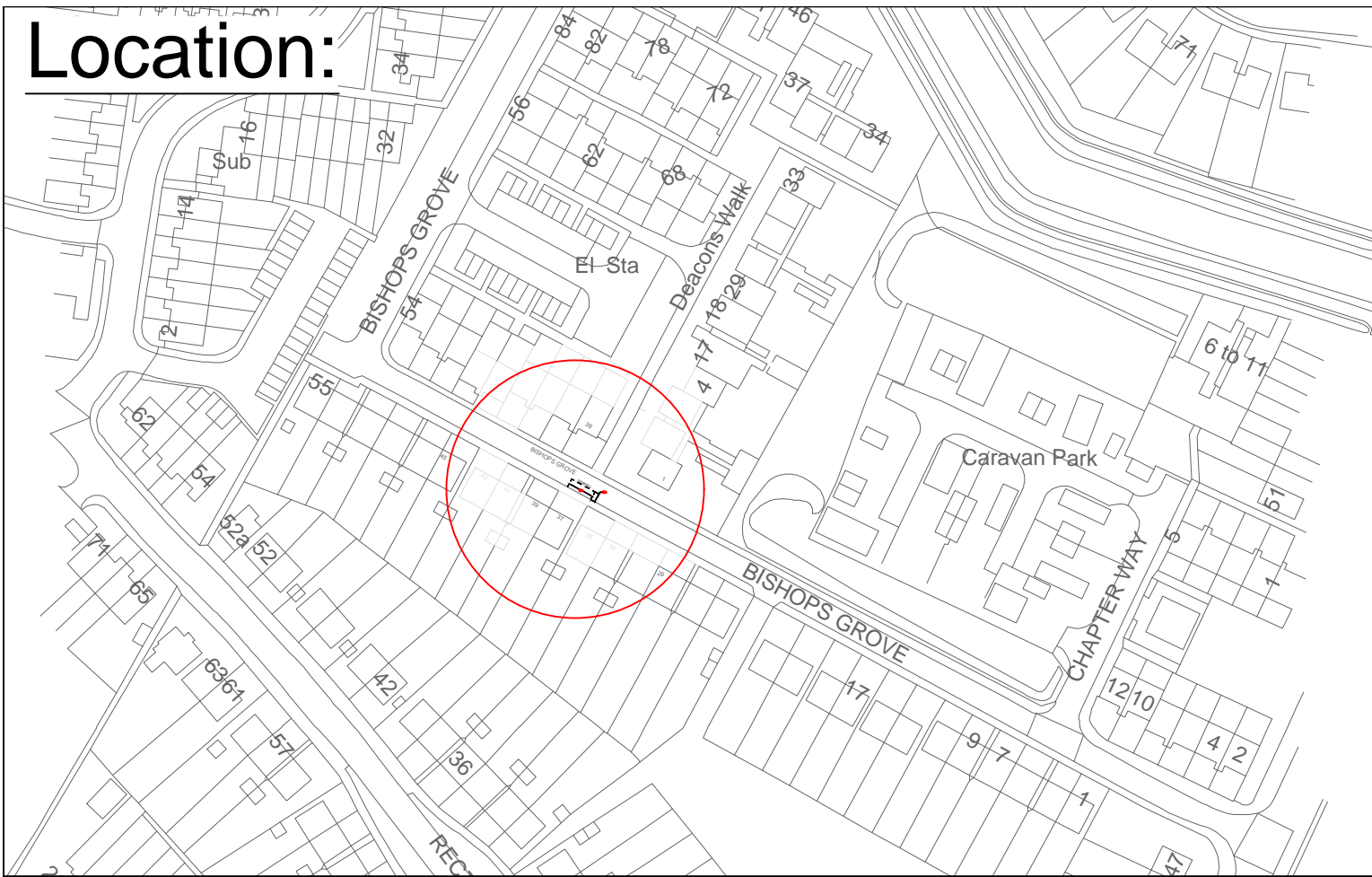
"This map is reproduced from Ordnance Survey material with the permission of the Controller of Her Majesty's Stationery Office © Crown copyright. Unauthorised reproduction infringes Crown copyright and may lead to prosecution or civil proceedings 100019441 [2017]."

CLIENT LONDON BOROUGH OF RICHMOND UPON THAMES
 PROJECT ADDISON ROAD, TEDDINGTON

	RT 08/17	M.P. 08/17	M.P. 08/17	M.T. 08/17	Draft	<input checked="" type="checkbox"/>
REVISION	DRAWN BY & DATE	DESIGNED BY & DATE	CHECKED BY & DATE	APPROVED BY & DATE	Issue	<input checked="" type="checkbox"/>
					Scale (at A4 size)	1:200

DRAWING TITLE	DISABLED BAY	
	1012708	
ISSUING OFFICE	TWICKENHAM	DRAWING NUMBER
TELEPHONE	08456 122 660	BR-1012708-001
		REVISION
		-

Location:



New disabled bay sign on new post

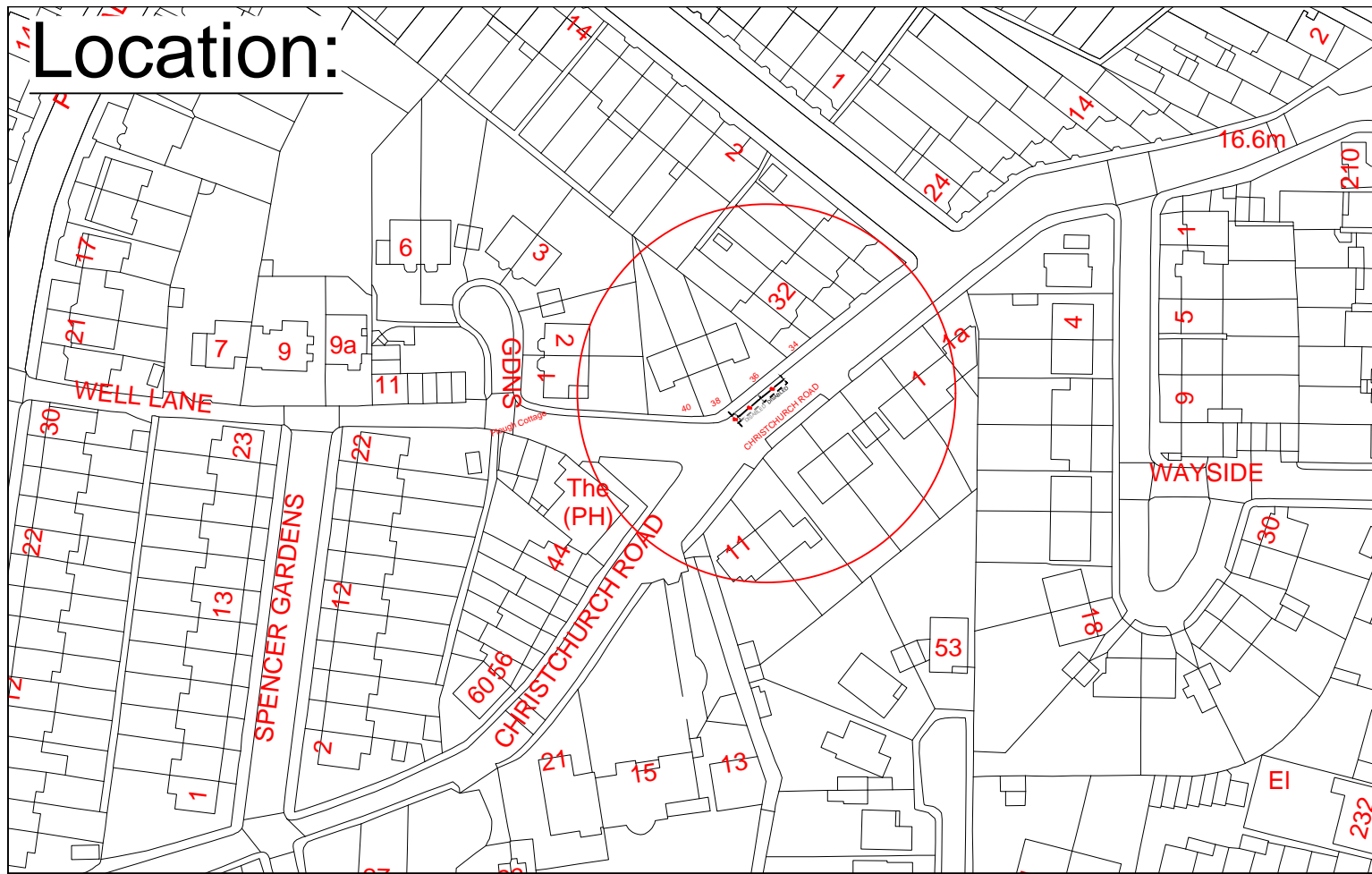
"This map is reproduced from Ordnance Survey material with the permission of the Controller of Her Majesty's Stationery Office © Crown copyright. Unauthorised reproduction infringes Crown copyright and may lead to prosecution or civil proceedings 100019441 [2017]."

CLIENT	LONDON BOROUGH OF RICHMOND UPON THAMES		
PROJECT	BISHOPS GROVE, HAMPTON		
DRAWING TITLE	DISABLED BAY		
ISSUING OFFICE	TWICKENHAM	DRAWING NUMBER	BR-XXX-001
TELEPHONE	08456 122 660	REVISION	-

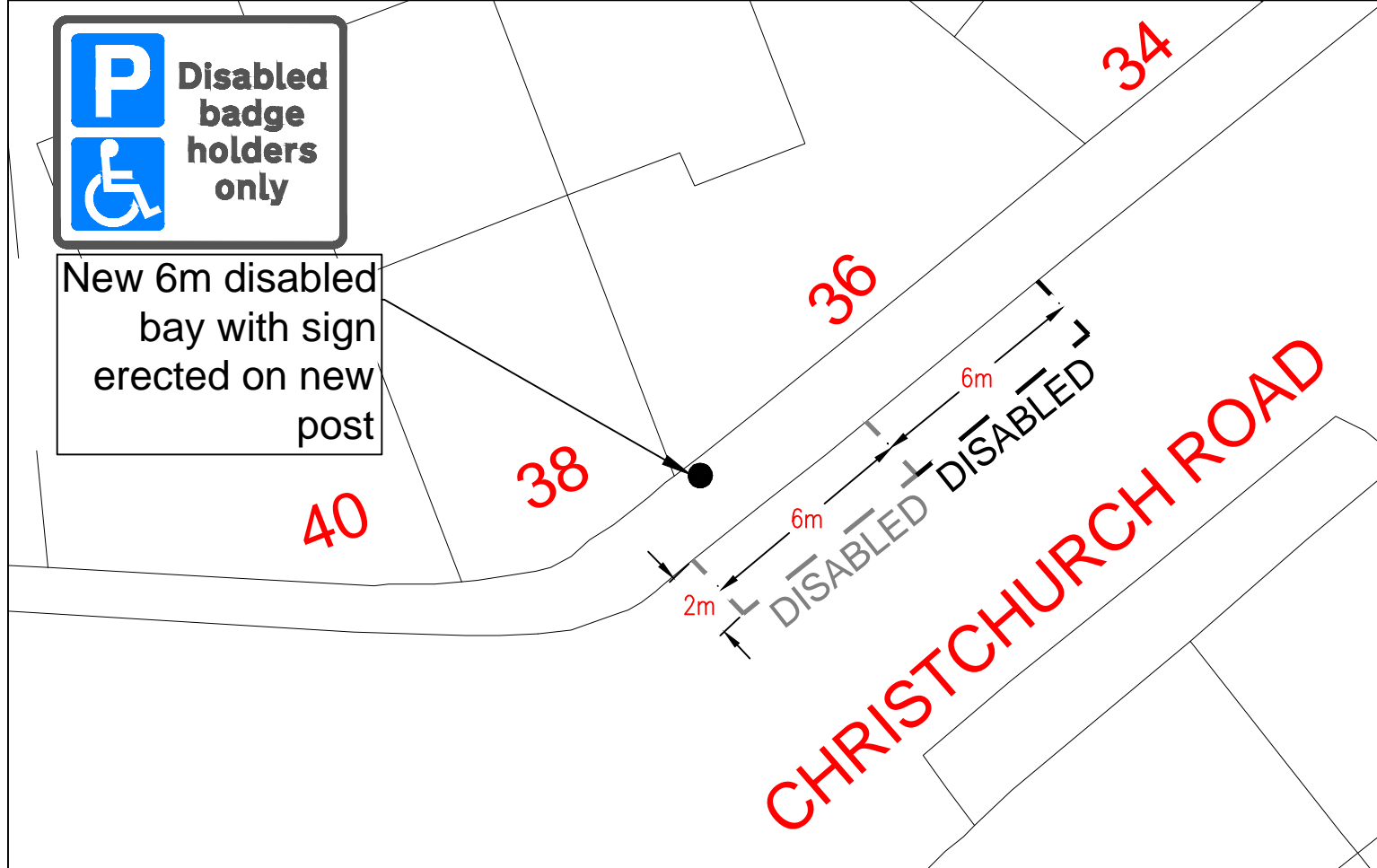
REVISION	DRAWN BY & DATE	DESIGNED BY & DATE	CHECKED BY & DATE	APPROVED BY & DATE	Scale (at A4 size)	Draft	Issue
-	RT 09/17	CRW 09/17	CRW 09/17	MP 09/17	1:200	✓	✓



Location:



New 6m disabled bay with sign erected on new post



"This map is reproduced from Ordnance Survey material with the permission of the Controller of Her Majesty's Stationery Office © Crown copyright. Unauthorised reproduction infringes Crown copyright and may lead to prosecution or civil proceedings 100019441 [2017]."

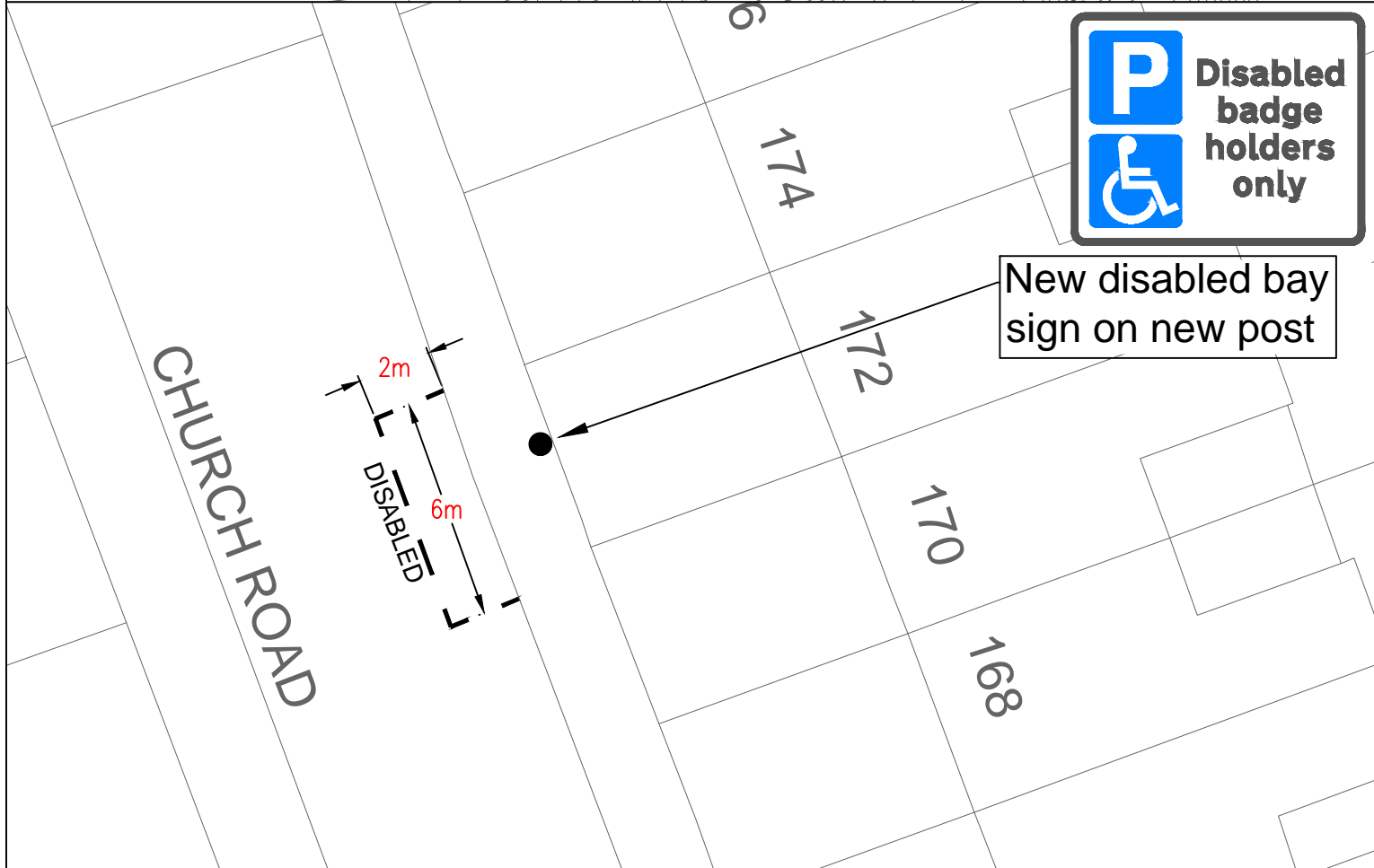
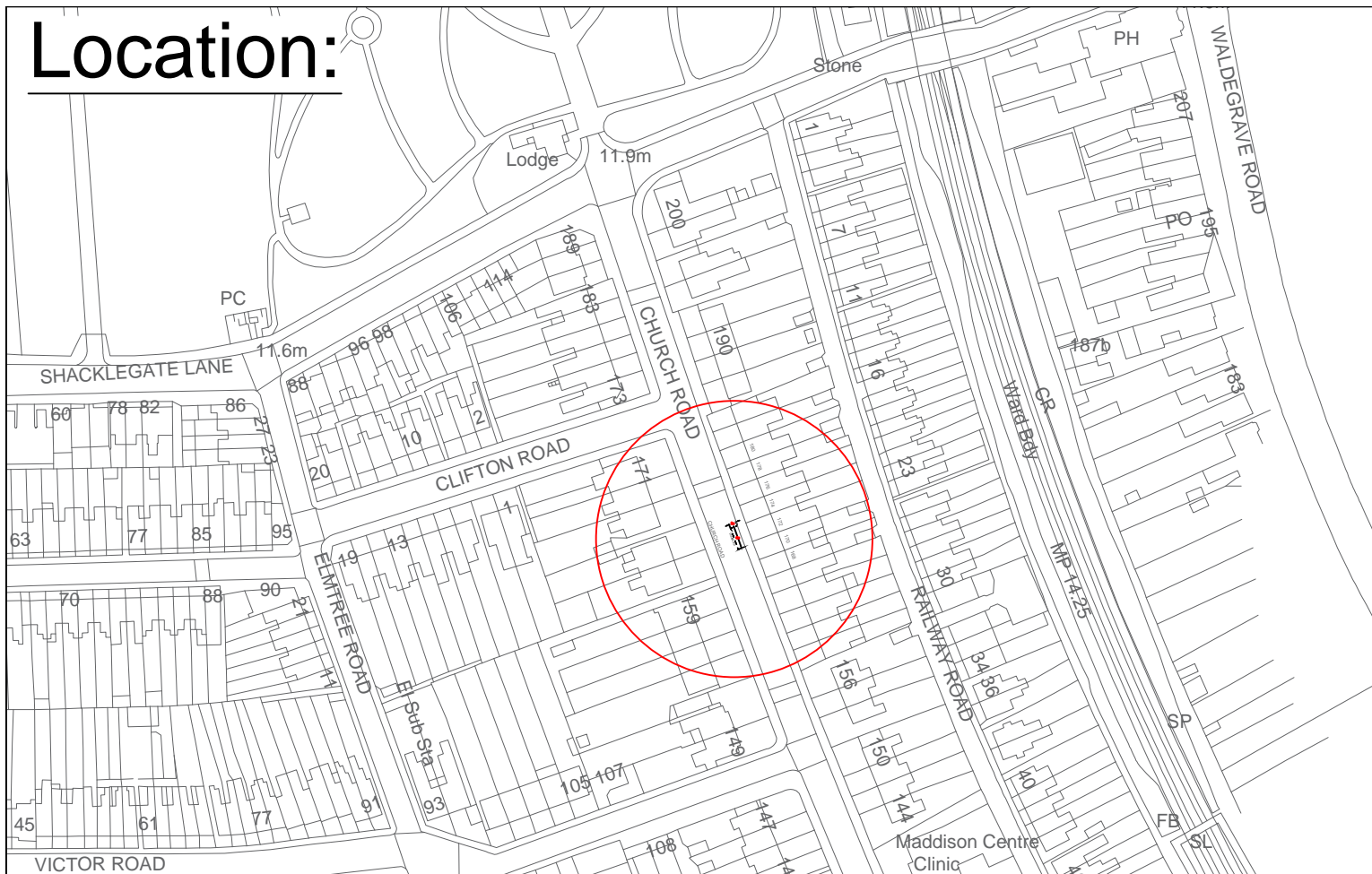
CLIENT LONDON BOROUGH OF RICHMOND UPON THAMES
 PROJECT CHRISTCHURCH ROAD, EAST SHEEN

REVISION	DRAWN BY & DATE	DESIGNED BY & DATE	CHECKED BY & DATE	APPROVED BY & DATE	Scale (at A4 size) 1:200
-	RT 08/17	CRW 08/17	CRW 08/17	MP 08/17	

DRAWING TITLE DISABLED BAY 1012075	ISSUING OFFICE TWICKENHAM	DRAWING NUMBER BR-1012075-001	REVISION -
TELEPHONE 08456 122 660			



Location:



"This map is reproduced from Ordnance Survey material with the permission of the Controller of Her Majesty's Stationery Office © Crown copyright. Unauthorised reproduction infringes Crown copyright and may lead to prosecution or civil proceedings 100019441 [2017]."

CLIENT LONDON BOROUGH OF RICHMOND UPON THAMES

PROJECT CHURCH ROAD, TEDDINGTON

DRAWING TITLE DISABLED BAY



REVISION	RT 09/17	CRW 09/17	CRW 09/17	MP 09/17
	DRAWN BY & DATE	DESIGNED BY & DATE	CHECKED BY & DATE	APPROVED BY & DATE

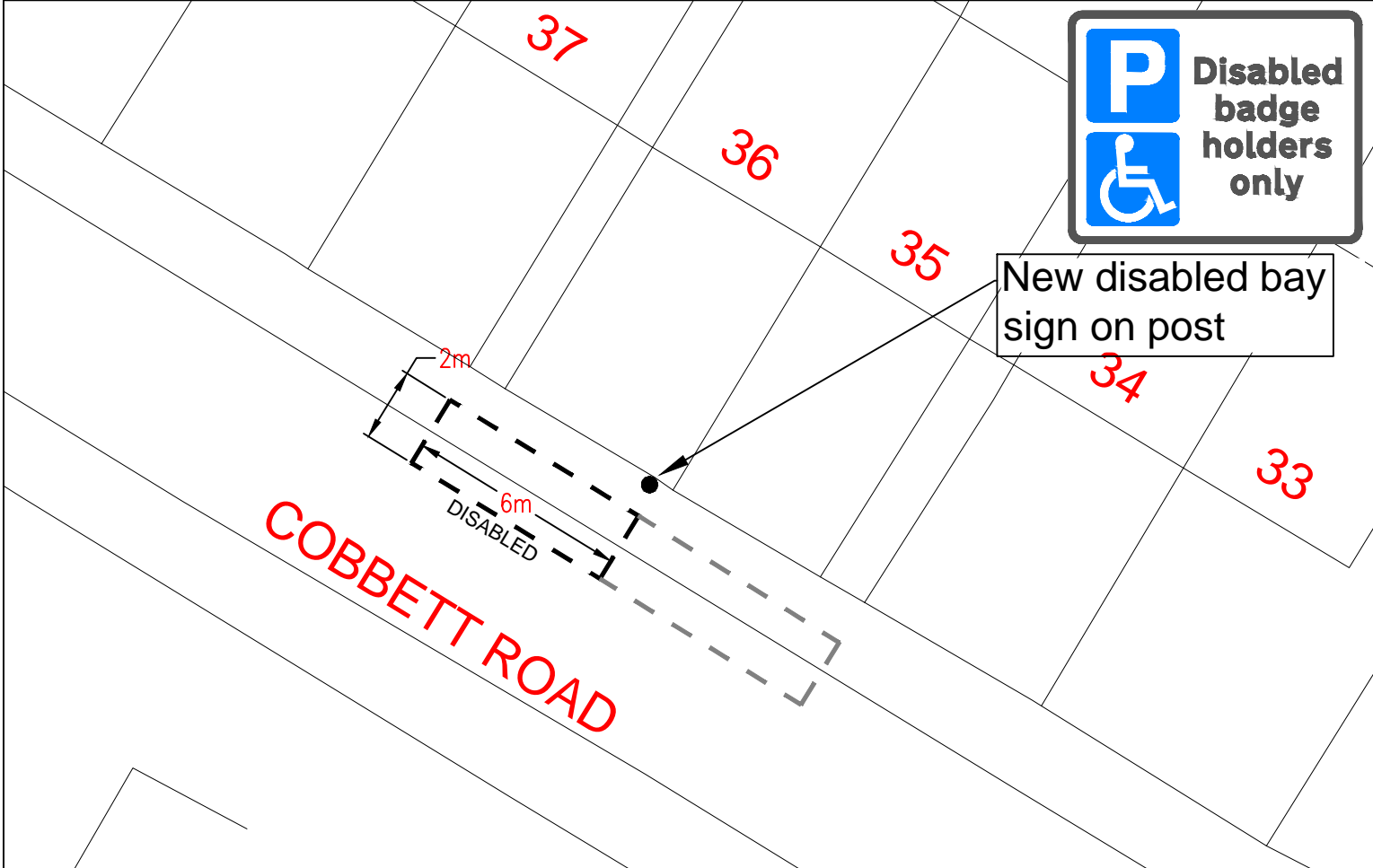
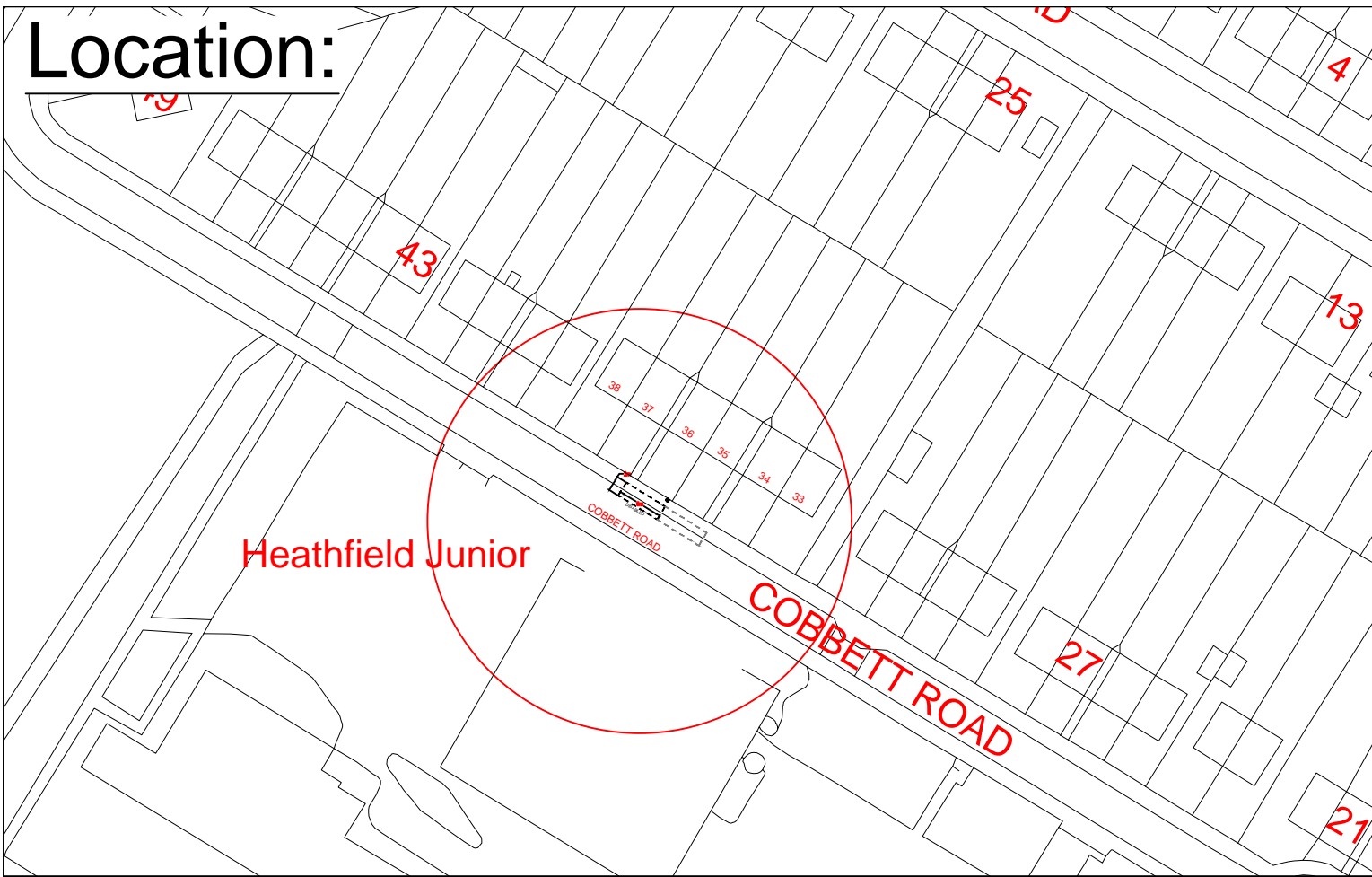
Draft	✓
Issue	✓
Scale (at A4 size)	1:200

ISSUING OFFICE TWICKENHAM
TELEPHONE 08456 122 660

DRAWING NUMBER BR-XXX-001

REVISION -

Location:

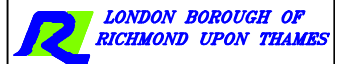


"This map is reproduced from Ordnance Survey material with the permission of the Controller of Her Majesty's Stationery Office © Crown copyright. Unauthorised reproduction infringes Crown copyright and may lead to prosecution or civil proceedings 100019441 [2017]."

CLIENT LONDON BOROUGH OF RICHMOND UPON THAMES

PROJECT COBBETT ROAD, TWICKENHAM

DRAWING TITLE DISABLED BAY
1013111



-	RT 08/17	CRW 08/17	CRW 08/17	MP 08/17
REVISION	DRAWN BY & DATE	DESIGNED BY & DATE	CHECKED BY & DATE	APPROVED BY & DATE

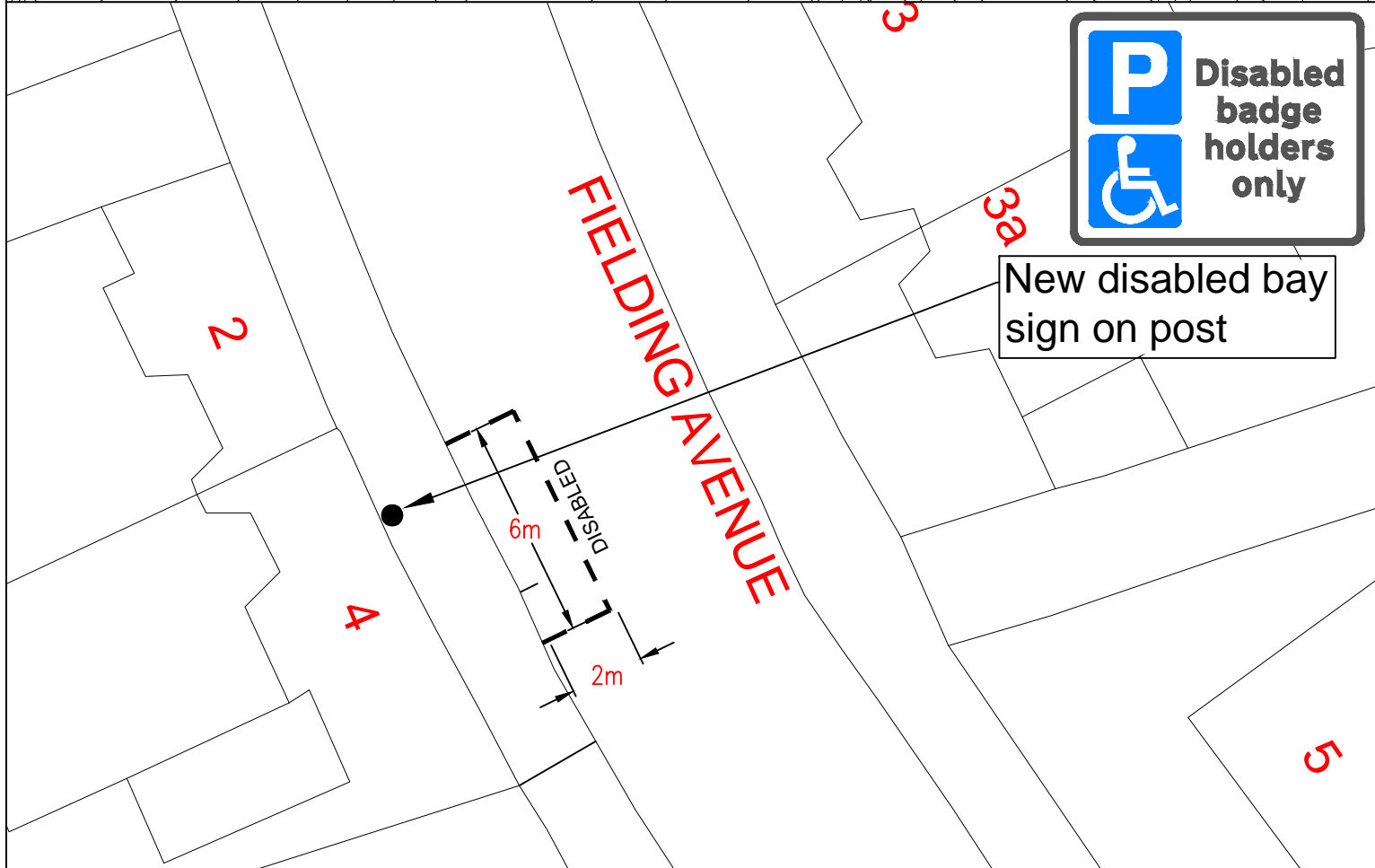
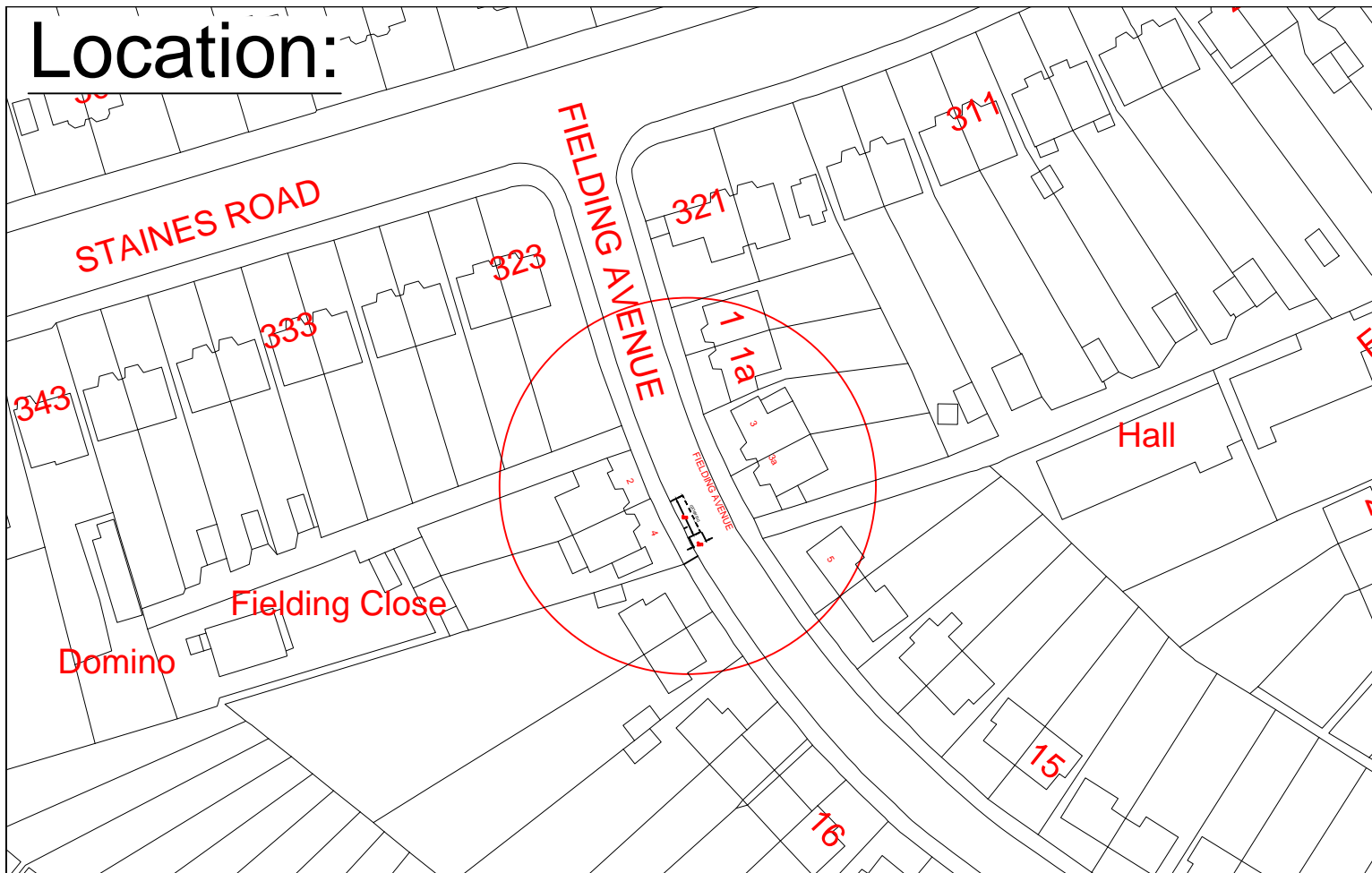
Draft	<input checked="" type="checkbox"/>
Issue	<input checked="" type="checkbox"/>
Scale (at A4 size)	1:200

ISSUING OFFICE TWICKENHAM
TELEPHONE 08456 122 660

DRAWING NUMBER BR-1013111-001

REVISION -

Location:



"This map is reproduced from Ordnance Survey material with the permission of the Controller of Her Majesty's Stationery Office © Crown copyright. Unauthorised reproduction infringes Crown copyright and may lead to prosecution or civil proceedings 100019441 [2017]."

CLIENT LONDON BOROUGH OF RICHMOND UPON THAMES

PROJECT FIELDING AVENUE, TWICKENHAM

DRAWING TITLE DISABLED BAY
1012376



REVISION	DRAWN BY & DATE	DESIGNED BY & DATE	CHECKED BY & DATE	APPROVED BY & DATE
-	RT 08/17	M.P. 08/17	M.P. 08/17	M.T. 08/17

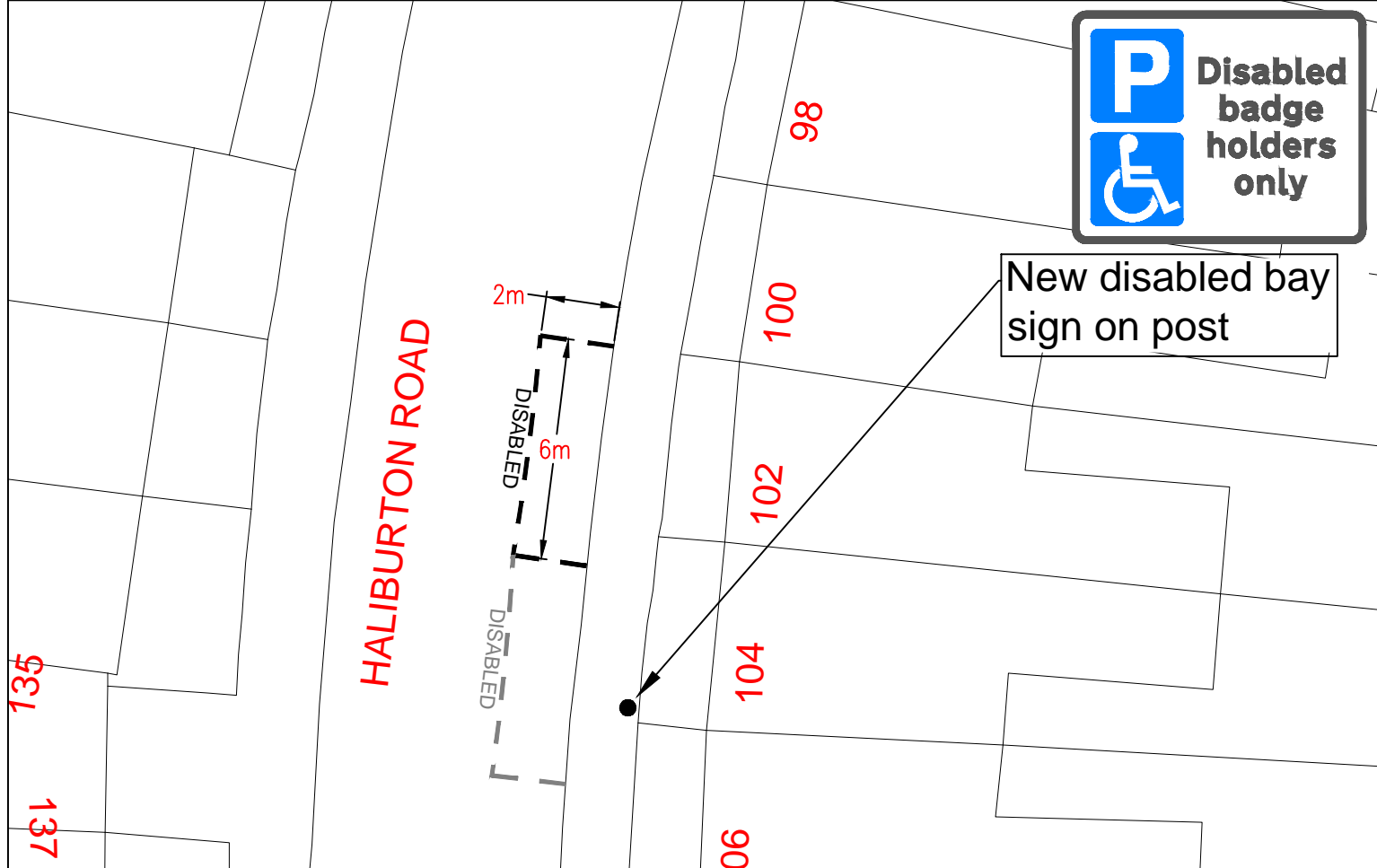
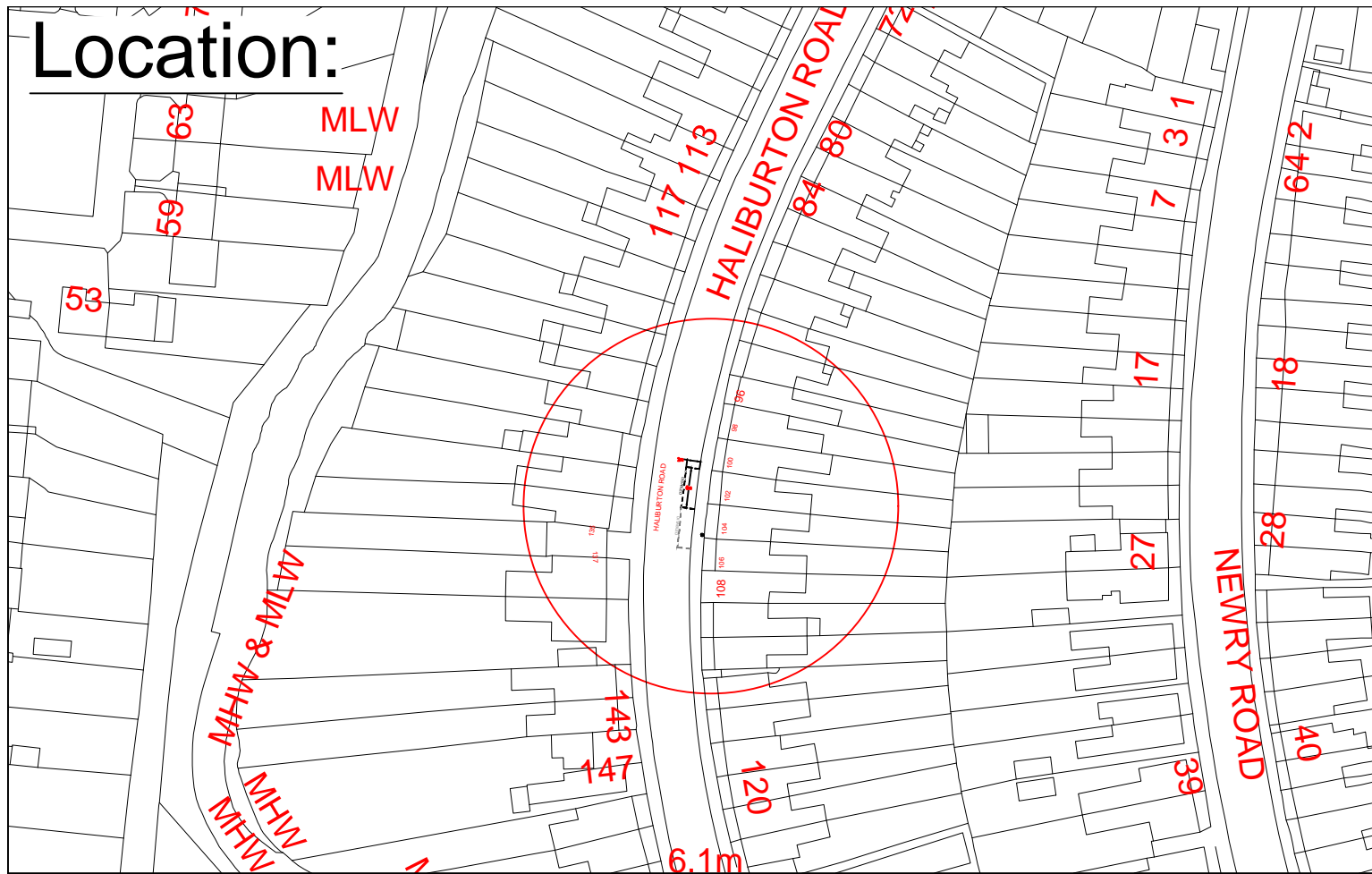
Draft	<input checked="" type="checkbox"/>
Issue	<input checked="" type="checkbox"/>
Scale (at A4 size)	1:200

ISSUING OFFICE TWICKENHAM
TELEPHONE 08456 122 660

DRAWING NUMBER BR-1012376-001

REVISION -

Location:



New disabled bay sign on post

"This map is reproduced from Ordnance Survey material with the permission of the Controller of Her Majesty's Stationery Office © Crown copyright. Unauthorised reproduction infringes Crown copyright and may lead to prosecution or civil proceedings 100019441 [2017]."

CLIENT LONDON BOROUGH OF RICHMOND UPON THAMES

PROJECT HALIBURTON ROAD, ST MARGARETS

DRAWING TITLE DISABLED BAY
1011231



REVISION	DRAWN BY & DATE	DESIGNED BY & DATE	CHECKED BY & DATE	APPROVED BY & DATE
-	RT 08/17	M.P 08/17	M.P 08/17	M.T 08/17

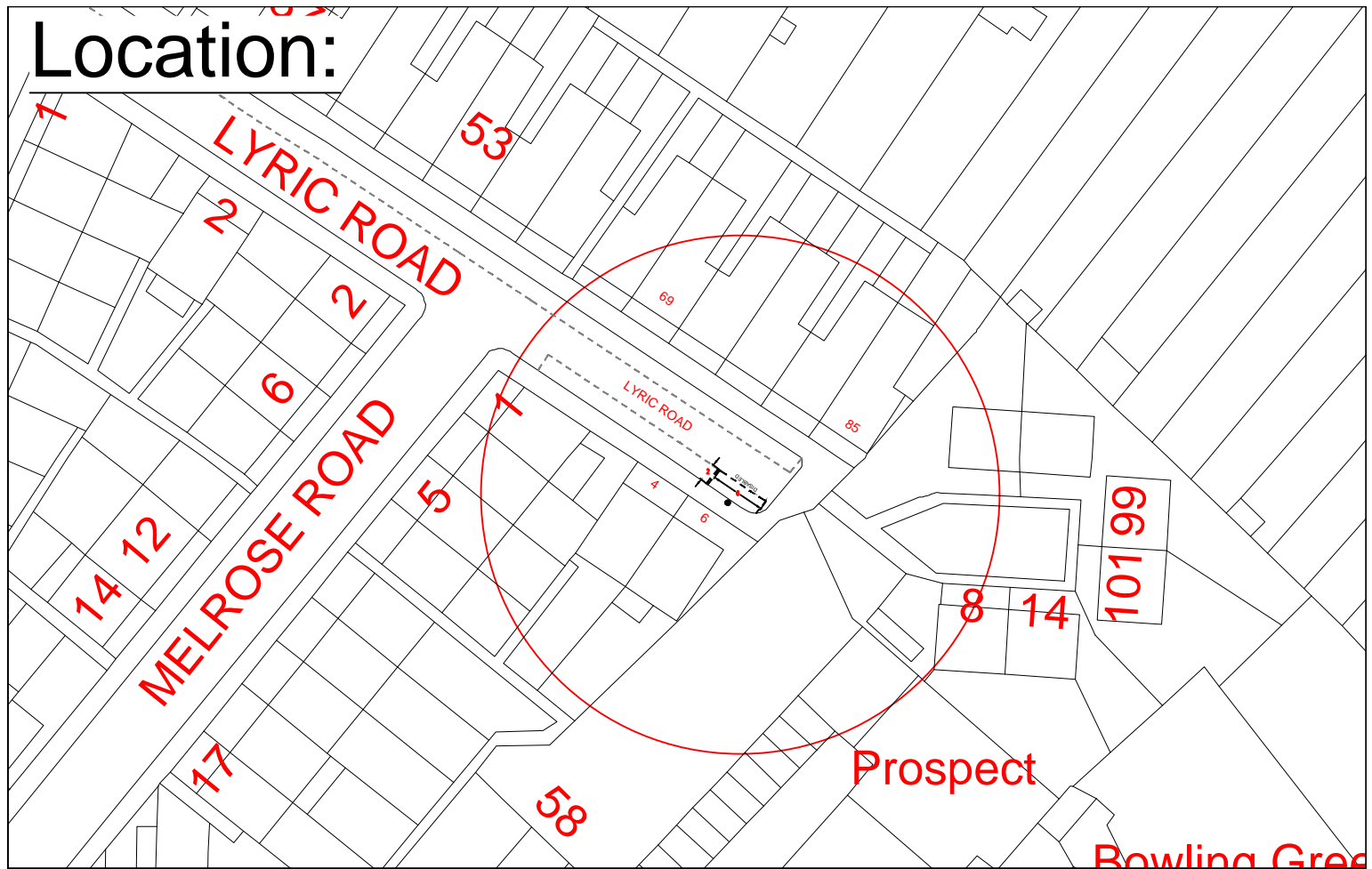
Draft	<input checked="" type="checkbox"/>
Issue	<input checked="" type="checkbox"/>
Scale (at A4 size)	1:200

ISSUING OFFICE TWICKENHAM
TELEPHONE 08456 122 660

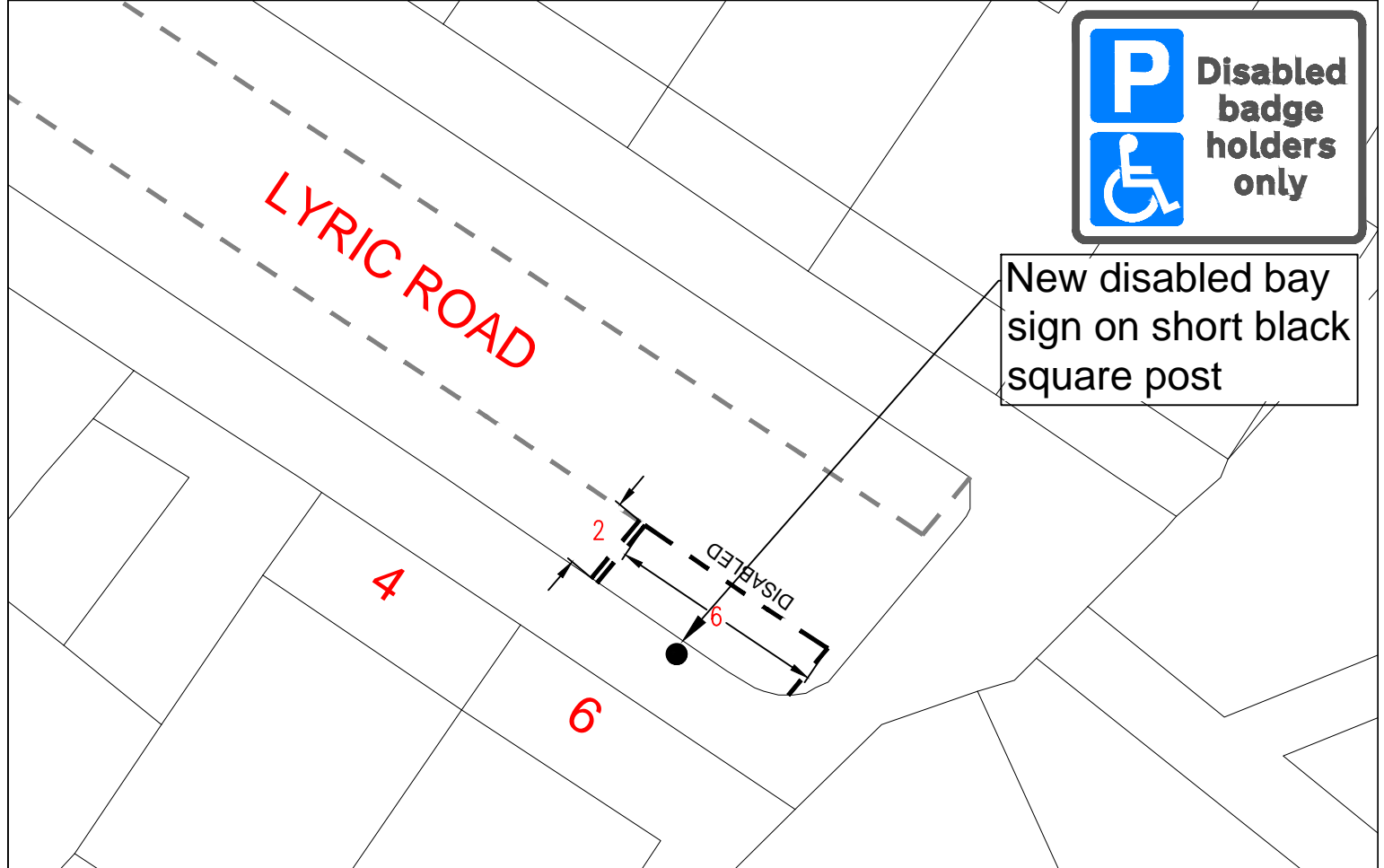
DRAWING NUMBER BR-1011231-001

REVISION -

Location:



New disabled bay sign on short black square post



"This map is reproduced from Ordnance Survey material with the permission of the Controller of Her Majesty's Stationery Office © Crown copyright. Unauthorised reproduction infringes Crown copyright and may lead to prosecution or civil proceedings 100019441 [2017]."

CLIENT LONDON BOROUGH OF RICHMOND UPON THAMES

PROJECT LYRIC ROAD, BARNES

DRAWING TITLE DISABLED BAY
1013393



-	RT 08/17	M.P 08/17	M.P 08/17	M.T 08/17
REVISION	DRAWN BY & DATE	DESIGNED BY & DATE	CHECKED BY & DATE	APPROVED BY & DATE

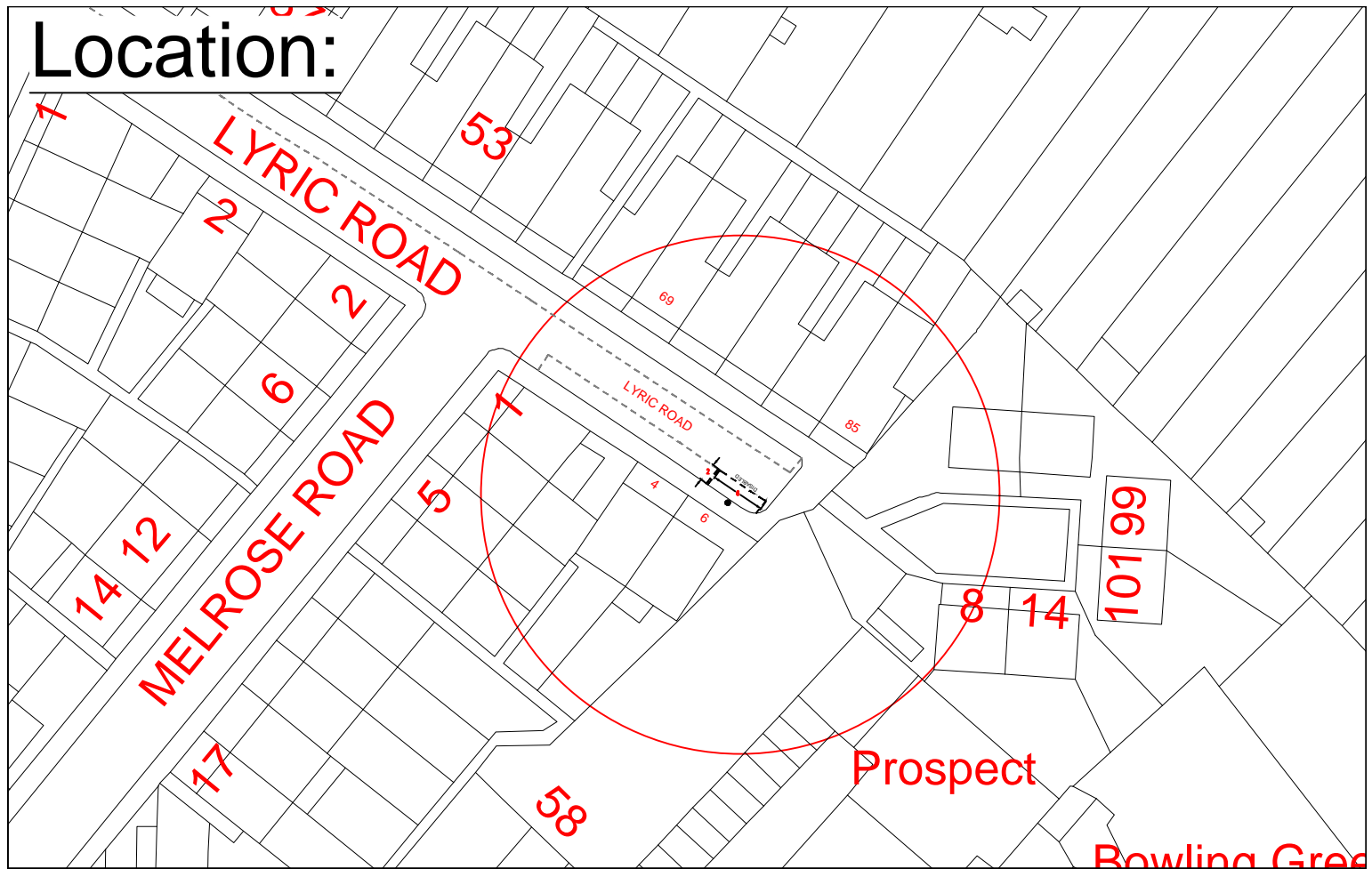
Draft	<input checked="" type="checkbox"/>
Issue	<input checked="" type="checkbox"/>
Scale (at A4 size)	1:200

ISSUING OFFICE TWICKENHAM
TELEPHONE 08456 122 660

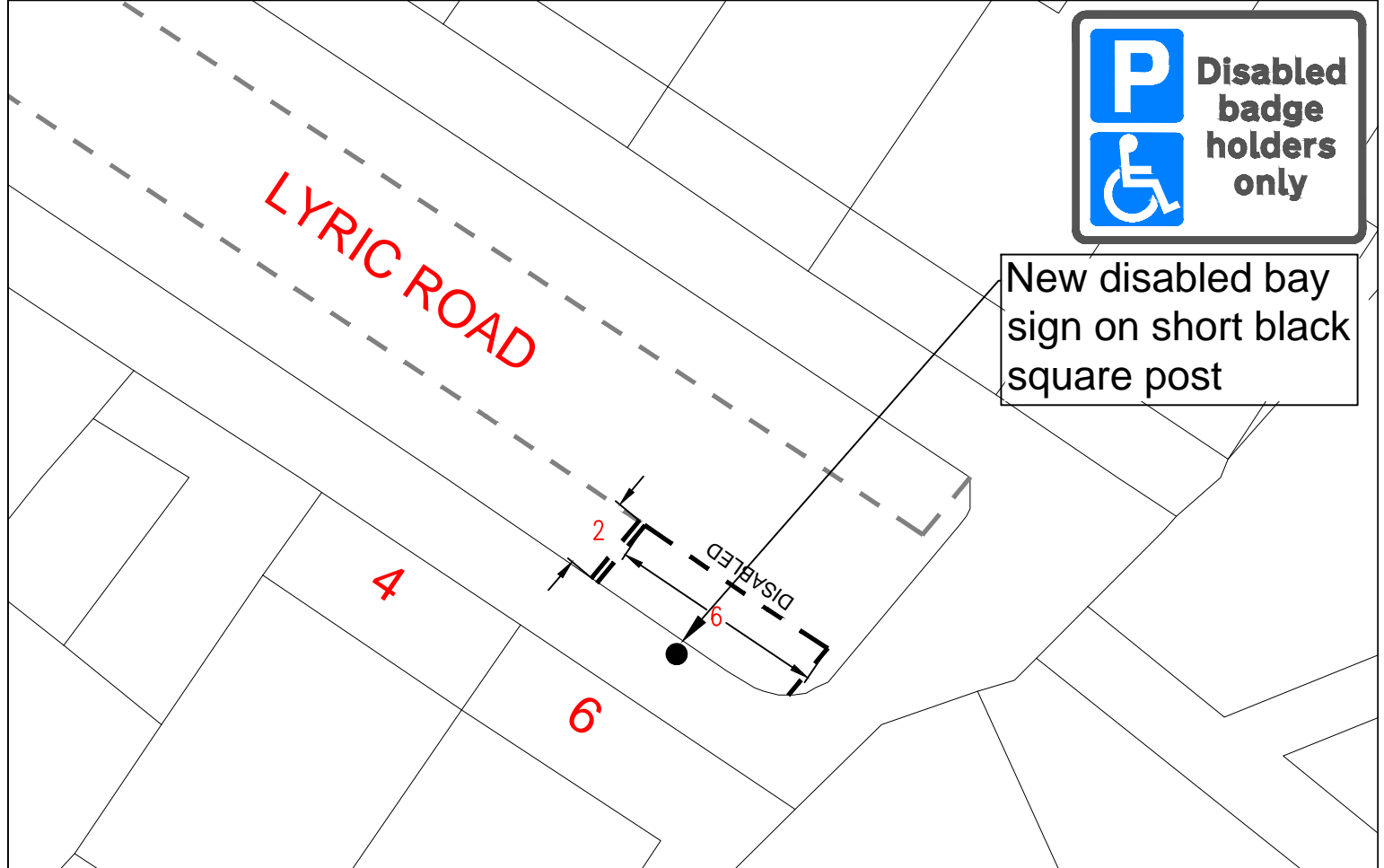
DRAWING NUMBER BR-1013393-001

REVISION -

Location:



New disabled bay sign on short black square post



"This map is reproduced from Ordnance Survey material with the permission of the Controller of Her Majesty's Stationery Office © Crown copyright. Unauthorised reproduction infringes Crown copyright and may lead to prosecution or civil proceedings 100019441 [2017]."

CLIENT LONDON BOROUGH OF RICHMOND UPON THAMES

PROJECT LYRIC ROAD, BARNES

DRAWING TITLE DISABLED BAY
1013393



REVISION	RT 08/17	M.P 08/17	M.P 08/17	M.T 08/17
	DRAWN BY & DATE	DESIGNED BY & DATE	CHECKED BY & DATE	APPROVED BY & DATE

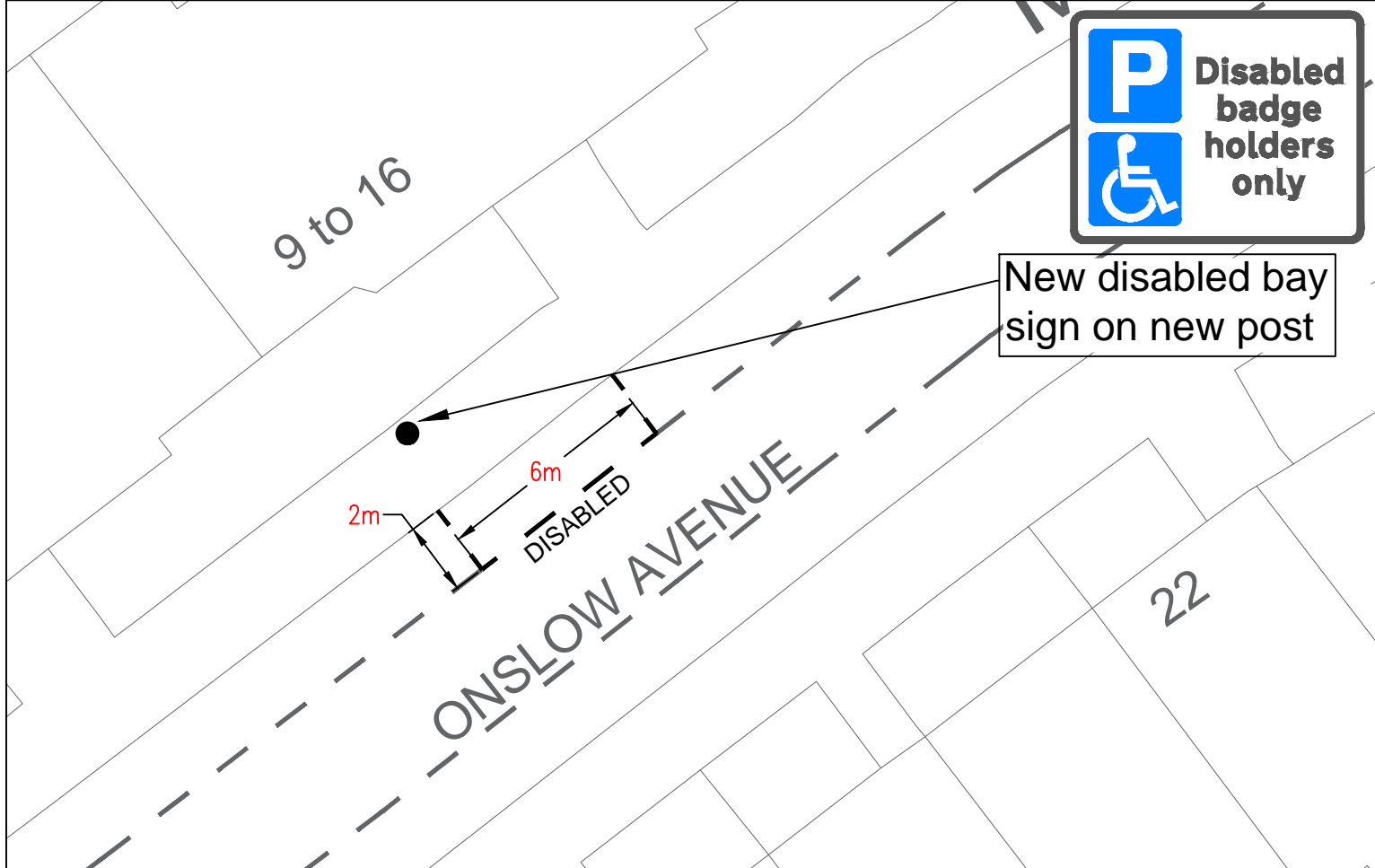
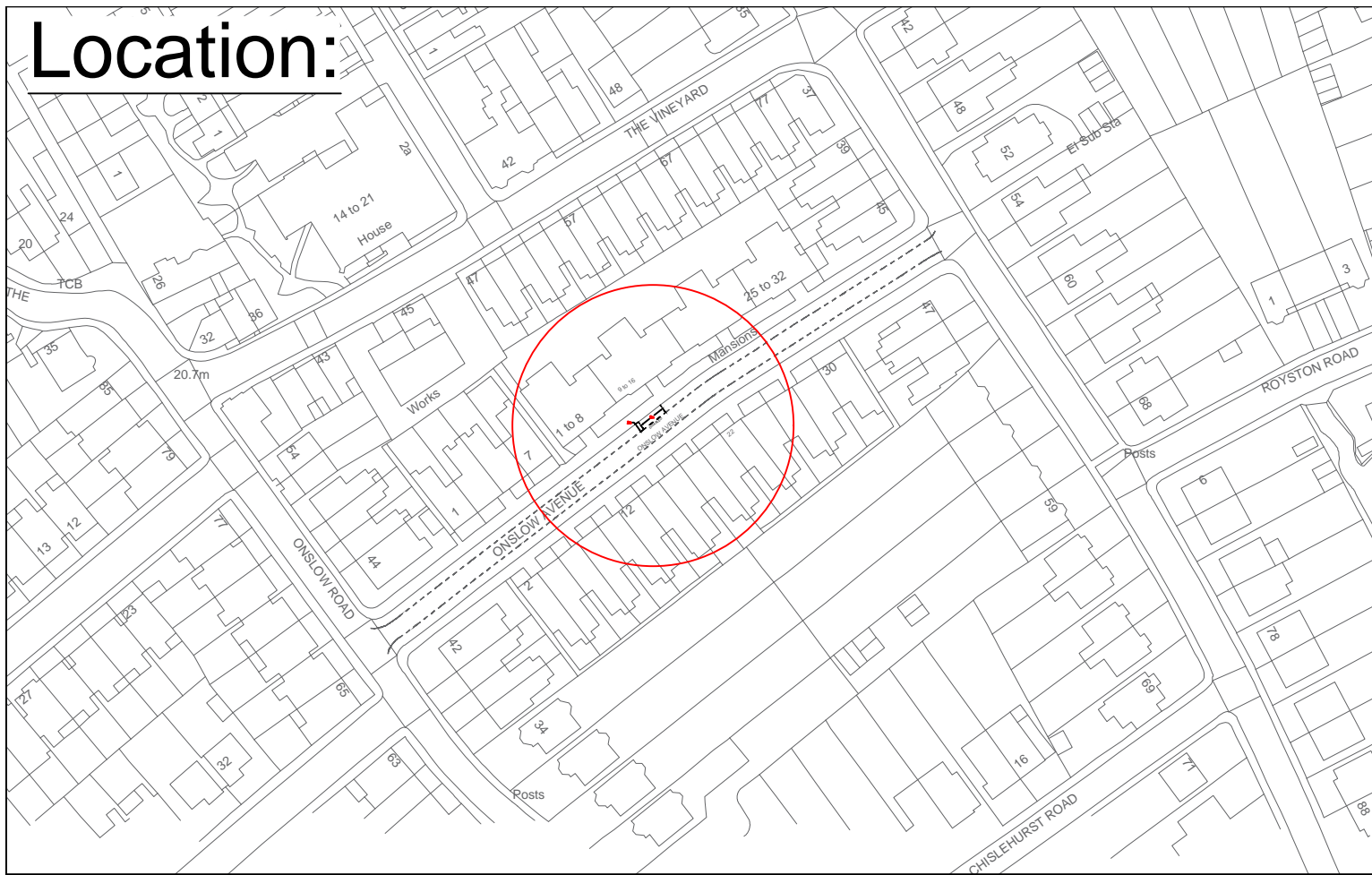
Draft	<input checked="" type="checkbox"/>
Issue	<input checked="" type="checkbox"/>
Scale (at A4 size)	1:200

ISSUING OFFICE TWICKENHAM
TELEPHONE 08456 122 660

DRAWING NUMBER BR-1013393-001

REVISION -

Location:



"This map is reproduced from Ordnance Survey material with the permission of the Controller of Her Majesty's Stationery Office © Crown copyright. Unauthorised reproduction infringes Crown copyright and may lead to prosecution or civil proceedings 100019441 [2017]."

CLIENT LONDON BOROUGH OF RICHMOND UPON THAMES

PROJECT ONSLOW AVENUE, RICHMOND

DRAWING TITLE DISABLED BAY



REVISION	RT 09/17	CRW 09/17	CRW 09/17	MP 09/17
	DRAWN BY & DATE	DESIGNED BY & DATE	CHECKED BY & DATE	APPROVED BY & DATE

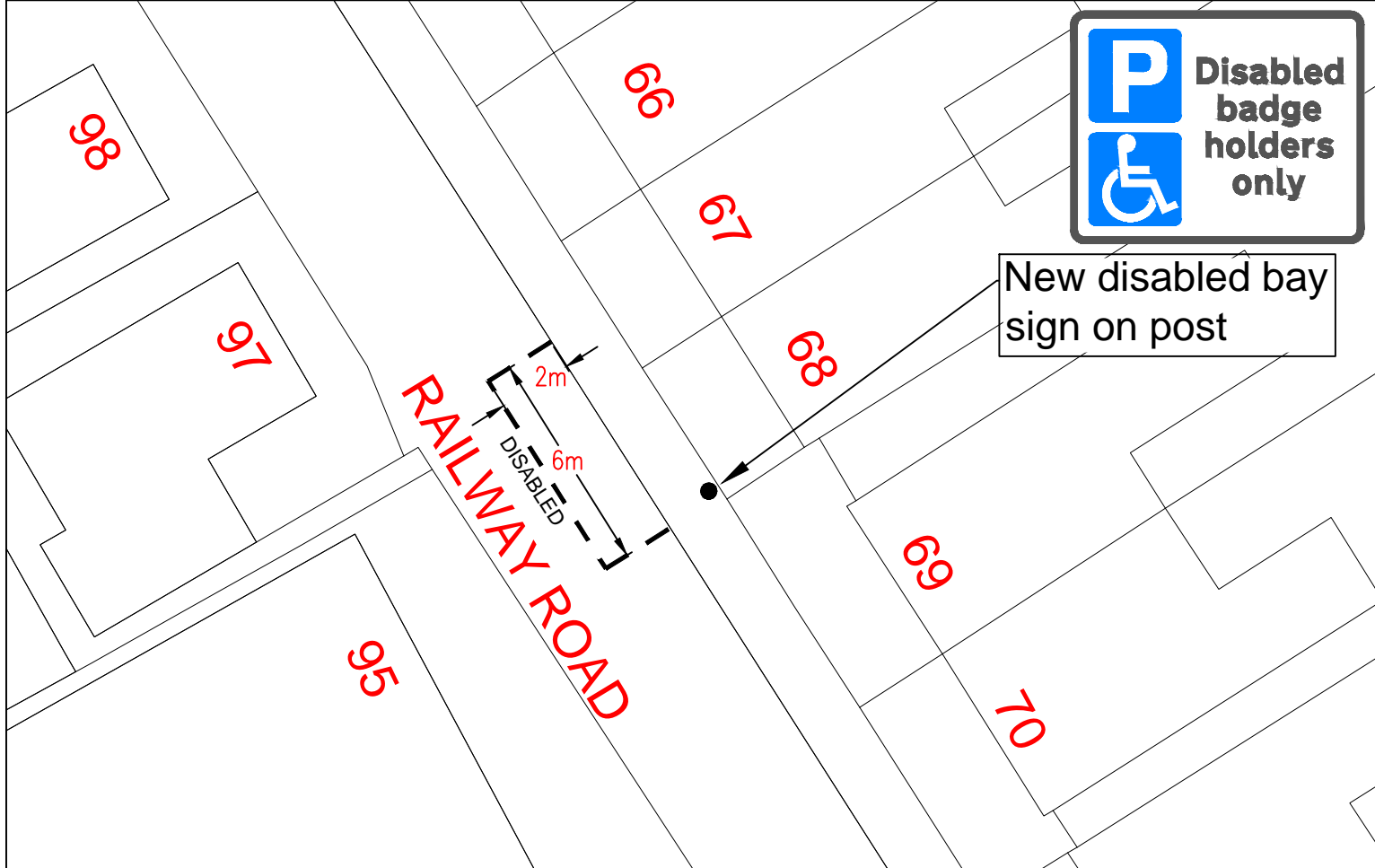
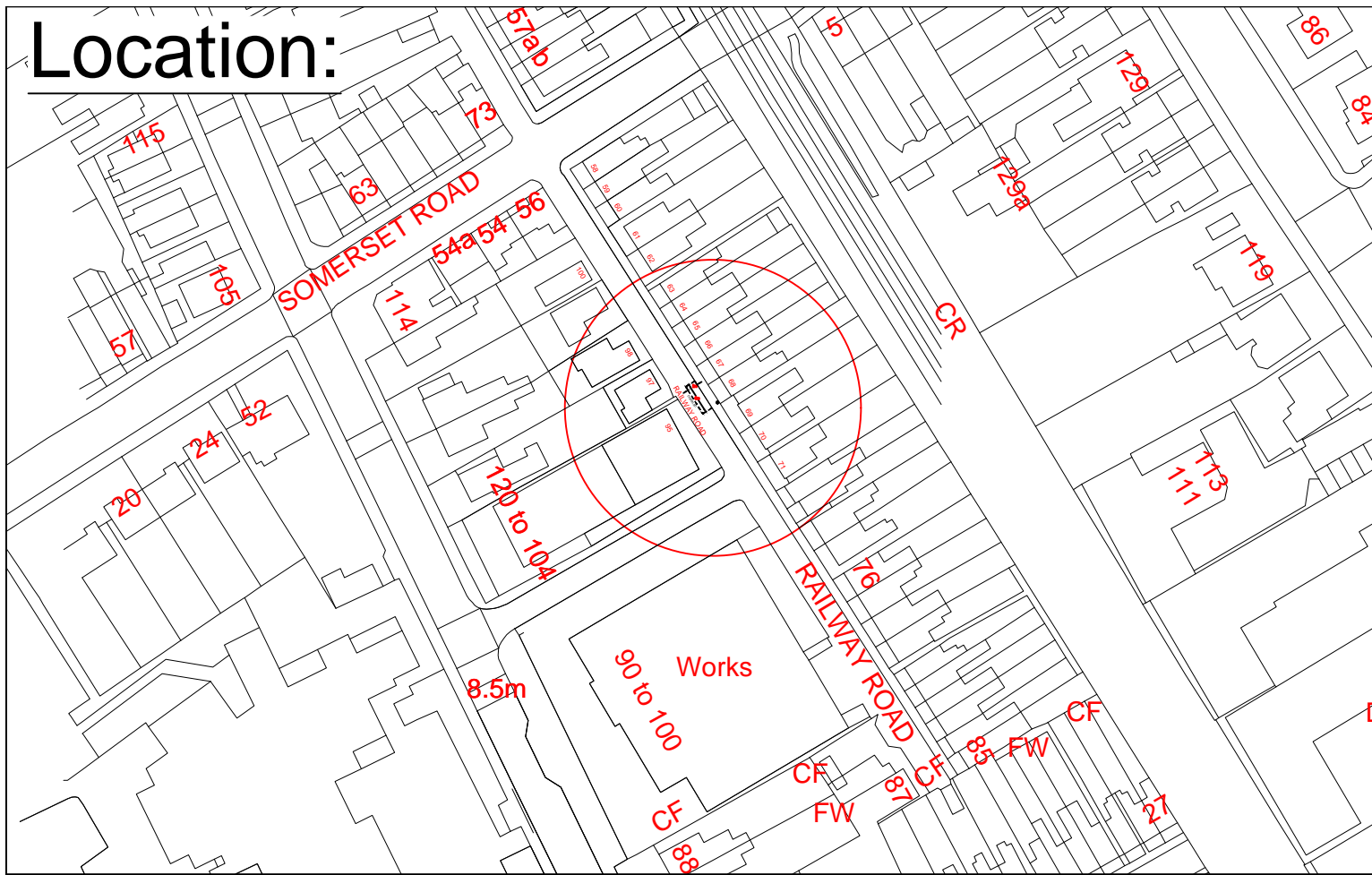
Draft	✓
Issue	✓
Scale (at A4 size)	1:200

ISSUING OFFICE TWICKENHAM
TELEPHONE 08456 122 660

DRAWING NUMBER BR-XXX-001

REVISION -

Location:



New disabled bay sign on post

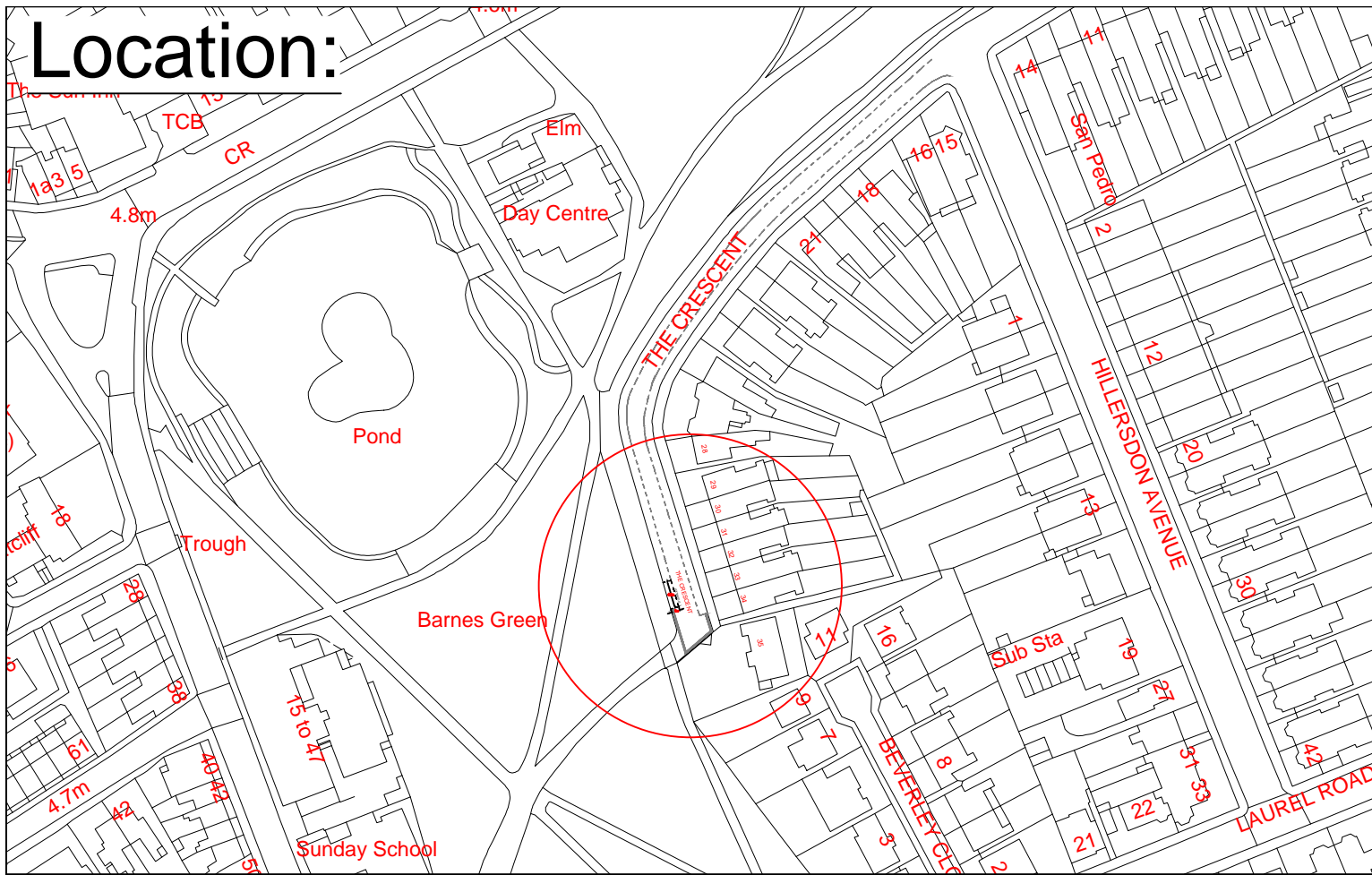
"This map is reproduced from Ordnance Survey material with the permission of the Controller of Her Majesty's Stationery Office © Crown copyright. Unauthorised reproduction infringes Crown copyright and may lead to prosecution or civil proceedings 100019441 [2017]."

CLIENT		LONDON BOROUGH OF RICHMOND UPON THAMES	
PROJECT		RAILWAY ROAD, TEDDINGTON	
DRAWING TITLE		DISABLED BAY	
ISSUING OFFICE		TWICKENHAM	
TELEPHONE		08456 122 660	
DRAWING NUMBER		BR-1016064-001	
REVISION		-	

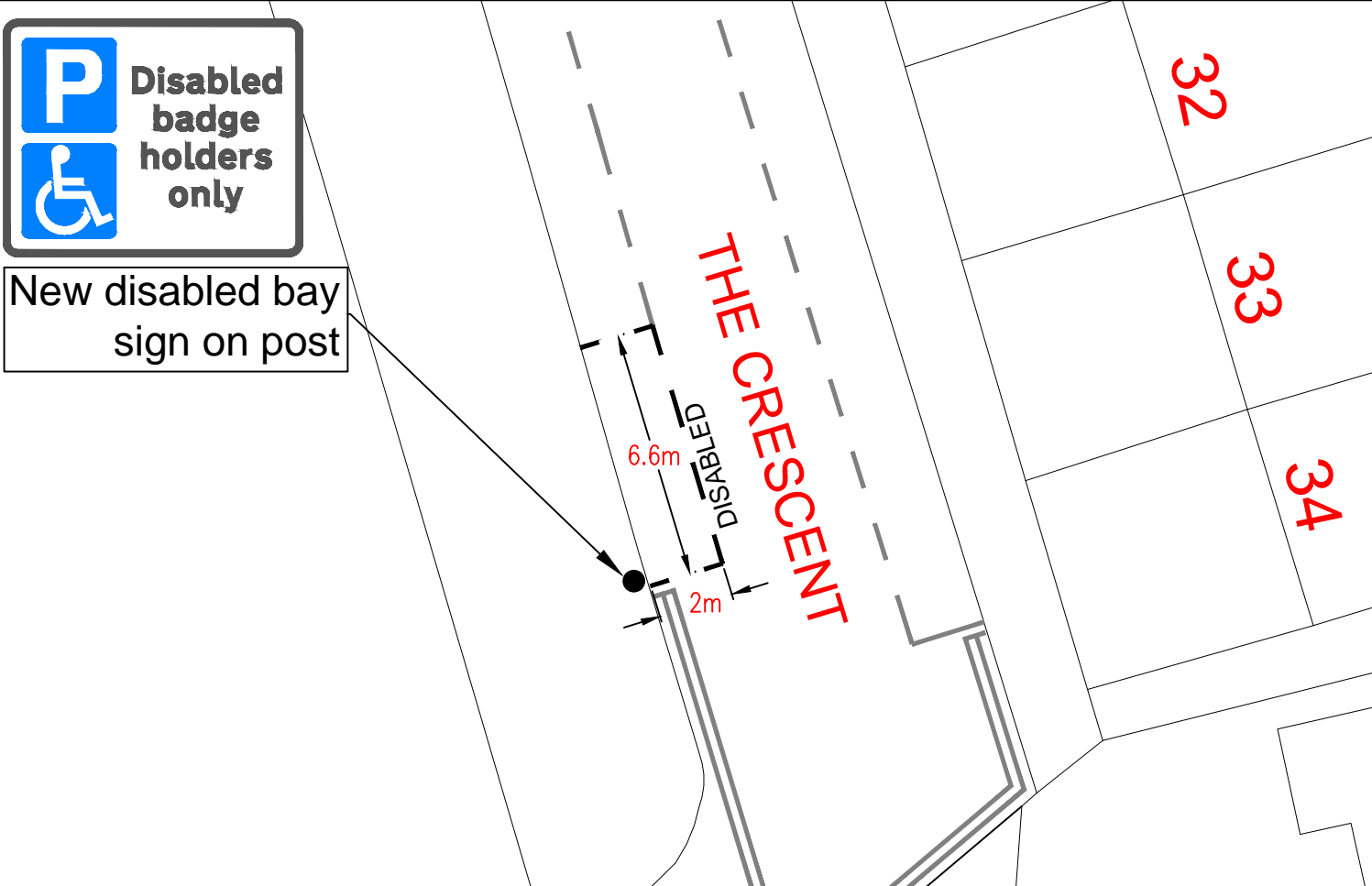
REVISION	DRAWN BY & DATE	DESIGNED BY & DATE	CHECKED BY & DATE	APPROVED BY & DATE	Scale (at A4 size)	Draft	Issue
-	RT 08/17	M.P 08/17	M.P 08/17	M.T 08/17	1:200	<input checked="" type="checkbox"/>	<input checked="" type="checkbox"/>



Location:



New disabled bay sign on post



"This map is reproduced from Ordnance Survey material with the permission of the Controller of Her Majesty's Stationery Office © Crown copyright. Unauthorised reproduction infringes Crown copyright and may lead to prosecution or civil proceedings 100019441 [2017]."

CLIENT LONDON BOROUGH OF RICHMOND UPON THAMES

PROJECT THE CRESCENT, BARNES

DRAWING TITLE DISABLED BAY
1011196



REVISION	DRAWN BY & DATE	DESIGNED BY & DATE	CHECKED BY & DATE	APPROVED BY & DATE
-	RT 08/17	CRW 08/17	CRW 08/17	MP 08/17

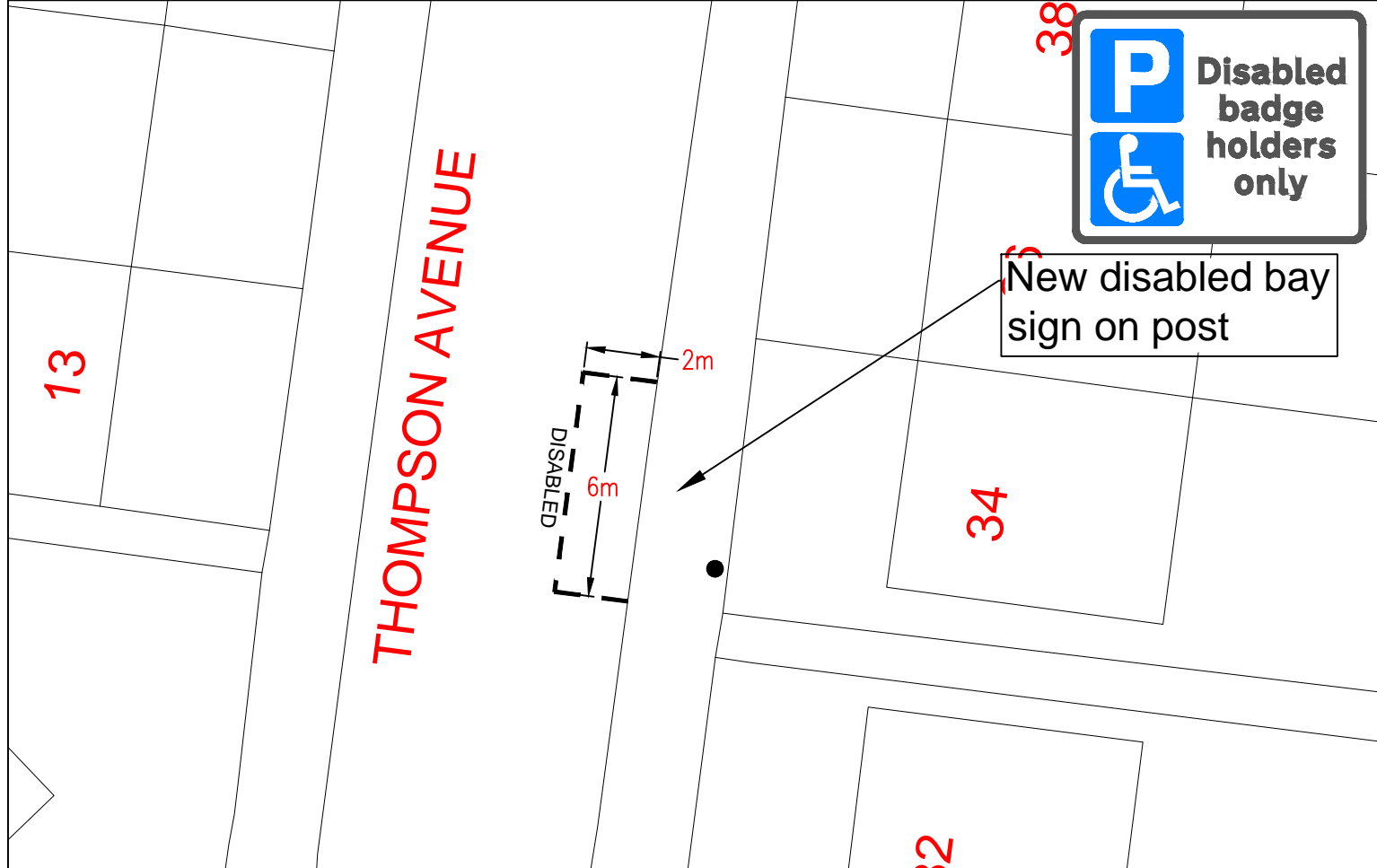
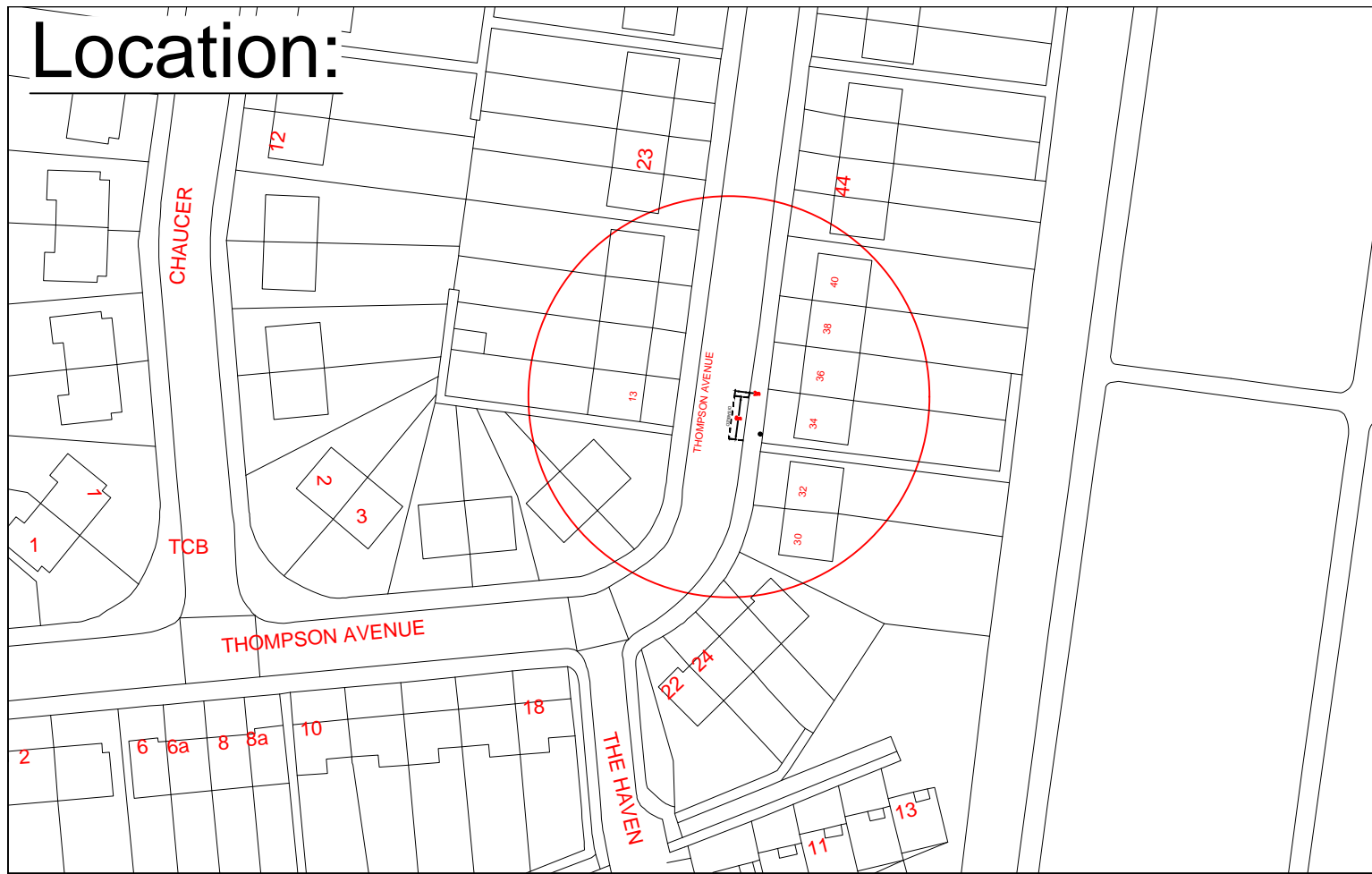
Draft	<input checked="" type="checkbox"/>
Issue	<input checked="" type="checkbox"/>
Scale (at A4 size)	1:200

ISSUING OFFICE TWICKENHAM
TELEPHONE 08456 122 660

DRAWING NUMBER BR-1011196-001

REVISION -

Location:



"This map is reproduced from Ordnance Survey material with the permission of the Controller of Her Majesty's Stationery Office © Crown copyright. Unauthorised reproduction infringes Crown copyright and may lead to prosecution or civil proceedings 100019441 [2017]."

CLIENT LONDON BOROUGH OF RICHMOND UPON THAMES

PROJECT THOMPSON AVENUE, KEW

DRAWING TITLE
DISABLED BAY
1012378



REVISION	DRAWN BY & DATE	DESIGNED BY & DATE	CHECKED BY & DATE	APPROVED BY & DATE
-	RT 08/17	CRW 08/17	CRW 08/17	MP 08/17

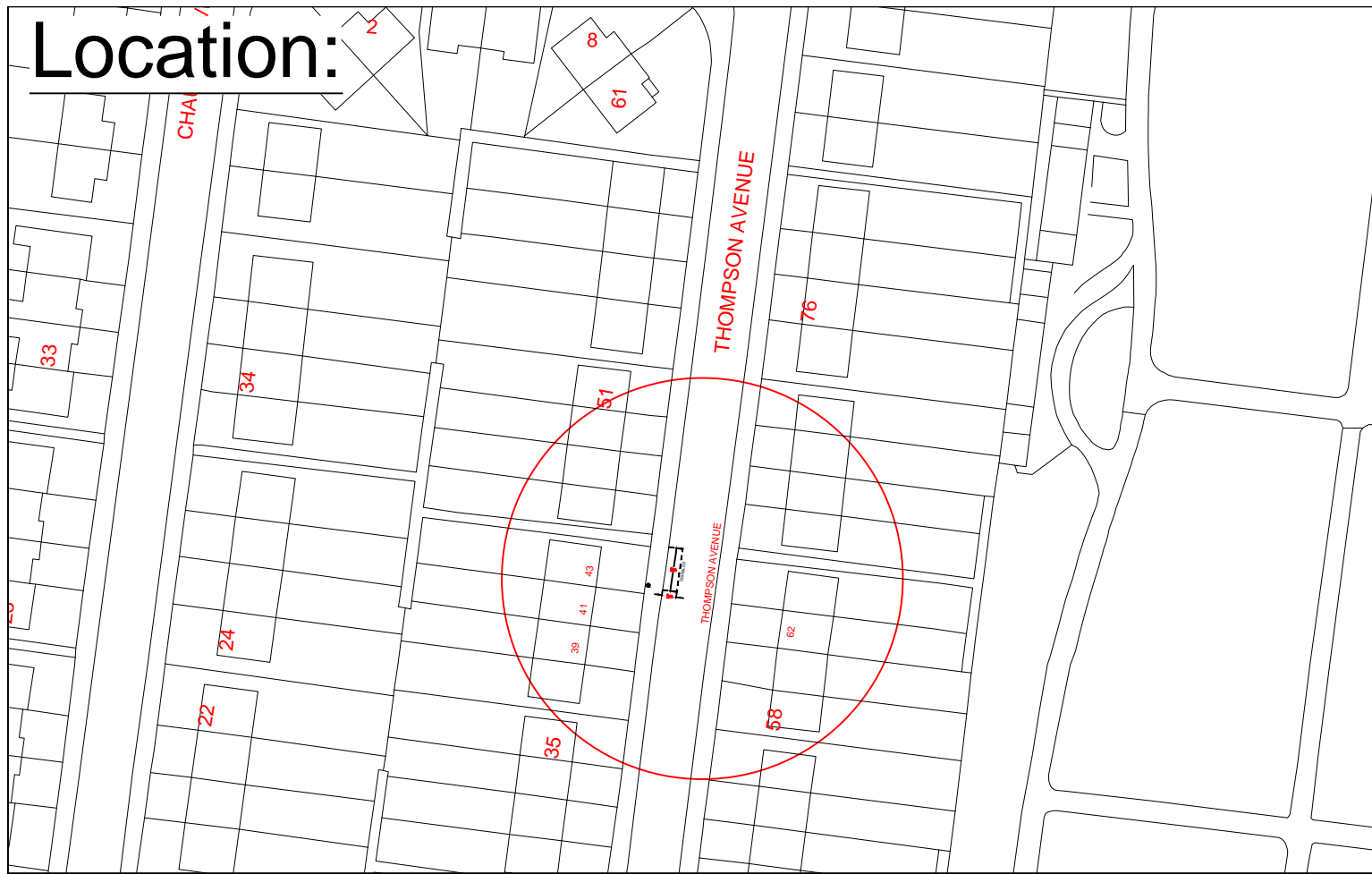
Draft	✓
Issue	✓
Scale (at A4 size)	1:200

ISSUING OFFICE TWICKENHAM
TELEPHONE 08456 122 660

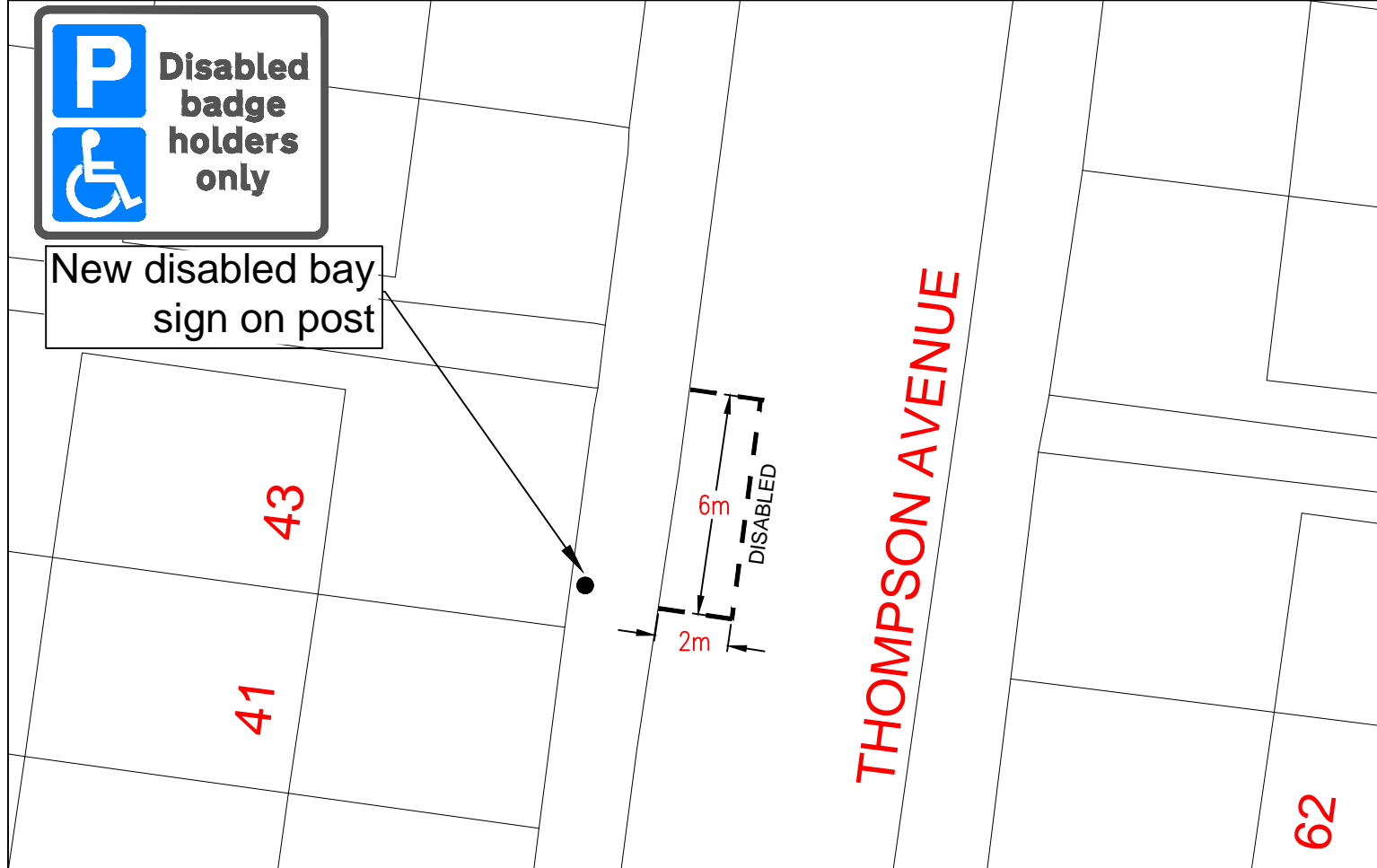
DRAWING NUMBER
BR-1012378-001

REVISION
-

Location:



New disabled bay sign on post



"This map is reproduced from Ordnance Survey material with the permission of the Controller of Her Majesty's Stationery Office © Crown copyright. Unauthorised reproduction infringes Crown copyright and may lead to prosecution or civil proceedings 100019441 [2017]."

CLIENT LONDON BOROUGH OF RICHMOND UPON THAMES

PROJECT THOMPSON AVENUE, KEW

DRAWING TITLE DISABLED BAY
1011783



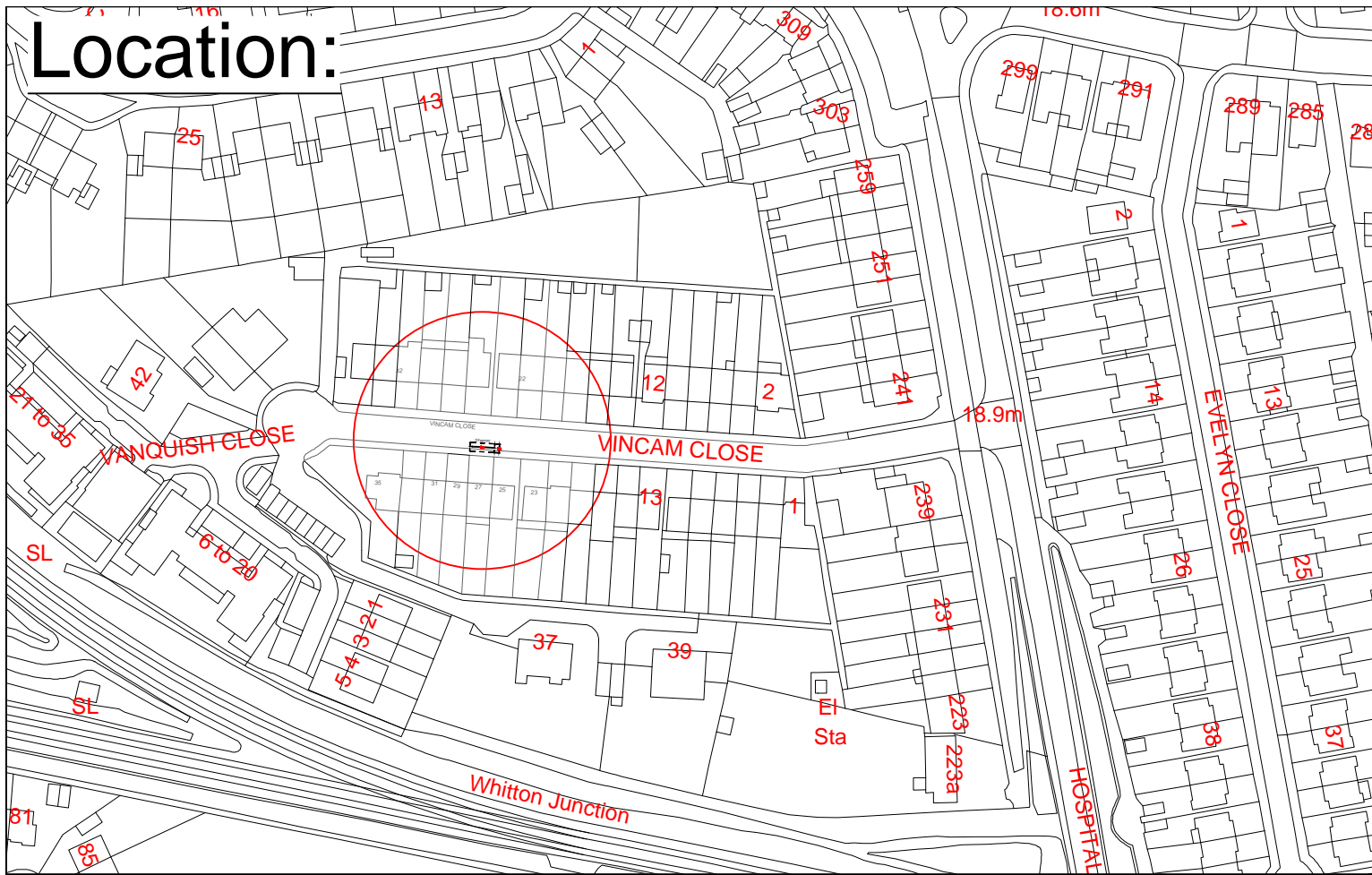
REVISION	DRAWN BY & DATE	DESIGNED BY & DATE	CHECKED BY & DATE	APPROVED BY & DATE
-	RT 08/17	CRW 08/17	CRW 08/17	MP 08/17

Draft	<input checked="" type="checkbox"/>
Issue	<input checked="" type="checkbox"/>
Scale (at A4 size)	1:200

ISSUING OFFICE TWICKENHAM
TELEPHONE 08456 122 660

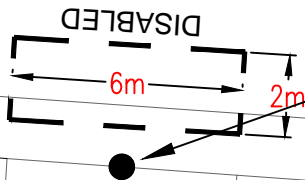
DRAWING NUMBER BR-1011783-001
REVISION -

Location:



New disabled bay sign on new post

VINCAM CLOSE



31

29

27

25

23

"This map is reproduced from Ordnance Survey material with the permission of the Controller of Her Majesty's Stationery Office © Crown copyright. Unauthorised reproduction infringes Crown copyright and may lead to prosecution or civil proceedings 100019441 [2017]."

CLIENT LONDON BOROUGH OF RICHMOND UPON THAMES

PROJECT VINCAM CLOSE, TWICKENHAM

DRAWING TITLE DISABLED BAY



Draft

Issue

Scale (at A4 size) 1:200

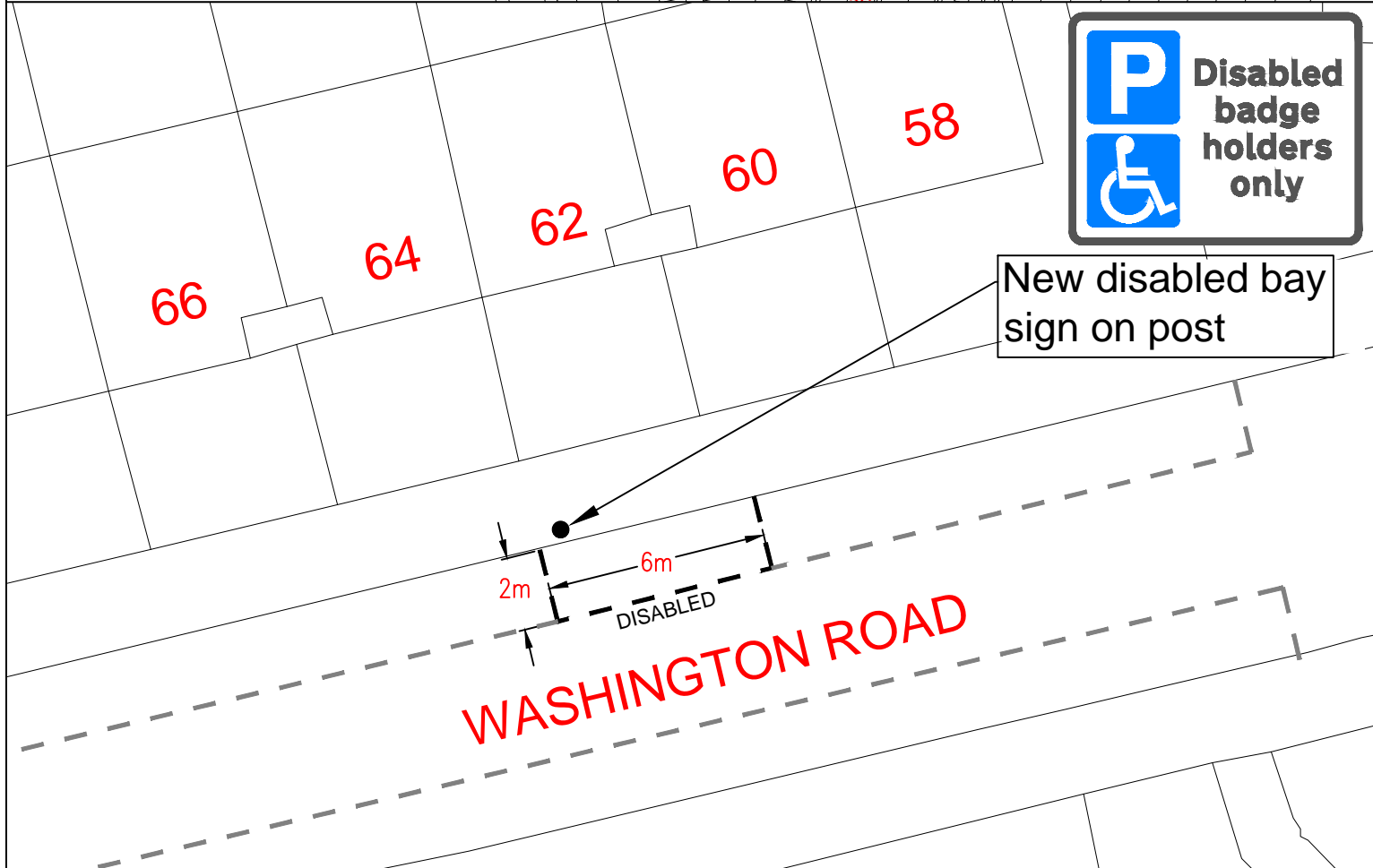
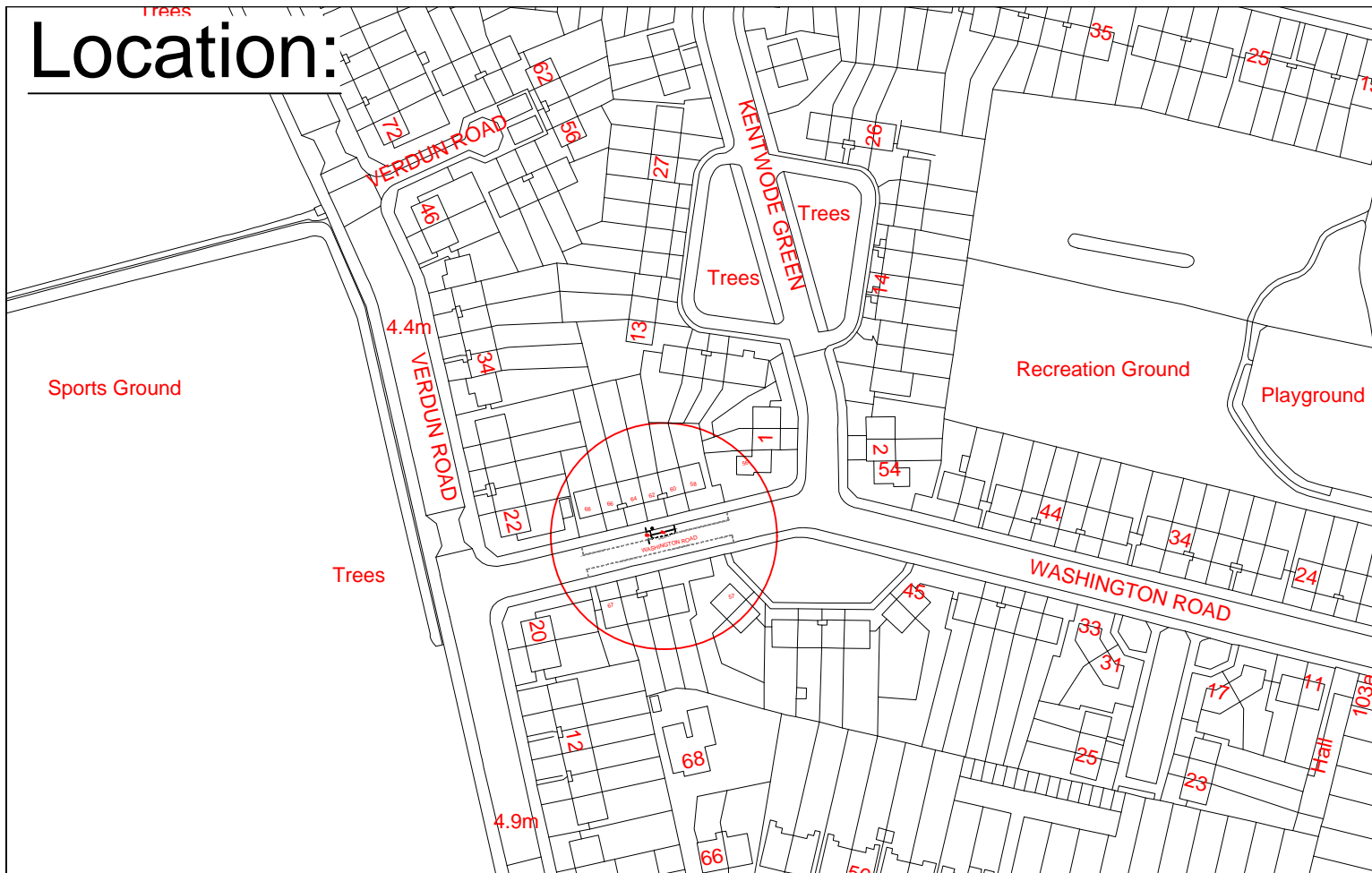
ISSUING OFFICE TWICKENHAM
TELEPHONE 08456 122 660

DRAWING NUMBER BR-XXX-001

REVISION -

REVISION	DRAWN BY & DATE	DESIGNED BY & DATE	CHECKED BY & DATE	APPROVED BY & DATE
-	RT 09/17	CRW 09/17	CRW 09/17	MP 09/17

Location:



"This map is reproduced from Ordnance Survey material with the permission of the Controller of Her Majesty's Stationery Office © Crown copyright. Unauthorised reproduction infringes Crown copyright and may lead to prosecution or civil proceedings 100019441 [2017]."

CLIENT LONDON BOROUGH OF RICHMOND UPON THAMES

PROJECT WASHINGTON ROAD, BARNES

DRAWING TITLE DISABLED BAY
1011196



-	RT 08/17	CRW 08/17	CRW 08/17	MP 08/17
REVISION	DRAWN BY & DATE	DESIGNED BY & DATE	CHECKED BY & DATE	APPROVED BY & DATE

Draft	✓
Issue	✓
Scale (at A4 size)	1:200

ISSUING OFFICE TWICKENHAM
TELEPHONE 08456 122 660

DRAWING NUMBER BR-1011196-001

REVISION -