

ROAD TRAFFIC REGULATION ACT 1984

THE LONDON BOROUGH OF RICHMOND UPON THAMES
(BARNES) (20mph SPEED LIMIT) ORDER 201*

BARNES 20 MILES PER HOUR ZONE

(Reference 16/054)

1. The Council of the London Borough of Richmond upon Thames propose to make the above Order under section 84 of, and Part IV of Schedule 9 to, the Road Traffic Regulation Act 1984, as amended.
2. The general effect of the **20 MPH SPEED LIMIT ORDER** will be to introduce a 20 mph speed limit in Barnes, particulars of which are given in the Schedule to this notice.
3. Copies of the proposed Order, a plan showing the location and effect of the proposals and the Council's Statement of Reasons for proposing to make the Order:-
 - (a) can be inspected, quoting Reference 16/054, at the Civic Centre (Central Reception, ground floor), 44 York Street, Twickenham between 9.15am and 5pm on Mondays to Fridays, except for Bank and other public holidays; and
 - (b) may be viewed on the Council's web-site at http://www.richmond.gov.uk/public_notices.htm
4. Persons wishing to object to or support the proposals or any part thereof should write to the Highway Infrastructure Manager, Civic Centre, 44 York Street, Twickenham TW1 3BZ within 21 days of the date of this Notice giving the grounds of their objection. Representations may also be sent by email to highwaysandtransport@richmond.gov.uk.

Paul Chadwick
Director of Environment
Civic Centre, 44 York Street, Twickenham TW1 3BZ



SCHEDULE

Boundary of the Barnes 20mph speed limit zone

The 20mph zone is bounded by, but not including Lonsdale Road to the north, Castelnau to the east and Church Road, from the western kerb-line of Castelnau to the western boundary of No 117 Church Road to the south, and bounded by, and including, Verdun Road, Ferry Road and Byfeld Gardens to the west.

Roads to be included in the proposed 20mph speed limit zone

1	2
Item No	Road or part of road
1	Alderbury Road, Barnes
2	Barnes Avenue, Barnes
3	Baronsmead Road, Barnes
4	Boileau Road, Barnes
5	Byfeld Gardens, Barnes
6	Everdon Road, Barnes
7	Ferry Road, Barnes
8	Fielding Mews, Barnes
9	Howsman Road, Barnes
10	Jenner Place, Barnes
11	Kentwode Green, Barnes
12	Kilmington Road, Barnes
13	Madrid Road, Barnes
14	Newport Road, Barnes
15	Nowell Road, Barnes;
16	Stillingfleet Road, Barnes
17	Suffolk Road, Barnes, between its junctions with Madrid Road and Ferry Road
18	Ullswater Road, Barnes
19	Verdun Road, Barnes
20	Washington Road, Barnes

Dated 11 March 2016

TRAFFIC MANAGEMENT ORDER

THE LONDON BOROUGH OF RICHMOND UPON THAMES (BARNES) (20 MPH SPEED LIMIT) ORDER 201*

Made: **** 201*

Coming into operation: **** 201*

THE COUNCIL OF THE LONDON BOROUGH OF RICHMOND UPON THAMES (hereinafter referred to as “the Council”), after giving public notice and consulting the Commissioner of Police of the Metropolis, in exercise of the powers conferred by Sections 82(2), 83(2), 84(1) and 124 of, and Part IV of Schedule 9 to, the Road Traffic Regulation Act 1984**(a)** (hereinafter referred to as “the Act of 1984”), as amended, and all other powers so enabling hereby make the following Order—

1. This Order may be cited as the London Borough of Richmond upon Thames (Barnes) (20 mph Speed Limit) Order 201* and shall come into operation on **** 201*.
2. The Council hereby directs that, for the purpose of Section 81 of the Act of 1984, the roads or parts of road specified in the Schedule to this Order shall cease to be restricted roads.
3. No person shall cause any vehicle to proceed at a speed exceeding 20 miles per hour on any part of the said roads.
4. Nothing in Article 3 of this order shall apply to any vehicle falling within the scope of paragraph (4) of Regulation 3 of the Road Traffic Exemptions (Special Forces) (Variation and Amendment) Regulations 2011**(b)** when that vehicle is being used in accordance with paragraph (5) of that regulation.

Dated *****

Assistant Director, Traffic and Transport
(The officer appointed for this purpose)

(a) 1984 c. 27.

(b) S.I. 2011 No. 935

SCHEDULE
(See Article 2)

Boundary of the Barnes 20mph speed limit zone

The 20mph zone is bounded by, but not including Lonsdale Road to the north, Castelnau to the east and Church Road, from the western kerb-line of Castelnau to the western boundary of No 117 Church Road to the south, and bounded by, and including, Verdun Road, Ferry Road and Byfeld Gardens to the west.

Description of the highway to which this order relates

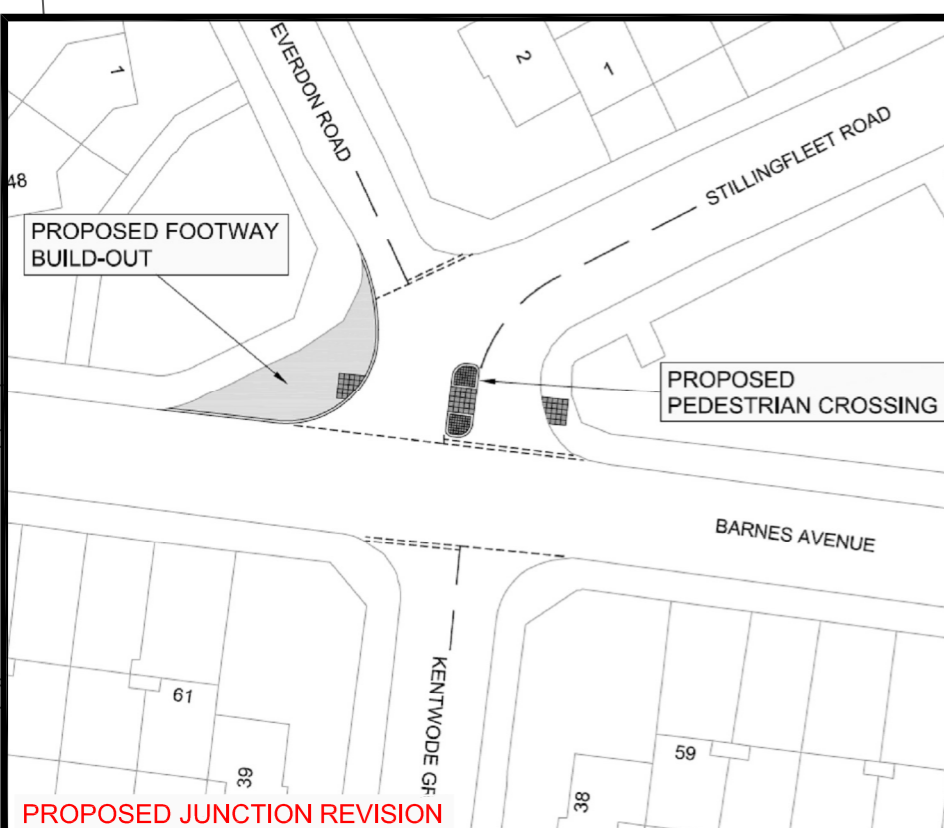
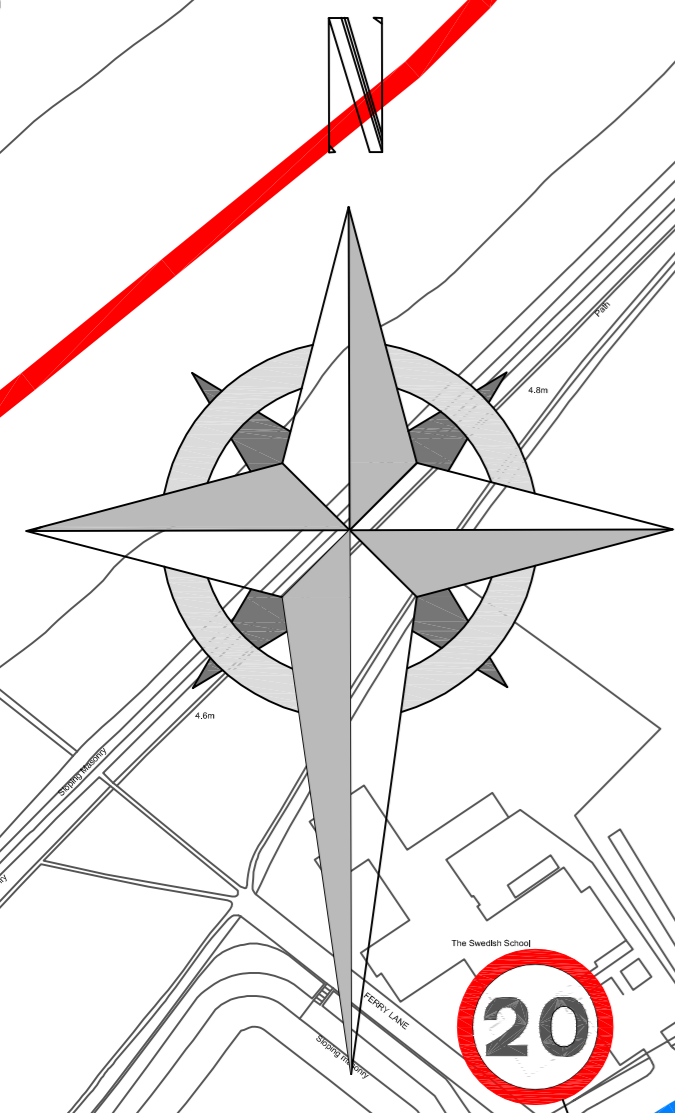
1	2
Item No	Road or part of road
1	Alderbury Road, Barnes
2	Barnes Avenue, Barnes
3	Baronsmead Road, Barnes
4	Boileau Road, Barnes
5	Byfeld Gardens, Barnes
6	Everdon Road, Barnes
7	Ferry Road, Barnes
8	Fielding Mews, Barnes
9	Howsman Road, Barnes
10	Jenner Place, Barnes
11	Kentwode Green, Barnes
12	Kilmington Road, Barnes
13	Madrid Road, Barnes
14	Newport Road, Barnes
15	Nowell Road, Barnes;
16	Stillingfleet Road, Barnes
17	Suffolk Road, Barnes, between its junctions with Madrid Road and Ferry Road
18	Ullswater Road, Barnes
19	Verdun Road, Barnes
20	Washington Road, Barnes

EXPLANATORY NOTE

This Order introduces a speed limit of 20 miles per hour in a number of roads which together form an area in North Barnes. An exemption applies to drivers who are members of the special forces when using vehicles in response to a national security emergency or whilst being trained or practicing to do so.

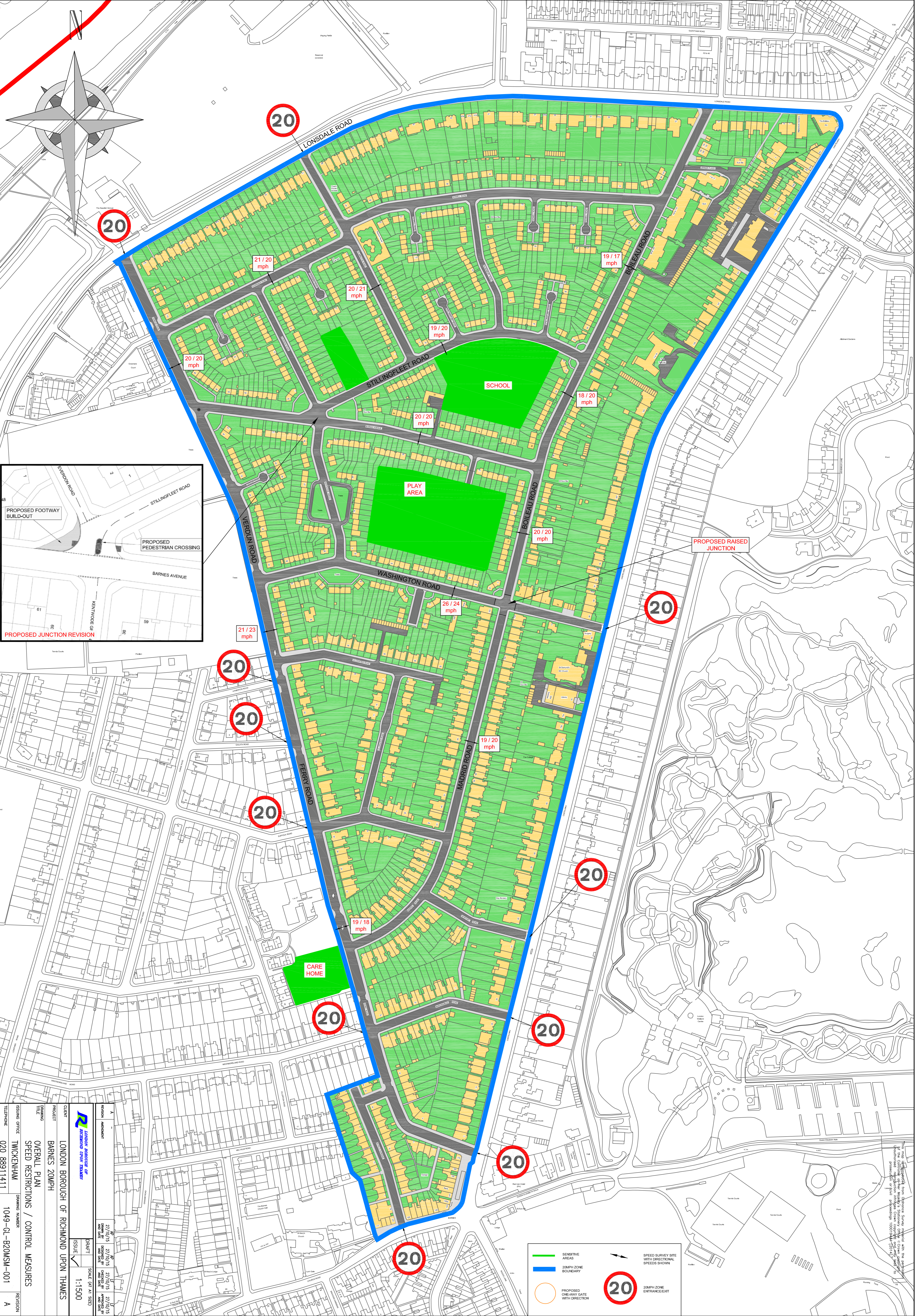
STATEMENT OF REASONS

Following receipt of a petition from residents of Madrid Road, concerns raised by residents regarding traffic speeds in the wider area, and the Council's desire to enhance safety around Lowther Primary School, the Council is proposing to introduce a 20mph zone in North Barnes.



CLIENT: LONDON BOROUGH OF RICHMOND UPON THAMES
 PROJECT: BARNES 20MPH
 DRAWING NUMBER: 1049-GI-B20MSM-001
 TITLE: OVERALL PLAN SPEED RESTRICTIONS / CONTROL MEASURES
 ISSUING OFFICE: TWICKENHAM
 TELEPHONE: 020 89911411
 REVISION: A

NO.	DATE	BY	DESCRIPTION
1	27/10/15	AS	ISSUED FOR PERMIT
2	27/10/15	AS	ISSUED FOR PERMIT
3	27/10/15	AS	ISSUED FOR PERMIT
4	27/10/15	AS	ISSUED FOR PERMIT
5	27/10/15	AS	ISSUED FOR PERMIT



SENSITIVE AREAS
 20MPH ZONE BOUNDARY
 PROPOSED ONE-WAY GATE WITH DIRECTION
 SPEED SURVEY SITE WITH DIRECTIONAL SPEEDS SHOWN
 20MPH ZONE ENTRANCE/EXIT

This map has been produced from a distance survey and is not a plan of the land. It is not intended to be used as a legal document. The information shown on this map is for general information only and does not constitute an offer of any financial product or service. For more information, please contact the relevant authority.