

ROAD TRAFFIC REGULATION ACT 1984 – SECTION 6

THE LONDON BOROUGH OF RICHMOND UPON THAMES (FREE PARKING PLACES)
(PEOPLE WITH DISABILITIES) (AMENDMENT No. **) ORDER 201*

**DISABLED PERSONS PARKING BAYS
VARIOUS STREETS THROUGHOUT THE BOROUGH**

(Reference 16/026)

1. The Council of the London Borough of Richmond upon Thames propose to make the above Order under sections 6 and 124 of, and Part IV of Schedule 9 to, the Road Traffic Regulation Act 1984, as amended.
2. The principal objective of the Order is to introduce a parking place for disabled persons where a high level of parking makes reasonable means of access difficult, to extend an existing parking place and to discontinue a number of similar parking places previously provided where the demand for such bays no longer exists.
3. The Order will introduce a parking bay for disabled persons' vehicles, operating "at any time" in Ravensbourne Road, Twickenham.
4. The Order will extend an existing bay located outside No 14-18 Watermill Close, Ham so that it has a length of 12 metres.
5. The Order will revoke the existing parking bay for disabled persons' vehicles in the vicinity of each of the following locations:

42 Mead Road, Ham;	45 Edward Road, Hampton Hill;
3 Christchurch Avenue, Teddington;	4 Verdun Road, Barnes;
5 Southfield Gardens, Twickenham;	21 Gilpin Avenue, East Sheen;
50 Strathmore Road, Teddington	20 Fourth Cross Road, Twickenham;
13 Lancaster Place, Twickenham;	90 Buckingham Road, Ham;
18 Sheen Park, Richmond;	58 Lambert Avenue, Richmond;
11 Merthyr Terrace, Barnes;	2 South Road, Hampton and
146 Fulwell Park Avenue, Twickenham;	40 Manor Grove, Richmond.

In the vicinity of 186 Sheen Road,
Manor Road, Richmond.
6. Copies of the proposed Order, plans showing the location and effect of the proposals and the Council's Statement of Reasons for proposing to make the Order:-
 - (a) can be inspected, quoting Reference 16/026 at the Civic Centre (Central Reception, ground floor), 44 York Street, Twickenham between 9.15am and 5pm on Mondays to Fridays, except for Bank and other public holidays; and
 - (b) may be viewed on the Council's web-site at http://www.richmond.gov.uk/public_notices
7. Persons wishing to object to or support the proposals or any part thereof should write to the Highway Infrastructure Manager, Civic Centre, 44 York Street, Twickenham TW1 3BZ within 21 days of the date of this Notice giving the grounds of their objection. Representations may also be sent by email to [highwaysandtransport @richmond.gov.uk](mailto:highwaysandtransport@richmond.gov.uk).

Paul Chadwick
Director of Environment



Civic Centre, 44 York Street, Twickenham TW1 3BZ

Dated 5 February 2016

**THE LONDON BOROUGH OF RICHMOND UPON THAMES
(FREE PARKING PLACES) (PEOPLE WITH DISABILITIES)
(AMENDMENT No. **) ORDER 201***

Made: ** ***** **

Coming into operation: ** *****

The Council of the London Borough of Richmond upon Thames, having consulted the Commissioner of Police of the Metropolis, in exercise of the powers conferred by Sections 6 and 124 of, and Part IV of Schedule 9 to, the Road Traffic Regulation Act 1984**(a)**, as amended, and all other enabling powers hereby make the following Order—

1. This Order shall come into operation on ***** and may be cited as the London Borough of Richmond upon Thames (Free Parking Places) (People with Disabilities) (Amendment No. **) Order 201*.
2.
 - (1) In this Order the expression “enactment” means any enactment whether public, general or local and includes any order, bye-law, rule, regulation, scheme or other instrument having effect by virtue of an enactment.
 - (2) Any reference in this Order to any enactment shall be construed as a reference to that enactment as amended, applied, consolidated, re-enacted by or as having effect by virtue of any subsequent enactment.
 - (3) The Interpretation Act 1978**(b)** shall apply for the interpretation of this Order as it applies for the interpretation of an Act of Parliament.
3. Without prejudice to the validity of anything done or to any liability incurred in respect of any act or omission before the coming into operation of this Order, the London Borough of Richmond upon Thames (Free Parking Places) (People with Disabilities) Order 2007**(c)**, as amended, shall have effect as though
 - (a) there were added to the item in Schedule 2 to that Order the item numbered 195E as set out in columns 1, 2, 3 and 4 of Schedule 1 to this Order;
 - (b) there were substituted for the item numbered 258B the item similarly numbered and set out in columns 1, 2, 3 and 4 of Schedule 2 to this Order;
 - (c) items 26, 39B, 62D, 75A, 78A, 284, 152A, 153A, 159Am 161C, 218B,, 231, 280, 292, 245, 297 and 307 to Schedule 2 to that Order were revoked.

Dated *****

Director of Environment
(The officer appointed for this purpose)

(a) 1984 c. 27.

(b) 1978 c.30.

(c) 2007/1 – The relevant amending Orders are 2009/24, 2013/46, 2014/14 and 2014/31

SCHEDULE 1
(see Article 3(a))

ITEMS TO BE ADDED TO SCHEDULE 2 [to 2007/1]

1	2	3	4
Item No.	Street	Permitted hours (see Schedule 1) [to 2007/1]	Special manner of standing
195E	Ravensbourne Road, Twickenham: the south side, from a point 1 metre north-east of the common boundary of Nos 4 and 6 Ravensbourne Road north-eastwards for a distance of 5.5 metres	A	-

SCHEDULE 2
(see Article 3(b))

1	2	3	4
Item No.	Street	Permitted hours (see Schedule 1) [to 2007/1]	Special manner of standing
258B	Watermill Close, Ham: the south-east side, from a point 2 metres north-east of the south-western boundary of No 14/18 Watermill Close, north-westwards for a distance of 12 metres.	A	

SCHEDULE 3

(see Article 3(c))

ITEMS TO BE REVOKED IN SCHEDULE 2 [to 2007/1]

1 Item No.	2 Street	3 Permitted hours (see Schedule 1) [to 2007/1]	4 Special manner of standing
26	Buckingham Road, Petersham: the north-west side, from a point opposite the common boundary of Nos 88 and 90 Buckingham Road westwards for a distance of 6.6 metres.	A	-
39B	Christchurch Avenue, Teddington: the north side, from a point opposite the common boundary of Nos 2 and 3 Christchurch Avenue westwards for a distance of 6.6 metres.	A	-
62D	Edward Road, Hampton Hill: the north-west side, from a point 1 metre south-west of a point opposite the common boundary of Nos 41 and 43 Edward Road north-eastwards for a distance of 6.6 metres.	A	-
75A	Fourth Cross Road, Twickenham: the south-west side, from a point opposite the north-west flank wall of No 20 Fourth Cross Road south-eastwards for a distance of 6.6 metres.	A	-
297	Fulwell Park Avenue, Twickenham: the south-east side, 0.5 metres east from a point opposite the common boundary of 146 and 148 Fulwell Park Avenue westwards for a distance of 6.6 metres.	A	-
78A	Gilpin Avenue, Sheen; the east side, from a point opposite the northern flank wall of No 21 Gilpin Avenue southwards for a distance of 6.6 metres.	A	-
284	Lambert Avenue, Richmond: the north side, 3 metres east from a point opposite the common boundary of 60 and 58 Lambert Avenue eastwards for a distance of 6.6 metres.	A	-

LB RICHMOND UPON THAMES

1 Item No.	2 Street	3 Permitted hours (see Schedule 1) [to 2007/1]	4 Special manner of standing
307	Lancaster Place, Twickenham: the north-west side, in the square opposite Nos. 9 and 11 Lancaster Place,, from a point 1.5 metres north-east of a point opposite the common boundary of Nos. 10 and 11 Lancaster Place, south-eastwards for a distance of 6 metres.	A	At an angle 90 degrees to the north-western kerb-line.
152A	Manor Grove, Richmond: the north-west side from a point outside the common boundary of Nos 36/38 and 40/42 Manor Grove north-eastwards for a distance of 6.6 metres.	A	
153A	Manor Road, Richmond The west side, from a point opposite the northern boundary of 186 Sheen Road southwards for a distance of 5 metres.	A	-
158A	Mead Road, Ham: the north-west side, from a point opposite the common boundary of Nos 38 and 40 Mead Road south-westwards for a distance of 6.6 metres.	A	-
161C	Merthyr Terrace, Barnes: the north-east side, from a point opposite the party wall of Nos 9 and 11 Merthyr Terrace, south-eastwards for a distance of 6.6 metres.	A	-
218B	Sheen Park, Richmond: the south-west arm, the south-west side, from a point opposite the common boundary of Nos 16 and 18 Sheen Park north-westwards for a distance of 5 metres.	A	
280	South Road, Hampton: the north-west side, from a point 3.5m east from the common boundary of 2 and 4 South Road for a distance of 6.6 metres.	A	-
292	Southfield Gardens, Twickenham: the south side, from a point opposite the common boundary of 3 and 5 Southfield Gardens westwards for a distance of 6.6 metres.	A	-
231	Strathmore Road, Teddington: the north to south arm, the east side, from a point opposite the party wall of Nos 48 and 50 Strathmore Road northwards for a distance of 6 metres.	A	-

1 Item No.	2 Street	3 Permitted hours (see Schedule 1) [to 2007/1]	4 Special manner of standing
245	Verdun Road, Barnes: the north-east side, from a point 7 metres north-east of a point opposite the party wall of Nos 2 and 4 Verdun Road northwards for a distance of 6 metres.	A	-

EXPLANATORY NOTE

(This Note is not part of the Order but is intended to indicate its general purport.)

This Order introduces 1 additional parking bays for people with disabilities to operate “at any time”, extends the length of one and revokes a further 17 bays,

The London Borough of Richmond upon Thames (Free Parking Places) (People with Disabilities) (Amendment No. **) Order 201*

STATEMENT OF REASONS FOR PROPOSING TO MAKE THIS ORDER

- 1 Under delegated powers additional parking bays are proposed to be introduced for the exclusive use of Blue Badge holders who meet the criteria approved by the Transport Sub-Committee on 22 July 1996 and for any other vehicle displaying a valid disabled person’s badge issued by a Local Authority.

The bays are situated:-

- (i) outside Nos 4/6 Ravensbourne Road, Twickenham;;
 - (ii) outside No 14/18 Watermill Close, Ham ;
- and will be in operation at all times.

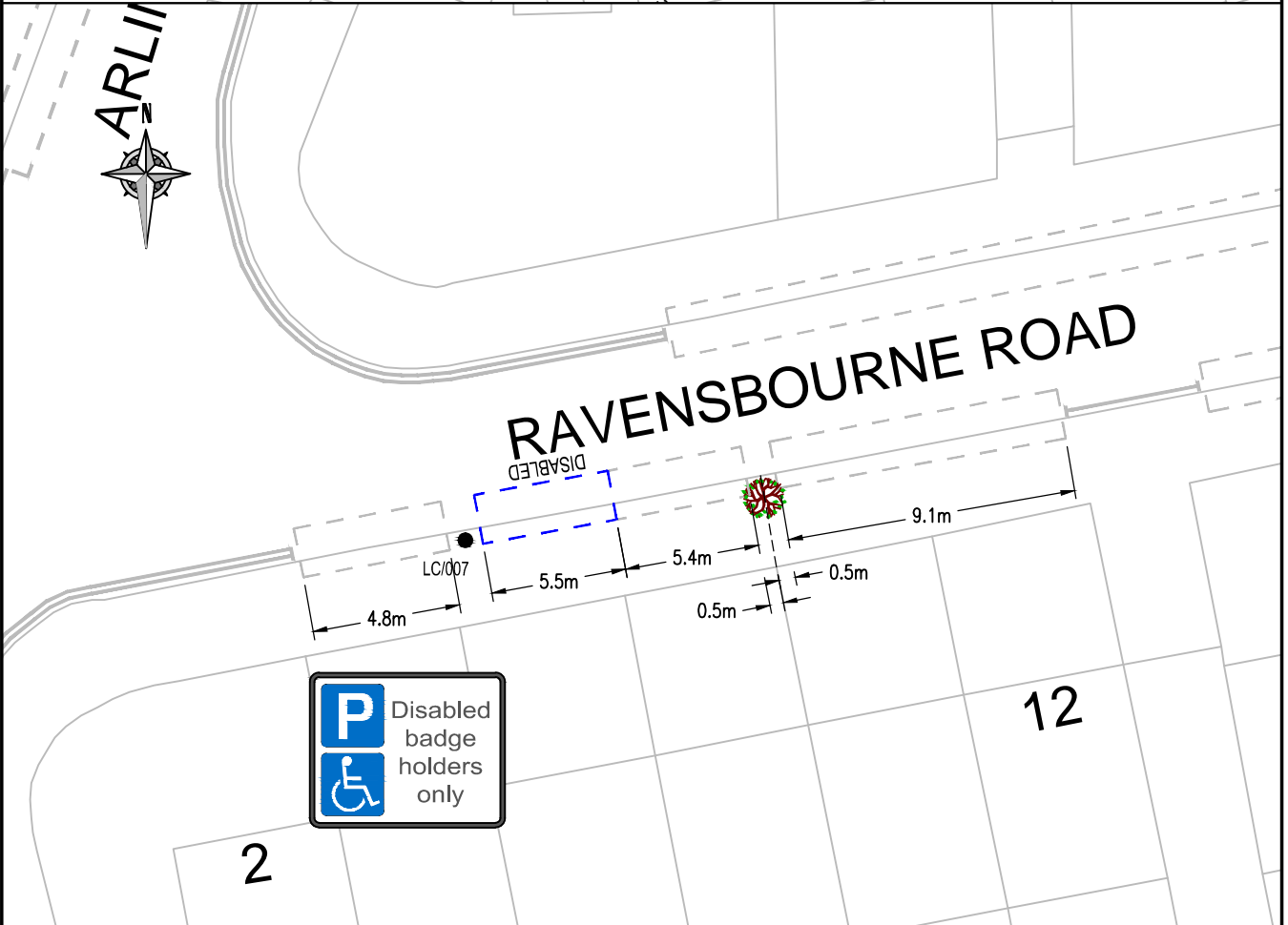
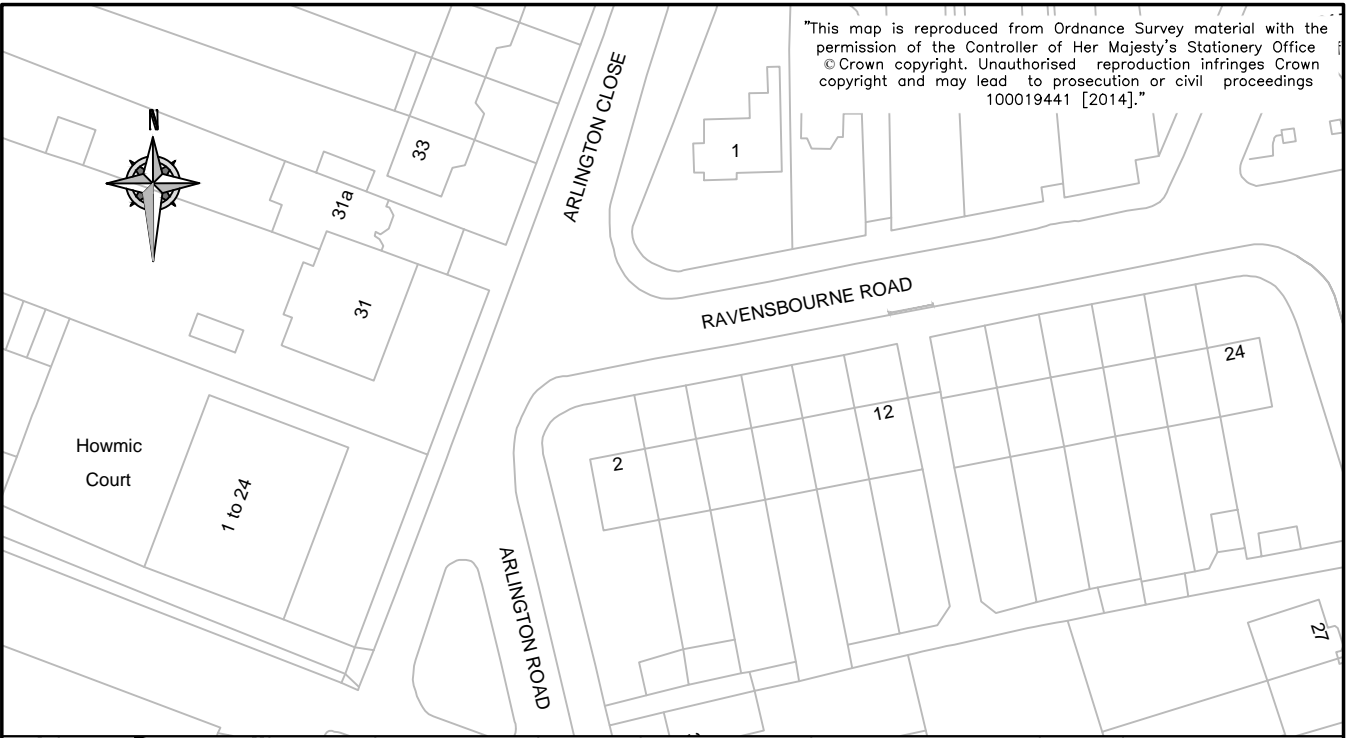
- 2 The Council is also proposing to revoke or discontinue the use of the following bays, where there is no longer any demand for their use:-

- (i) outside No. 3 Christchurch Avenue, Teddington;
- (ii) outside No. 42 Mead Road, Ham;
- (iii) outside No. 5 Southfield Gardens, Twickenham;;
- (iv) outside No. 50 Strathmore Road, Teddington;
- (v) outside No 13 Lancaster Place, Twickenham;
- (vi) outside No. 18 Sheen Park, Richmond;
- (vii) outside No 11 Merthyr Terrace, Barnes
- (viii) outside No. 146 Fulwell Park Avenue, Twickenham;
- (ix) outside No. 186 Sheen Road,/ Manor Road, Richmond;
- (x) outside No. 45 Edward Road, Hampton Hill;
- (xi) outside No. 4 Verdun Road, Barnes;
- (xii) outside No 21 Gilpin Avenue, East Sheen;

LB RICHMOND UPON THAMES

- (xiii) outside No 20 Fourth Cross Road, Twickenham;
- (xiv) outside No 90 Buckingham Road, Ham;
- (xv) outside No 58 Lambert Avenue, Richmond;
- (xvi) outside No 2 South Road, Hampton; and
- (xvii) outside No 40 Manor Grove, Richmond

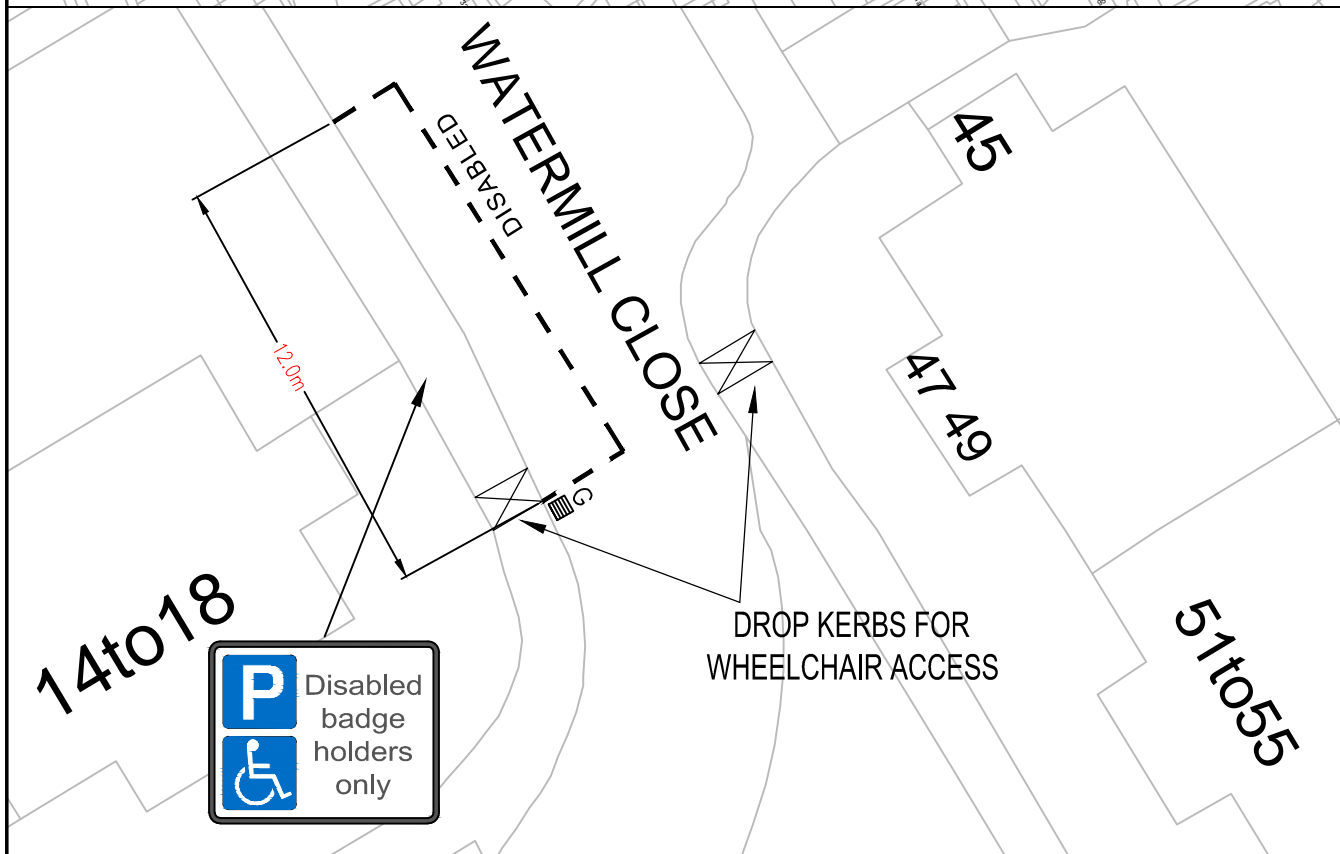
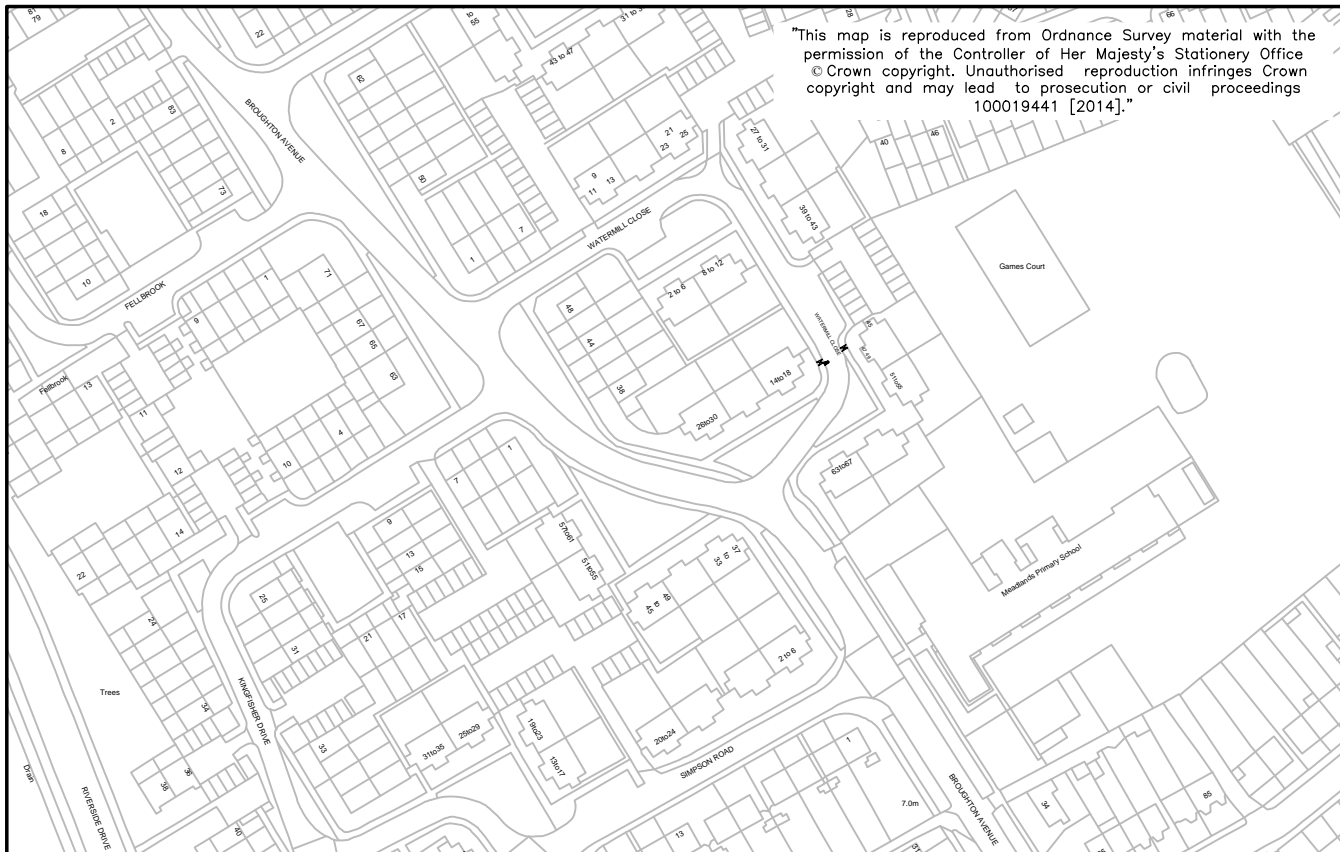
"This map is reproduced from Ordnance Survey material with the permission of the Controller of Her Majesty's Stationery Office © Crown copyright. Unauthorised reproduction infringes Crown copyright and may lead to prosecution or civil proceedings 100019441 [2014]."



CLIENT	LONDON BOROUGH OF RICHMOND UPON THAMES		
PROJECT	DISABLED PARKING BAYS		
DRAWING TITLE	NEW DISABLED PARKING BAY RAVENSBORNE ROAD, TWICKENHAM		
ISSUING OFFICE	TWICKENHAM	DRAWING NUMBER	REVISION
TELEPHONE	08456 122 660	1049-GL-RRDB-001	

REVISION	DRAWN BY & DATE	DESIGNED BY & DATE	CHECKED BY & DATE	APPROVED BY & DATE	Draft	<input checked="" type="checkbox"/>
					Issue	<input type="checkbox"/>
					Scale (at A4 size)	1:200

"This map is reproduced from Ordnance Survey material with the permission of the Controller of Her Majesty's Stationery Office © Crown copyright. Unauthorised reproduction infringes Crown copyright and may lead to prosecution or civil proceedings 100019441 [2014]."



CLIENT	LONDON BOROUGH OF RICHMOND UPON THAMES		
PROJECT	DISABLED PARKING BAYS		
DRAWING TITLE	NEW DISABLED PARKING BAY WATERMILL CLOSE, TW10 7UJ		
ISSUING OFFICE	TWICKENHAM	DRAWING NUMBER	REVISION
TELEPHONE	020 88911411	1049-GL-WCDB-002	

REVISION	DRAWN BY & DATE	DESIGNED BY & DATE	CHECKED BY & DATE	APPROVED BY & DATE	Draft	<input checked="" type="checkbox"/>
					Issue	<input type="checkbox"/>
					Scale (at A4 size)	VARIOUS