

ROAD TRAFFIC REGULATION ACT 1984

THE LONDON BOROUGH OF RICHMOND UPON THAMES
(TWICKENHAM STADIUM EVENT DAYS) (PARKING PLACES)
(AMENDMENT No. 5) ORDER 2015

THE LONDON BOROUGH OF RICHMOND UPON THAMES
(TWICKENHAM STADIUM EVENT DAYS) (WAITING RESTRICTIONS)
(AMENDMENT No. 3) ORDER 2015

**TWICKENHAM STADIUM EVENT DAYS WAITING RESTRICTIONS AND CONTROLLED
PARKING ZONE – VARIOUS ROADS IN HOUNSLOW**

(Reference: 15/114)

1. **NOTICE IS HEREBY GIVEN** that the Council of the London Borough of Richmond upon Thames, having consulted the London Borough of Hounslow, on 10 September 2015, made the above Orders under sections 6, 45, 46, 49 and 124 of, and Parts III and IV of Schedule 9 to, the Road Traffic Regulation Act 1984, as amended.
2. The general effect of the Orders is to:-
 - (a) introduce waiting restrictions in lengths of the roads detailed in Schedule 1 to this Notice to operate on Twickenham Stadium Event Days.
 - (b) include in the provisions of the Twickenham Event Days Controlled Parking Zone lengths of the roads detailed in Schedule 2 to this Notice.
3. Copies of the Orders, which come into operation on 18 September 2015, a plan showing the location and effect of the Orders, and the Council's Statement of Reasons for making the Orders can be inspected:
 - (a) at the Civic Centre (Central Reception, ground floor), 44 York Street, Twickenham between 9.15am and 5pm on Mondays to Fridays, except for Bank and other public holidays; and
 - (b) on the London Borough of Richmond upon Thames website at www.richmond.gov.uk/public_notices;
 - (c) at the Forms and Documents Counter, Civic Centre, Lampton Road, Hounslow TW3 4DN between 9am and 4.15pm Mondays to Fridays except for Bank and other public holidays; or
 - (d) on the London Borough of Hounslow's website at: www.hounslow.gov.uk by typing in the term "traffic notices" in the search bar.
4. For anyone visiting the address at Twickenham, please quote Richmond's reference which is No. 15/114.
5. Persons wishing to question the validity of these Orders or any provisions on the grounds that it or they are not within the powers conferred by the 1984 Act, or that any requirement of the Act or any instrument made under the Act has not been complied with, that person may, within six weeks from the date on which the Orders were made, apply for the purpose to the High Court.

ANDREW DARVILL
Assistant Director, Traffic and Transport
Civic Centre, 44 York Street, Twickenham TW1 3BZ



SCHEDULE 1

Roads, or Parts of Roads, where waiting restrictions will operate on Twickenham Stadium Event Days

Brantwood Avenue, Isleworth; Bridge Road, Isleworth (between Farnell Road and Worton Road); Central Avenue, Hounslow; Church Stretton Road, Hounslow; Dean Road, Hounslow; Farnell Road, Isleworth; Fleming Way, Isleworth; Hall Road, Isleworth; Heddon Close, Isleworth; Heldmann Close, Hounslow; Leamington Close, Hounslow; Lyncroft Gardens, Hounslow; Magdala Road, Isleworth; Millwood Road, Hounslow; Paget Lane, Isleworth; Park Close, Hounslow; Park Road, Hounslow; Percy Road, Isleworth; Priors Road, Hounslow; Queens Terrace, Isleworth; Richmond Road, Isleworth (between South Street and the boundary with LB Richmond, including the service road fronting No. 21 to 97b Richmond Road); Rosebery Road, Hounslow; Shirley Close, Hounslow; Shirley Drive, Hounslow; Southland Way, Hounslow; South Street, Hounslow; Twickenham Road, Hounslow, south of its junction with South Street (including the service road fronting Nos. 180 to 200 Twickenham Road); Van Gogh Close, Isleworth; Whitton Dene, Hounslow as much as lies within the London Borough of Hounslow; Worple Road (from its junction with Brantwood Avenue to the southern flank wall of No. 51 Worple Road and northern flank wall of No. 14a Worple Road) and Worton Road, Isleworth.

SCHEDULE 2

Roads, or Parts of Roads, where the R Zone Controlled Parking Zone will operate on Twickenham Stadium Event Days

Brantwood Avenue, Isleworth; Central Avenue, Hounslow; Church Stretton Road, Hounslow; Dean Road, Hounslow; Farnell Road, Isleworth; Fleming Way, Isleworth; Hall Road, Isleworth; Heddon Close, Isleworth; Heldmann Close, Hounslow; Leamington Close, Hounslow; Lyncroft Gardens, Hounslow; Magdala Road, Isleworth; Millwood Road, Hounslow; Park Close, Hounslow; Park Road, Hounslow; Percy Road, Isleworth; Priors Road, Hounslow; Queens Terrace, Isleworth; Richmond Road, Isleworth; Rosebery Road, Hounslow; Shirley Close, Hounslow; Shirley Drive, Hounslow; Southland Way, Hounslow; Twickenham Road, Isleworth; Van Gogh Close, Isleworth; Whitton Dene, Hounslow; Worple Road, Isleworth and Worton Road, Isleworth

Dated 11 September 2015

PARKING PLACES ORDER

THE LONDON BOROUGH OF RICHMOND UPON THAMES (TWICKENHAM STADIUM EVENT DAYS) (PARKING PLACES) (AMENDMENT No. 5) ORDER 2015

Made: 10 September 2015

Coming into operation: 18 September 2015

The Council of the London Borough of Richmond upon Thames with the consent of the Council of the London Borough of Hounslow by an agreement made under Section 101 of the Local Government Act 1972(a), having consulted the Commissioner of Police of the Metropolis, in exercise of the powers conferred by Sections 45.46 and 49 of, and Part IV of Schedule 9 to, the Road Traffic Regulation Act 1984(b), as amended by the Local Government Act 1985(c), the New Roads and Street Works Act 1991(d), the Traffic Management Act 2004(e) and all other enabling powers hereby make the following Order —

Citation and Commencement

1. This Order may be cited as the London Borough of Richmond upon Thames (Twickenham Stadium Event Days) (Parking Places) (Amendment No. 5) Order 2015 and shall come into operation on 18 September 2015.

Interpretation

2. (1) In this Order the expression “enactment” means any enactment whether public, general or local and includes any order, bye-law, rule, regulation, scheme or other instrument having effect by virtue of an enactment.
- (2) Any reference in this Order to any enactment shall be construed as a reference to that enactment as amended, applied, consolidated, re-enacted by or as having effect by virtue of any subsequent enactment.
- (3) The Interpretation Act 1978(f) shall apply for the interpretation of this Order as it applies for the interpretation of an Act of Parliament.

(a) 1972 c. 70.
(c) 1985 c. 51.
(e) 2004 c. 18.

(b) 1984 c. 27.
(d) 1991 c. 22.
(f) 1978 c. 30.

Amendment

3. Without prejudice to the validity of anything done or to any liability incurred in respect of any act or omission before the coming into operation of this Order, the London Borough of Richmond upon Thames (Twickenham Stadium Event Days) (Parking Places) Order 1999(g), as amended ("the Order of 1999"), shall have effect as though:-
- (a) there was added to the list of streets or parts of streets for the purpose of the definition of "resident" or "business user": Church Stretton Road, Dean Road, Farnell Road, Fleming Way, Heldmann Close, Leamington Close, Lyncroft Gardens, Magdala Road, Millwood Road, Park Close, Park Road, Priory Road, Rosebery Road, Shirley Close, Shirley Drive, Southland Way, Van Gogh Close and Worton Road;
 - (b) there was added to Schedule 1 Part D to that Order the items set out in columns 1, 2, 3, 4 and 5 of Schedule 1 to this Order;
 - (c) there was added to Schedule 1 Part H to that Order the items set out in columns 1, 2, 3, 4 and 5 of Schedule 2 to this Order.

Dated 10 September 2015



Assistant Director, Traffic and Transport
(The officer appointed for this purpose)

(a) 1999/49. The relevant amending Orders are 2000/56, 2008/36, 2012/6 and 2015/13

SCHEDULE 1
(See Article 3(b))

ITEM TO BE ADDED TO SCHEDULE 1 PART D (to 1999/49)

IN RELATION TO A PARKING PLACE REFERRED TO IN THIS SCHEDULE THE EXPRESSION "PERMITTED HOURS" MEANS THE PERIOD DESCRIBED ARTICLE 3 (1) TO THE ORDER OF 1999, AS AMENDED ON EVENT DAYS

PARKING PLACES IN WHICH A VEHICLE MAY BE LEFT DURING THE PERMITTED HOURS IF IT DISPLAYS A VALID RESIDENTS', RESIDENTS' VISITORS, BUSINESS OR OPERATIONAL PERMIT

1. No. of parking place	2. Designated parking place	3. Minimum number of parking bays	4. Minimum total length in metres not to be occupied by parking bays	5. Special manner of standing
15	Hall Road, Isleworth , the east side, from a point 1.0 metres south of the southern flank wall of No. 16 Wainwright Grove, northwards for a distance of 17.0 metres	1	-	-
16	Hall Road, Isleworth , the east side, from a point 25.8 metres north of the southern flank wall of No. 16 Wainwright Grove, northwards for a distance of 13.6 metres	1	-	-
17	Hall Road, Isleworth , the east side, from a point 45.5 metres north of the southern flank wall of No. 16 Wainwright Grove to a point 6.3 metres north of the party wall of Nos. 22/24 Hall Road	1	-	-

1. No. of parking place	2. Designated parking place	3. Minimum number of parking bays	4. Minimum total length in metres not to be occupied by parking bays	5. Special manner of standing
18	Hall Road, Isleworth , the east side, from a point 16.1 metres north of the party wall of Nos. 22/24 Hall Road northwards for a distance of 19.6 metres	1	-	-
19	Hall Road, Isleworth , the east side, from a point 45.4 metres north of the party wall of Nos. 22/24 Hall Road, northwards for a distance of 17 metres	1	-	-
20	Hall Road, Isleworth , the east side, from a point 6.6 metres north of the northern flank wall of No. 14 Hall Road to a point 1.0 metres south of the party wall of Nos. 10/12 Hall Road	1	-	-
21	Hall Road, Isleworth , the east side, from a point 5.5 metres north of the party wall of Nos. 10/12 Hall Road, northwards for a distance of 4.8 metres	1	-	-
22	Hall Road, Isleworth , the east side, from a point 16.5metres north of the party wall of Nos. 10/12 Hall Road, northwards for a distance of 22.3 metres	1	-	-
23	Heldmann Close, Hounslow , the east side, from a point 30.9 metres south of the party wall of Nos. 1/3 Heldmann Close, northwards for a distance of 17.7 metres	1	-	-

1. No. of parking place	2. Designated parking place	3. Minimum number of parking bays	4. Minimum total length in metres not to be occupied by parking bays	5. Special manner of standing
24	Farnell Road, Isleworth , the east side, from a point 14.4 metres south-west of the southern flank wall of No. 40 Farnell Road, north-eastwards for a distance of 10.3 metres	1	-	-
25	Farnell Road, Isleworth , the east side, from a point 1.2 metres north of the southern flank wall of No. 40 Farnell Road, northwards for a distance of 8.9 metres	1	-	-
26	Farnell Road, Isleworth , the east side, from a point 16.1 metres north of the southern flank wall of No. 40 Farnell Road, southwards for a distance of 8.0 metres	1	-	-
27	Farnell Road, Isleworth , the east side, from a point 29.8 metres north of the southern flank wall of No. 40 Farnell Road, southwards for a distance of 4.5 metres	1	-	-
28	Farnell Road, Isleworth , the east side, from a point 35.4 metres north of the southern flank wall of No. 40 Farnell Road to a point 2.4 metres south of the northern flank wall of No. 26 Farnell Road	1	-	-

1. No. of parking place	2. Designated parking place	3. Minimum number of parking bays	4. Minimum total length in metres not to be occupied by parking bays	5. Special manner of standing
29	Farnell Road, Isleworth , the east side, from a point 4.5 metres north of the northern flank wall of No. 26 Farnell Road, northwards for a distance of 8.3 metres	1	-	-
30	Farnell Road, Isleworth , the east side, from a point 17.6 metres north of the northern flank wall of No. 26 Farnell Road, northwards for a distance of 8.8 metres	1	-	-
31	Farnell Road, Isleworth , the east side, from a point 33.8 metres north of the northern flank wall of No. 26 Farnell Road, northwards for a distance of 10.0 metres	1	-	-
32	Farnell Road, Isleworth , the east side, from a point 21.5 metres south of the northern flank wall of No. 6 Farnell Road, northwards for a distance of 5.2 metres	1	-	-
33	Farnell Road, Isleworth , the east side, from a point 10.0 metres south of the northern flank wall of No. 6 Farnell Road, northwards for a distance of 4.6 metres	1	-	-

1. No. of parking place	2. Designated parking place	3. Minimum number of parking bays	4. Minimum total length in metres not to be occupied by parking bays	5. Special manner of standing
34	Farnell Road, Isleworth , the east side, from the northern flank wall of No. 6 Farnell Road, northwards for a distance of 18.5 metres	1	-	-
35	Worton Road, Isleworth (the south-west to north-east arm), the south-east side, from a point 40.0 metres south-west of a point opposite the south-western boundary wall of No. 2 Worton Road, north-eastwards for a distance of 32.2 metres	1	-	-
36	Worton Road, Isleworth (the north-east to south-east arm) north side, from a point 2.0 metres east of the north-western flank wall of No. 80/82 Worton Road, eastwards for a distance of 15.0 metres	1	-	-
37	Worton Road, Isleworth (the north-east to south-east arm) north side, from a point 22.7 metres east of the north-western flank wall of No. 80/82 Worton Road to the eastern flank wall of No. 90 Worton Road	1	-	-
38	Worton Road, Isleworth (the north-east to south-east arm) north side, from a point 5.3 metres east of the eastern flank wall of No. 90 Worton Road, eastwards for a distance of 9.2 metres	1	-	-

1. No. of parking place	2. Designated parking place	3. Minimum number of parking bays	4. Minimum total length in metres not to be occupied by parking bays	5. Special manner of standing
39	Worton Road, Isleworth (the north-east to south-east arm) north side, from a point 20.8 metres east of the eastern flank wall of No. 90 Worton Road to the eastern flank wall of No. 110 Worton Road	1	-	-
40	Worton Road, Isleworth (the north-east to south-east arm) north side, from a point 48.8 metres west of the party wall of Nos. 170/172 Worton Road, eastwards for a distance of 48.8 metres	1	-	-
41	Worton Road, Isleworth (the north-east to south-east arm) north side, from a point 6.0 metres east of the party wall of Nos. 170/172 Worton Road, eastwards for a distance of 20.5 metres	1	-	-
42	Worton Road, Isleworth (the north-east to south-east arm) north side, from a point 36.5 metres east of the party wall of Nos. 170/172 Worton Road to a point 0.4 metres east of the party wall of Nos. 194/196 Worton Road	1	-	-

1. No. of parking place	2. Designated parking place	3. Minimum number of parking bays	4. Minimum total length in metres not to be occupied by parking bays	5. Special manner of standing
43	Worton Road, Isleworth (the north-east to south-east arm) south side, from the western flank wall of the Isleworth Congregational Church, westwards for a distance of 17.3 metres	1	-	-
44	Worton Road, Isleworth (the north-east to south-east arm) south side, from a point 10.9 metres east of the western flank wall of No. 177 Worton Road, eastwards for a distance of 35.0 metres	1	-	-
45	Worton Road, Isleworth (the north-east to south-east arm) south side, from the eastern flank wall of No. 157 Worton Road to the western flank wall of No.135 Worton Road	1	-	4 wheels on the footway
46	Worton Road, Isleworth (the north-east to south-east arm) south side, from the party wall of Nos. 131/133 Worton Road to a point 13.8 metres east of the party wall of Nos. 107/109 Worton Road	1	-	2 wheels on the footway
47	Worton Road, Isleworth (the north-east to south-east arm) south side, from the common boundary of Nos. 99/101 Worton Road, westwards for a distance of 13.2 metres	1	-	2 wheels on the footway

1. No. of parking place	2. Designated parking place	3. Minimum number of parking bays	4. Minimum total length in metres not to be occupied by parking bays	5. Special manner of standing
48	Worton Road, Isleworth (the north-east to south-east arm) south side, from the party wall of Nos. 63/65 Worton Road, eastwards to a point 44.4 metres	1	-	-
49	Worton Road, Isleworth (the north-east to south-east arm) south side, from a point 1.8 metres west of the common boundary of Nos. 49/51 Worton Road, eastwards for a distance of 8.2 metres	1	-	-
50	Worton Road, Isleworth (the north-east to south-east arm) south side, from the party wall of Nos. 45/47 Worton Road, westwards of a distance of 58.2 metres	1	-	-
51	Fleming Way, Isleworth , the north-east side a point 27.4 metres south of the northern flank wall of No. 1 Fleming Way, southwards for a distance of 22.4 metres	1	-	-
52	Fleming Way, Isleworth , the north-east side, from a point 51.0 metres north of the southern flank wall of No. 6 Fleming Way, southward for a distance of 21.4 metres	1	-	-

1. No. of parking place	2. Designated parking place	3. Minimum number of parking bays	4. Minimum total length in metres not to be occupied by parking bays	5. Special manner of standing
53	Fleming Way, Isleworth , the south-west side, from a point 5.5 metres north of the southern flank wall of No. 1 The Victory Business Centre, northwards for a distance of 19.3 metres	1	-	-
54	Fleming Way, Isleworth , the south-west side, from a point 27.0 metres south of the northern flank wall of No. 10 The Victory Business Centre, northwards for a distance of 27.0 metres	1	-	-
55	Twickenham Road, Isleworth (the service road fronting Nos. 180 to 200 Twickenham Road) the north-west side, from the northern flank wall of No. 182 Twickenham Road to a point 1.0 metre north of the southern flank wall of No. 200 Twickenham Road	1	-	-
56	Brantwood Avenue, Isleworth , the north side, from a point 9.0 metres west of the western flank wall of No. 208 Twickenham Road, eastwards for a distance of 31.2 metres	1	-	-
57	Brantwood Avenue, Isleworth , the north side, from a point 32.2 metres east of the western flank wall of No. 208 Twickenham Road, eastward for a distance of 9.4 metres	1	-	-

1. No. of parking place	2. Designated parking place	3. Minimum number of parking bays	4. Minimum total length in metres not to be occupied by parking bays	5. Special manner of standing
58	Brantwood Avenue, Isleworth, the north side, from point 49.2 metres east of the western flank wall of No. 208 Twickenham Road to a point 6.5 metres west of the western flank wall of No. 10 Brantwood Avenue	1	-	-
59	Brantwood Avenue, Isleworth, the north side, from a point 1.6 metres east of the western flank wall of No. 10 Brantwood Avenue, eastwards for a distance of 10.4 metres	1	-	-
60	Brantwood Avenue, Isleworth, the north side, from a point 18.2 metres east of the western flank wall of No. 10 Brantwood Avenue, eastwards for a distance of 10.1 metres	1	-	-
61	Brantwood Avenue, Isleworth, the north side, from a point 5.0 metres west of the party wall of Nos. 18/20 Brantwood Avenue, eastwards for a distance of 10.0 metres	1	-	-
62	Brantwood Avenue, Isleworth, the north side, from a point 13.4 metres east of the party wall of Nos. 18/20 Brantwood Avenue, eastwards for a distance of 8.7 metres	1	-	-

1. No. of parking place	2. Designated parking place	3. Minimum number of parking bays	4. Minimum total length in metres not to be occupied by parking bays	5. Special manner of standing
63	Brantwood Avenue, Isleworth, the north side, from a point 29.7 metres east of the party wall of Nos. 18/20 Brantwood Avenue to a point 36.2 metres west of the eastern flank wall of No. 36 Brantwood Avenue	1	-	-
64	Brantwood Avenue, Isleworth, the north side, from a point 28.3 metres west of the eastern flank wall of No. 36 Brantwood Avenue, eastwards for a distance of 9.5 metres	1	-	-
65	Brantwood Avenue, Isleworth, the north side, from a point 11.8 metres west of the eastern flank wall of No. 36 Brantwood Avenue, eastwards for a distance of 10.3 metres	1	-	-
66	Brantwood Avenue, Isleworth, the south side, from the eastern flank wall of No. 36 Brantwood Avenue, westwards for a distance of 17.7 metres	1	-	-
67	Brantwood Avenue, Isleworth, the south side, from a point 1.2 metres west of the eastern flank wall of No. 31 Brantwood Avenue, westwards for a distance of 10.0 metres	1	-	-

1. No. of parking place	2. Designated parking place	3. Minimum number of parking bays	4. Minimum total length in metres not to be occupied by parking bays	5. Special manner of standing
68	Brantwood Avenue, Isleworth, the south side, from a point 18.9 metres west of the eastern flank wall of No. 31 Brantwood Avenue, westwards for a distance of 9.1 metres	1	-	-
69	Brantwood Avenue, Isleworth, the south side, from a point 36.0 metres west of the eastern flank wall of No. 31 Brantwood Avenue, westwards for a distance of 9.4 metres	1	-	-
70	Brantwood Avenue, Isleworth, the south side, from a point 1.3 metres west of the western flank wall of No. 19 Brantwood Avenue, westwards for a distance of 10.5 metres	1	-	-
71	Brantwood Avenue, Isleworth, the south side, from a point 33.0 metres east of the eastern flank wall of No. 7 Brantwood Avenue, westwards for a distance of 9.5 metres	1	-	-
72	Brantwood Avenue, Isleworth, the south side, from a point 15.0 metres east of the eastern flank wall of No. 7 Brantwood Avenue, westwards for a distance of 9.5 metres	1	-	-

1. No. of parking place	2. Designated parking place	3. Minimum number of parking bays	4. Minimum total length in metres not to be occupied by parking bays	5. Special manner of standing
73	Brantwood Avenue, Isleworth, the south side, from a point 2.3 metres west of the eastern flank wall of No. 7 Brantwood Avenue, westwards for a distance of 8.6 metres	1	-	-
74	Brantwood Avenue, Isleworth, the south side, from a point 18.9 metres west of the eastern flank wall of No. 7 Brantwood Avenue, westwards for a distance of 9.7 metres	1	-	-
75	Brantwood Avenue, Isleworth, the south side, from a point 36.3 metres west of the eastern flank wall of No. 7 Brantwood Avenue, westwards for a distance of 23.0 metres	1	-	-
76	Heddon Close, Isleworth, the south side, from a point 36.0 metres west of the eastern flank wall of No. 1 Heddon Close, eastwards for a distance of 14.0 metres	1	-	-
77	Heddon Close, Isleworth, the south side, from the eastern flank wall of No. 1 Heddon Close, westwards for a distance of 12.5 metres	1	-	-

1. No. of parking place	2. Designated parking place	3. Minimum number of parking bays	4. Minimum total length in metres not to be occupied by parking bays	5. Special manner of standing
78	Heddon Close, Isleworth , the east side, from a point 0.7 metres south of the northern flank wall of No. 18 Heddon Close, southwards for a distance of 5.0 metres	1	-	Two wheels on the footway
79	Heddon Close, Isleworth , the east side, from a point 1.4 metres south of the northern flank wall of No. 22 Heddon Close, southwards for a distance of 4.7 metres	1	-	Two wheels on the footway
80	Heddon Close, Isleworth , the west side, from a point 1.6 metres north of the southern flank wall of No. 1 Heddon Close, southwards for a distance of 6.4 metres	1	-	Two wheels on the footway
81	Heddon Close, Isleworth , the north-west and west sides, from a point 0.5 metres south of the northern flank wall of No. 13 Heddon Close, southwards for a distance of 6.4 metres (length of the bay will be 4.2 metres)	1	-	90 degrees to the kerb-line
82	Heddon Close, Isleworth , the north-east and east sides, from a point 2.2 metres south of the northern flank wall of No. 25 Heddon Close, southwards for a distance of 5.6 metres (length of the bay will be 4.2 metres)	1	-	90 degrees to the kerb-line

1. No. of parking place	2. Designated parking place	3. Minimum number of parking bays	4. Minimum total length in metres not to be occupied by parking bays	5. Special manner of standing
83	Van Gogh Close, Isleworth , the north-west side, from a point 16.2 metres south-west of the southern flank wall of No. 144 Twickenham Road, north-eastwards for a distance of 24.4 metres	1	-	-
84	Worple Road, Isleworth , the west side, from the northern flank wall of No. 53 Worple Road to a point 2.8 metres north of the southern flank wall of No. 53 Worple Road	1	-	-
85	Worple Road, Isleworth , the west side, from a point 38.3 metres north of the southern flank wall of No. 63 Elizabeth Gardens, southwards for a distance of 12.8 metres	1	-	-
86	Worple Road, Isleworth , the west side, from a point 15.4 metres north of the southern flank wall of No. 63 Elizabeth Gardens, southwards for a distance of 22.6 metres	1	-	-
87	Worple Road, Isleworth , the west side, from a point 4.0 metres south of the southern flank wall of No. 63 Worton Road, northwards for a distance of 18.0 metres	1	-	-

1. No. of parking place	2. Designated parking place	3. Minimum number of parking bays	4. Minimum total length in metres not to be occupied by parking bays	5. Special manner of standing
88	Worple Road, Isleworth , the west side, from the northern flank wall of No. 59 Worple Road, southwards for a distance of 32.0 metres	1	-	-
89	Worple Road, Isleworth , the west side, from a point 39.2 metres south of the northern flank wall of No. 59 Worple Road, southwards for a distance of 12.4 metres	1	-	-
90	Worple Road, Isleworth , the east side, from a point 13.6 metres south of the northern flank wall of No. 26 Worple Road, northwards for a distance of 11.0 metres	1	-	-
91	Worple Road, Isleworth , the east side, from a point 0.8 metres south of the party wall of Nos. 21/22 King's Terrace to a point 3.6 metres north of the party wall of Nos. 14/15 King's Terrace	1	-	4 wheels on the footway
92	Worple Road, Isleworth , the east side, from a point 4.5 metres north of the party wall of Nos. 9/10 King's Terrace, northwards for a distance of 4.5 metres	1	-	4 wheels on the footway

1. No. of parking place	2. Designated parking place	3. Minimum number of parking bays	4. Minimum total length in metres not to be occupied by parking bays	5. Special manner of standing
93	Magdala Road, Isleworth , the north side, from a point 1.0 metre east of the western flank wall of No. 7 Magdala Road, eastwards for a distance of 9.5 metres	1	-	-
94	Magdala Road, Isleworth , the north side, from a point 21.0 metres east of the western flank wall of No. 7 Magdala Road, eastwards for a distance of 16.0 metres	1	-	-
95	Magdala Road, Isleworth , the north side, from a point 42 metres east of the western flank wall of No. 7 Magdala Road, eastwards for a distance of 13.5 metres – perpendicular to the kerb-line	1	-	90 degrees to the kerb-line
96	Magdala Road, Isleworth , the north side, from the western boundary wall of No. 15 Shrewsbury Walk, eastwards for a distance of 16.0 metres	1	-	-
97	Magdala Road, Isleworth , the north side, from a point 0.7 metres west of the party wall of Nos. 1/3 Magdala Road, westwards for a distance of 4.6 metres	1	-	-

1. No. of parking place	2. Designated parking place	3. Minimum number of parking bays	4. Minimum total length in metres not to be occupied by parking bays	5. Special manner of standing
98	Magdala Road, Isleworth , the south side, from a point 5.6 metres east of the party wall of Nos. 2/4 Magdala Road, westwards for a distance of 13.4 metres	1	-	2 wheels on the footway
99	Magdala Road, Isleworth , the south side, from a point 20.2 metres west of the party wall of Nos. 2/4 Magdala Road, westwards for a distance of 44.2 metres	1	-	2 wheels on the footway
100	Magdala Road, Isleworth , the south side, from the western flank wall of No. 60 Magdala Road, eastwards for a distance of 10.8 metres	1	-	2 wheels on the footway
101	Queens Terrace, Isleworth , the north side, from a point 0.5 metres west of the western flank wall of No. 43 Queens Terrace, eastwards for a distance of 30.0 metres	1	-	2 wheels on the footway
102	Queens Terrace, Isleworth , the north side, from a point 35.5 metres east of the western flank wall of No. 43 Queens Terrace to a point 5.0 metres west of the western boundary wall of Nos. 97a/97b Richmond Road	1	-	2 wheels on the footway

1. No. of parking place	2. Designated parking place	3. Minimum number of parking bays	4. Minimum total length in metres not to be occupied by parking bays	5. Special manner of standing
103	Queens Terrace, Isleworth , the north side, from a point 1.0 metres east of the western boundary wall of Nos. 97a/97b Richmond Road, eastwards for a distance 22.4 metres	1	-	-
104	Queens Terrace, Isleworth , the south side, from the eastern flank wall of No. 1 Queens Terrace to a point 0.6 metres west of the western flank wall of No. 26 Queens Terrace	1	-	-
105	Richmond Road, Isleworth , the west side, from a point 3.3 metres south of the party wall of Nos. 33/35 Richmond Road to a point 4.0 metres north-west of the party wall of Nos. 93/95 Richmond Road	1	-	-
106	Richmond Road, Isleworth (the service road fronting No. 21 to 97b Richmond Road), the west side, from a point 0.8 metres south of the party wall of No. 25/27 Richmond Road, southwards for a distance of 8.3 metres	1	-	-

1. No. of parking place	2. Designated parking place	3. Minimum number of parking bays	4. Minimum total length in metres not to be occupied by parking bays	5. Special manner of standing
107	Richmond Road, Isleworth (the service road fronting No. 21 to 97b Richmond Road), the west side, from a point 28.4 metres south of the party wall Nos. 23/25 Richmond Road to a point 1.2 metres north of the southern flank wall of No. 37 Richmond Road	1	-	-
108	Richmond Road, Isleworth (the service road fronting No. 21 to 97b Richmond Road), the west side, from the party of Nos. 57/59 Richmond Road, southwards for a distance of 10.0 metres	1	-	-
109	Richmond Road, Isleworth (the service road fronting No. 21 to 97b Richmond Road), from a point 1.9 metres south-west of the party wall of Nos. 75/77 Richmond Road, north-eastwards for a distance of 4.5 metres	1	-	-
110	Richmond Road, Isleworth (the service road fronting No. 21 to 97b Richmond Road), the west side, from a point 18.0 metres north of the party wall of Nos. 81/83 Richmond Road, southwards for a distance of 8.5 metres	1	-	-

1. No. of parking place	2. Designated parking place	3. Minimum number of parking bays	4. Minimum total length in metres not to be occupied by parking bays	5. Special manner of standing
111	Richmond Road, Isleworth (the service road fronting No. 21 to 97b Richmond Road), the west side, from a point 1.2 metres south of the party wall of Nos. 81/83 Richmond Road, southwards for a distance of 6.5 metres	1	-	-
112	Richmond Road, Isleworth (the service road fronting No. 21 to 97b Richmond Road), the west side, from a point 21.3 metres north of the party wall of Nos. 93/95 Richmond Road, southwards for a distance of 16.0 metres	1	-	-
113	Richmond Road, Isleworth (the service road fronting No. 21 to 97b Richmond Road), the north side, from a point 1.0 metre east of the western flank wall of No. 37 Richmond Road, eastwards for a distance of 4.8 metres	1	-	-
114	Richmond Road, Isleworth (the service road fronting No. 21 to 97b Richmond Road), the west side, from a point 3.0 metres south of the party wall of Nos. 57/59 Richmond Road, northwards for a distance of 8.9 metres	1	-	-

1. No. of parking place	2. Designated parking place	3. Minimum number of parking bays	4. Minimum total length in metres not to be occupied by parking bays	5. Special manner of standing
115	Richmond Road, Isleworth (the service road fronting No. 21 to 97b Richmond Road), the west side, from the eastern flank wall of No. 43 Richmond Road to a point 0.3 metres south-west of the southern boundary wall of No. 51 Richmond Road	1	-	-
116	Percy Road, Isleworth , the north side, from a point 2.8 metres west of the eastern flank wall of No. 56a Percy Road to the western flank wall of No. 54 Percy Road	1	-	-
117	Percy Road, Isleworth , the north side, from a point 4.6 metres west of the western flank wall of No. 54 Percy Road to the western flank wall of No. 2 Percy Road	1	-	-
118	Percy Road, Isleworth , the north side, from a point 5.5 metres west of the western flank wall of No. 2 Percy Road, westwards for a distance of 19.0 metres	1	-	-
119	Percy Road, Isleworth , the south side, from a point 9.6 metres east of the western flank wall of No. 36 Worple Road, eastwards for a distance of 12.4 metres	1	-	-

1. No. of parking place	2. Designated parking place	3. Minimum number of parking bays	4. Minimum total length in metres not to be occupied by parking bays	5. Special manner of standing
120	Percy Road, Isleworth , the south side, from a point 1.6 metres west of the common boundary of Nos. 1/3 Percy Road to a point 1.0 metres west of the eastern flank wall of No. 41 Percy Road	1	-	-
121	Percy Road, Isleworth , the south side, from a point 6.5 metres east of the eastern flank wall of No. 41 Percy Road to a point 4.7 metres east of the party wall of Nos. 61/63 Percy Road	1	-	-

SCHEDULE 2

(See Article 3(c))

ITEMS TO BE ADDED TO SCHEDULE 1 PART H (to 1999/49)

(The Whitton area)

IN RELATION TO A PARKING PLACE REFERRED TO IN THIS SCHEDULE THE EXPRESSION "PERMITTED HOURS" MEANS THE PERIOD DESCRIBED ARTICLE 3 (1) TO THE ORDER OF 1999, AS AMENDED ON EVENT DAYS

PARKING PLACES IN WHICH A VEHICLE MAY BE LEFT DURING THE PERMITTED HOURS IF IT DISPLAYS A VALID RESIDENTS', RESIDENTS' VISITORS, BUSINESS OR OPERATIONAL PERMIT

1. No. of parking place	2. Designated parking place	3. Minimum number of parking bays	4. Minimum total length in metres not to be occupied by parking bays	5. Special manner of standing
86	Dean Road, Hounslow, the west side , from a point 3.3 metres south of the northern flank wall of No. 17 Park Road, southwards for a distance of 109.0 metres	1	-	-
87	Dean Road, Hounslow, the west side , from a point 6 metres north of the southern flank wall of No. 45 Dean Road to a point 1.0 metres north of the southern flank wall of No. 45 Dean Road	1	-	-
88	Dean Road, Hounslow, the west side , from a point 5.9 metres south of the southern flank wall of No. 45 Dean Road, southwards for a distance of 25.7 metres	1	-	-

1. No. of parking place	2. Designated parking place	3. Minimum number of parking bays	4. Minimum total length in metres not to be occupied by parking bays	5. Special manner of standing
89	Dean Road, Hounslow , the east side, from a point 2.9 metres north of the southern flank wall of No. 2 Whitton Dene, northwards for a distance of 18.5 metres	1	-	-
90	Dean Road, Hounslow , the east side, from a point 27.5 metres north of the southern flank wall of No. 2 Whitton Dene, northwards to a point 0.5 metres south of the party wall of Nos. 46/48 Dean Road	1	-	-
91	Dean Road, Hounslow , the east side, from a point 6.1 metres north of the party wall of Nos. 46/48 Dean Road to the party wall of Nos. 36/38 Dean Road	1	-	-
92	Dean Road, Hounslow , the east side, from the southern flank wall of No. 32 Dean Road, northward for a distance of 22.8 metres	1	-	-
93	Dean Road, Hounslow , the east side from the party wall of Nos. 20/22 Dean Road, northwards for a distance of 11.0 metres	1	-	-

1. No. of parking place	2. Designated parking place	3. Minimum number of parking bays	4. Minimum total length in metres not to be occupied by parking bays	5. Special manner of standing
94	Dean Road, Hounslow , the east side, from the party wall of Nos. 14/16 Dean Road, northwards for a distance of 28.3 metres	1	-	-
95	Dean Road, Hounslow , the east side, from a point 6.2 metres north of the party wall of Nos. 6/8 Dean Road, to a point 3.6 metres south of the northern flank wall of No. 19 Park Road	1	-	-
96	Shirley Drive, Hounslow , the west side, from a the southern flank wall of No. 32 Whitton Dean, northwards for a distance of 19.5 metres	1	-	-
97	Shirley Drive, Hounslow , the west side, from a point 4.5 metres north of the southern flank wall of No. 32 Whitton Dene, northwards for a distance of 8.5 metres	1	-	-
98	Shirley Drive, Hounslow , the west side, from a point 42 metres north of the southern flank wall of No. 32 Whitton Dene, northwards for a distance of 9.5 metres	1	-	-

1. No. of parking place	2. Designated parking place	3. Minimum number of parking bays	4. Minimum total length in metres not to be occupied by parking bays	5. Special manner of standing
99	Shirley Drive, Hounslow , the west side, from a point 1.5 metres north of the southern flank wall of No. 35 Shirley Drive, northwards for a distance of 9.5 metres	1	-	-
100	Shirley Drive, Hounslow , the west side, from a point 1.5 metres north of the southern flank wall of No. 31 Shirley Drive, northwards for a distance of 9.0 metres	1	-	-
101	Shirley Drive, Hounslow , the west side, from a point 3.9 metres north of the northern flank wall of No. 25 Shirley Drive, northward for a distance of metres 9.5 metres	1	-	-
102	Shirley Drive, Hounslow , the west side, from a point 18.9 metres north of the northern flank wall of No. 25 Shirley Drive, northwards for a distance of 9.5 metres	1	-	-
103	Shirley Drive, Hounslow , the west side, from a point 33.4 metres north of the northern flank wall of No. 25 Shirley Drive, northwards for a distance of 9.1 metres	1	-	-

1. No. of parking place	2. Designated parking place	3. Minimum number of parking bays	4. Minimum total length in metres not to be occupied by parking bays	5. Special manner of standing
104	Shirley Drive, Hounslow , the west side, from a point 1.5 metres north of the southern flank wall of No. 11 Shirley Drive, northwards for a distance of 9.0 metres	1	-	-
105	Shirley Drive, Hounslow , the west side, from a point 1.5 metres north of the southern flank wall of No. 7 Shirley Drive, northwards for a distance of 9.0 metres	1	-	-
106	Shirley Drive, Hounslow , the west side, from a point 1.5 metres north of the southern flank wall of No. 3 Shirley Drive, northwards for a distance of 9.0 metres	1	-	-
107	Shirley Drive, Hounslow , the east side, from the northern flank wall of No. 37 Park Road, southwards for a distance of 27.2 metres	1	-	-
108	Shirley Drive, Hounslow , the east side, from a point 35.2 metres south of the northern flank wall of No. 37 Park Road, southwards for a distance of 9.2 metres	1	-	-

1. No. of parking place	2. Designated parking place	3. Minimum number of parking bays	4. Minimum total length in metres not to be occupied by parking bays	5. Special manner of standing
109	Shirley Drive, Hounslow , the east side, from a point 9.3 metres north of the northern flank wall of No. 10 Shirley Drive, southwards for a distance of 5.5 metres	1	-	-
110	Shirley Drive, Hounslow , the east side, from a point 0.7 metres south of the northern flank wall of No. 10 Shirley Drive, southwards for a distance of 4.5 metres	1	-	-
111	Shirley Drive, Hounslow , the east side, from a point 2.7 metres south of the northern flank wall of No. 20 Shirley Drive, southwards for a distance of 7.9 metres	1	-	-
112	Shirley Drive, Hounslow , the east side, from a point 1.9 metres south of the northern flank wall of No. 24 Shirley Drive, southwards for a distance of 8.8 metres	1	-	-
113	Shirley Drive, Hounslow , the east side, from a point 2.5 metres south of the northern flank wall of No. 28 Shirley Drive, southwards for a distance of 8.8 metres.	1	-	-

1. No. of parking place	2. Designated parking place	3. Minimum number of parking bays	4. Minimum total length in metres not to be occupied by parking bays	5. Special manner of standing
114	Shirley Drive, Hounslow , the east side, from the southern flank wall of No. 34 Whitton Dene, northwards for a distance of 20.2 metres	1	-	-
115	Shirley Close, Hounslow , the south side, from a point 1.2 metres west of the western flank wall of No. 20 Shirley Drive, eastwards for a distance of 26.0 metres	1	-	-
116	Shirley Close, Hounslow , the north side, from a point 4.7 metres east of the western flank wall of No. 2 Shirley Close, eastwards for a distance of 8.9 metres	1	-	-
117	Shirley Close, Hounslow , the north side, from a point 1.5 metres east of the western flank wall of No. 6 Shirley Close, eastwards for a distance of 9.0 metres	1	-	-
118	Millwood Road, Hounslow , the south-west side, from the northern flank wall of No. 49 Park Road, south-eastwards for a distance of 15.3 metres	1	-	-

1. No. of parking place	2. Designated parking place	3. Minimum number of parking bays	4. Minimum total length in metres not to be occupied by parking bays	5. Special manner of standing
119	Millwood Road, Hounslow , the south-west side, from a point 23.3 metres south-east of the northern flank wall of No. 49 Park Road, south-eastwards for a distance of 10.0metres	1	-	-
120	Millwood Road, Hounslow , the south-west side, from a point 39.5 metres south-east of the northern flank wall of No. 49 Park Road, south-eastwards for a distance of 8.9 metres	1	-	-
121	Millwood Road, Hounslow , the south-west side, from a point 54.0 metres south-east of the northern flank wall of No. 49 Park Road, south-eastwards for a distance of 7.5 metres	1	-	-
122	Millwood Road, Hounslow , the south-west side, from a point 2.9 metres south-east of the north-western wall of No. 13 Millwood Road, south-eastwards for a distance of 8.0 metres	1	-	-
123	Millwood Road, Hounslow , the south-west side, from a point 24 metres north of its junction with Whitton Dene, southwards for a distance of 14 metres	1	-	-

1. No. of parking place	2. Designated parking place	3. Minimum number of parking bays	4. Minimum total length in metres not to be occupied by parking bays	5. Special manner of standing
124	Millwood Road, Hounslow , the north-east side, from a point 1.5 metres north-west of the south-eastern flank wall of No. 44 Millwood Road, north-westwards for a distance of 9.0 metres	1	-	-
125	Millwood Road, Hounslow , the north-east side, from a point 1.5 metres north-west of the south-eastern flank wall of No. 38 Millwood Road, north-westwards for a distance of 9.6 metres	1	-	-
126	Millwood Road, Hounslow , the north-east side, from a point 2.0 metres north-west of the south-eastern flank wall of No. 36 Millwood Road, north-westwards for a distance of 11.0 metres	1	-	-
127	Millwood Road, Hounslow , the north-east side, from a point 39.7 metres south-east of the north-western flank wall of No. 22 Millwood Road, north-westwards for a distance of 9.0 metres	1	-	-
128	Millwood Road, Hounslow , the north-east side, from a point 25.3 metres south-east of the north-western flank wall of No. 22 Millwood Road, north-westwards for a distance of 8.0 metres	1	-	-

1. No. of parking place	2. Designated parking place	3. Minimum number of parking bays	4. Minimum total length in metres not to be occupied by parking bays	5. Special manner of standing
129	Millwood Road, Hounslow , the north-east side, from a point 10.5 metres south-east of the north-western flank wall of No. 22 Millwood Road, north-westwards for a distance of 8.2 metres	1	-	-
130	Park Road, Hounslow , the north-west side, from a point 1.0 metre east of the western flank wall of No. 6 Park Road, eastwards for a distance of 19.3 metres	1	-	-
131	Park Road, Hounslow , the north-west side, from a point 24.3 metres east of the western flank wall of No. 6 Park Road to a point 9.0 metres east of the western flank wall of No. 1 to 9 Park Court, Park Road	1	-	-
132	Park Road, Hounslow , the north-west side, from a point 22.2 metres east of the western flank wall of Nos. 1 to 9 Park Court, Park Road, eastwards for a distance of 8.0 metres	1	-	-
133	Park Road, Hounslow , the north-west side, from the party wall of Nos. 52/54 Park Road, north-eastwards for a distance of 5.0 metres	1	-	-

1. No. of parking place	2. Designated parking place	3. Minimum number of parking bays	4. Minimum total length in metres not to be occupied by parking bays	5. Special manner of standing
134	Park Road, Hounslow , the north-west side, from a point 9.4 metres north-east of the party wall of Nos. 52/54 Park Road, north-eastwards for a distance of 5.5 metres	1	-	-
135	Park Road, Hounslow , the north-west side, from a point 18.9 metres north-east of the party wall of Nos. 52/54 Park Road to a point 16.3 metres south-west of the party wall of Nos. 64/66 Park Road	1	-	-
136	Park Road, Hounslow , the north-west side, from the party wall of no. 64/66 Park Road, north-eastwards for a distance of 4.8 metres	1	-	-
137	Park Road, Hounslow , the north-west side, from a point 10.0 metres north-east of party wall of Nos. 64/66 Park Road, north-eastwards for a distance of 9.4 metres	1	-	-
138	Park Road, Hounslow , the north-west side, from a point 1.3 metres north-east of the south-western flank wall of No. 72 Park Road, north-eastwards for a distance of 9.1 metres	1	-	-

1. No. of parking place	2. Designated parking place	3. Minimum number of parking bays	4. Minimum total length in metres not to be occupied by parking bays	5. Special manner of standing
139	Park Road, Hounslow , the north-west side, from a point 1.9 metres north-east of the south-western flank wall of No. 76 Park Road, north-eastwards for a distance of 9.1 metres	1	-	-
140	Park Road, Hounslow , the north-west side, from a point 1.6 metres north-east of the south-western flank wall of No. 80 Park Road, north-eastwards for a distance of 9.1 metres.	1	-	-
141	Park Road, Hounslow , the north-west side, from a point 1.5 metres north-east of the south-western flank wall of No. 84 Park Road, north-eastwards for a distance of 8.7 metres	1	-	-
142	Park Road, Hounslow , the north-west side, from a point 0.9 metres north-east of the south-western flank wall of No. 88 Park Road, north-eastwards for a distance of 7.8 metres	1	-	-
143	Park Road, Hounslow , the north-east side, from a point 3.6 metres north-west of the party wall of Nos. 100/102 Park Road, south-eastwards for a distance of 8.3 metres	1	-	-

1. No. of parking place	2. Designated parking place	3. Minimum number of parking bays	4. Minimum total length in metres not to be occupied by parking bays	5. Special manner of standing
144	Park Road, Hounslow , the north-east side, from a point 1.8 metres south-east of the north-western flank wall of No. 104 Park Road, south-eastwards for a distance of 9.3 metres	1	-	-
145	Park Road, Hounslow , the north-east side, from a point 3.6 metres south-east of the south-eastern flank wall of No. 106 Park Road, south-eastwards for a distance of 9.2 metres	1	-	-
146	Park Road, Hounslow , the north-east side, from a point 19.3 metres south-east of the south-eastern flank wall of No. 106 Park Road, south-eastwards for a distance of 12.6 metres	1	-	-
147	Park Road, Hounslow , the north-east side, from a point 7.0 metres north-west of the party wall of Nos. 116/118 Park Road, south-eastwards for a distance of 13.0 metres	1	-	-
148	Park Road, Hounslow , the north-east side, from a point 1.2 metres south-east of the north-western flank wall of No. 120 Park Road, south-eastwards for a distance of 9.8 metres	1	-	-

1. No. of parking place	2. Designated parking place	3. Minimum number of parking bays	4. Minimum total length in metres not to be occupied by parking bays	5. Special manner of standing
149	Park Road, Hounslow , the north side, from a point 4.2 metres south-east of the north-western flank wall of No. 128 Park Road, south-eastwards for a distance of 8.8 metres	1	-	-
150	Park Road, Hounslow , the north side, from a point 16.8 metres south-east of the north-western flank wall of No. 128 Park Road, eastwards for a distance of 9.2 metres	1	-	-
151	Park Road, Hounslow , the north side, from a point 1.8 metres east of the north-western flank wall of No. 136 Park Road, eastwards for a distance of 9.2 metres	1	-	-
152	Park Road, Hounslow , the north side, from a point 1.4 metres east of the north-western flank wall of No. 140 Park Road, eastwards for a distance of 9.4 metres	1	-	-
153	Park Road, Hounslow , the north side, from a point 1.4 metres east of the north-western flank wall of No. 144 Park Road, eastwards for a distance of 9.0 metres	1	-	-

1. No. of parking place	2. Designated parking place	3. Minimum number of parking bays	4. Minimum total length in metres not to be occupied by parking bays	5. Special manner of standing
154	Park Road, Hounslow , the north side, from a point 1.4 metres east of the western flank wall of No. 148 Park Road, eastwards for a distance of 8.7 metres	1	-	-
155	Park Road, Hounslow , the north side, from a point 15.2 metres east of the western flank wall of No. 148 Park Road, eastwards for a distance of 4.5 metres	1	-	-
156	Park Road, Hounslow , the north side, from a point 1.4 metres east of the western flank wall of No. 156 Park Road, eastwards for a distance of 8.5 metres	1	-	-
157	Park Road, Hounslow , the north side, from a point 1.4 metres east of the western flank wall of No. 156 Park Road, eastwards for a distance of 8.5 metres	1	-	-
158	Park Road, Hounslow , the north side, from a point 1.5 metres east of the western flank wall of No. 164 Park Road, eastwards for a distance of 7.0 metres	1	-	-

1. No. of parking place	2. Designated parking place	3. Minimum number of parking bays	4. Minimum total length in metres not to be occupied by parking bays	5. Special manner of standing
159	Park Road, Hounslow , the north side, from a point 1.5 metres east of the western flank wall of No. 168 Park Road to the party wall of Nos. 168/170 Park Road	1	-	-
160	Park Road, Hounslow , the south side, from a point 9.5 metres east of the western flank wall of No. 99 Park Road, westwards for a distance of 8.0 metres	1	-	-
161	Park Road, Hounslow , the south side, from a point 3.8 metres west of the western flank wall of No. 99 Park Road, westwards for a distance of 9.0 metres	1	-	-
162	Park Road, Hounslow , the south side, from a point 18.0 metres west of the western flank wall of No. 99 Park Road, westwards for a distance of 9.2 metres	1	-	-
163	Park Road, Hounslow , the south side, from a point 1.8 metres west of the eastern flank wall of No. 89 Park Road, westwards for a distance of 9.2 metres	1	-	-

1. No. of parking place	2. Designated parking place	3. Minimum number of parking bays	4. Minimum total length in metres not to be occupied by parking bays	5. Special manner of standing
164	Park Road, Hounslow , the south side, from a point 1.3 metres west of the eastern flank wall of No. 85 Park Road, westwards for a distance of 9.2 metres	1	-	-
165	Park Road, Hounslow , the south side, from a point 1.5 metres west of the eastern flank wall of No. 81 Park Road, westwards for a distance of 9.4 metres	1	-	-
166	Park Road, Hounslow , the south side, from a point 1.6 metres west of the eastern flank wall of No. 77 Park Road, westwards for a distance of 9.3 metres	1	-	-
167	Park Road, Hounslow , the south side, from a point 3.2 metres west of the party wall of Nos. 73/75 Park Road, eastwards for a distance of 4.6 metres	1	-	-
168	Park Road, Hounslow , the south side, from a point 12.5 metres west of the party wall of Nos. 71/73 Park Road to the western flank wall of No. 65 Park Close	1	-	-

1. No. of parking place	2. Designated parking place	3. Minimum number of parking bays	4. Minimum total length in metres not to be occupied by parking bays	5. Special manner of standing
169	Park Road, Hounslow , the south side, from a point 1.5 metres west of the eastern flank wall of No. 22 Park Close, westwards for a distance of 18.0 metres	1	-	-
170	Park Road, Hounslow , the south side, from a point 27.0 metres west of the eastern flank wall of No. 22 Park Close, westwards for a distance of 20.0 metres	1	-	-
171	Park Road, Hounslow , the south-east side, from a point opposite the north-western flank wall of No. 92 Park Road, south-westwards for a distance of 17.5 metres	1	-	-
172	Park Road, Hounslow , the south-east side, from a point 4.5 metres south-west of the western boundary wall of No. 65 Park Road, south-westwards for a distance of 15.5 metres	1	-	-
173	Park Road, Hounslow , the south-east side, from a point 1.6 metres south-west of the north-eastern flank wall of No. 57 Park Road, south-westwards for a distance of 9.1 metres	1	-	-

1. No. of parking place	2. Designated parking place	3. Minimum number of parking bays	4. Minimum total length in metres not to be occupied by parking bays	5. Special manner of standing
174	Park Road, Hounslow , the south-east side, from a point 5.5 metres north-east of the party wall of Nos. 51/53 Park Road, south-westwards for a distance of 10.2 metres	1	-	-
175	Park Road, Hounslow , the south-east side, from a point 4.8 metres south-west of the north-eastern flank wall of No. 49 Park Road, south-westwards for a distance of 6.0 metres	1	-	-
176	Park Road, Hounslow , the south-east side, from a point 16.8 metres south-west of the north-eastern flank wall of No. 49 Park Road, south-westwards for a distance of 10.7 metres	1	-	-
177	Park Road, Hounslow , the south-east side, from a point 1.3 metres north-east of the party wall of Nos. 47/49 Park Road, south-westwards for a distance of 5.9 metres	1	-	-
178	Park Road, Hounslow , the south-east side, from a point 3.6 metres north-east of the party wall of Nos. 43/45 Park Road, south-westwards for a distance of 7.7 metres	1	-	-

1. No. of parking place	2. Designated parking place	3. Minimum number of parking bays	4. Minimum total length in metres not to be occupied by parking bays	5. Special manner of standing
179	Park Road, Hounslow , the south-east side, from a point 3.7 metres south-west of the north-eastern flank wall of No. 41 Park Road, south-westwards for a distance of 6.0 metres	1	-	-
180	Park Road, Hounslow , the south-east side, from the western facing wall of No. 1 Shirley Drive, south-westwards for a distance of 25.5 metres	1	-	-
181	Park Road, Hounslow , the south-east side, from a point 3.8 metres south-west of the north-eastern flank wall of No. 35 Park Road to a point 4.0 metres north-east of the western flank wall of No. 19 Park Road	1	-	-
182	Park Road, Hounslow , the south-east side, from a point 0.8 metres north-east of the common boundary of Nos. 9/11 Park Road, north-eastwards for a distance of 15.9 metres	1	-	-
183	Park Road, Hounslow , the south-east side, from a point 4.4 metres north-east of the party wall of Nos. 7/9 Park Road, south-westwards for a distance of 12.5 metres	1	-	-

1. No. of parking place	2. Designated parking place	3. Minimum number of parking bays	4. Minimum total length in metres not to be occupied by parking bays	5. Special manner of standing
184	Park Road, Hounslow , the south-east side, from a point 18.1 metres south-west of the party wall of Nos. 7/9 Park Road, south-westwards for a distance of 5.0 metres	1	-	-
185	Park Road, Hounslow , the south-east side, from the western flank wall of No. 112 Whitton Road, north-eastwards for distance of 27.5 metres	1	-	-
186	Park Close, Hounslow , the south-west side, from a point 4.2 metres south-east of the common boundary of No. 1 Park Close and No. 67 Park Road, south-eastwards for a distance of 15.3 metres	1	-	-
187	Park Close, Hounslow , the south-west side, from a point 1.4 metres south-east of the north-western flank wall of No. 7 Park Close, south-eastwards for a distance of 15.8 metres	1	-	-
188	Park Close, Hounslow , the north-east side, from a point 19.2 metres north-west of the south-eastern boundary wall of No. 2 Park Close, south-eastwards for a distance of 24.5 metres	1	-	-

1. No. of parking place	2. Designated parking place	3. Minimum number of parking bays	4. Minimum total length in metres not to be occupied by parking bays	5. Special manner of standing
189	Park Close, Hounslow , the north-east side, from a point 12.0 metres south-east of the south-eastern boundary wall of No. 2 Park Close to a point 9.8 metres south-east of a point opposite the party wall of Nos. 33/35 Park Close	1	-	-
190	Park Close, Hounslow , the west side, from a point 4.4 metres south of the party wall of Nos. 6/8 Park Close northwards for a distance of 8.8 metres	1	-	-
191	Park Close, Hounslow , the west side, from a point 9.9 metres north of the party wall of Nos. 6/8 Park Close, northwards for a distance of 9.5 metres	1	-	-
192	Park Close, Hounslow , the west side, from a point 1.3 metres north of the southern flank wall of No. 14 Park Close, northwards for a distance of 4.5 metres	1	-	-
193	Park Close, Hounslow , the west side, from a point 10.0 metres north of the party wall of Nos. 14/16 Park Close, northwards for a distance of 5.8 metres	1	-	-

1. No. of parking place	2. Designated parking place	3. Minimum number of parking bays	4. Minimum total length in metres not to be occupied by parking bays	5. Special manner of standing
194	Rosebery Road, Hounslow, the west side, from the southern flank wall of No. 126 Whitton Dene, northwards for a distance of 31.6 metres	1	-	-
195	Rosebery Road, Hounslow, the west side, from a point 40.4 metres north of the southern flank wall of No. 126 Whitton Dene to a point 4.1 metres north of the party wall of Nos. 53/55 Rosebery Road	1	-	-
196	Rosebery Road, Hounslow, the west side, from a point 1.3 metres north-east of the south- western flank wall of No. 51 Rosebery Road, north- eastwards for a distance of 20.5 metres	1	-	-
197	Rosebery Road, Hounslow, the west side, from a point 4.2 metres north of the north- eastern flank wall of No. 45 Rosebery Road, northwards for a distance of 23.3 metres	1	-	-
198	Rosebery Road, Hounslow, the west side, from the common boundary of No. 37 Rosebery Road and No. 101 Park Road to a point 2.3 metres south of the northern flank wall of No. 101 Park Road	1	-	-

1. No. of parking place	2. Designated parking place	3. Minimum number of parking bays	4. Minimum total length in metres not to be occupied by parking bays	5. Special manner of standing
199	Rosebery Road, Hounslow, the west side, from a point 2.0 metres north of the southern flank wall of No. 170 Park Road, northwards for a distance of 27.6 metres	1	-	-
200	Rosebery Road, Hounslow, the west side, from a point 4.7 metres north of a point opposite the southern flank wall of No. 50 Rosebery Road to a point 3.6 metres south of the northern flank wall of No. 47 Priory Road	1	-	-
201	Rosebery Road, Hounslow, the west side, from a point 23.2 metres south of the southern flank wall of No. 31 Rosebery Road, northwards for a distance of 4.5 metres	1	-	-
202	Rosebery Road, Hounslow, the west side, from a point 12.0 metres south of the southern flank wall of No. 31 Rosebery Road to a point 4.2 metres south of the southern flank wall of No. 31 Rosebery Road	1	-	-
203	Rosebery Road, Hounslow, the west side, from a point 1.5 metres north of the southern flank wall of No. 31 Rosebery Road, northwards for a distance of 22.2 metres	1	-	-

1. No. of parking place	2. Designated parking place	3. Minimum number of parking bays	4. Minimum total length in metres not to be occupied by parking bays	5. Special manner of standing
204	Rosebery Road, Hounslow, the west side, from a point 9.5 metres north of the party wall of Nos. 21/23 Rosebery Road, northwards for a distance of 8.5 metres	1	-	-
205	Rosebery Road, Hounslow, the west side, from a point 22.7 metres north of the party wall of Nos. 21/23 Rosebery Road, northwards for a distance of 7.9 metres	1	-	-
206	Rosebery Road, Hounslow, the west side, from a point 9.0 metres south of the northern flank wall of No. 9 Rosebery Road, northwards for a distance of 7.5 metres	1	-	-
207	Rosebery Road, Hounslow, the west side, from a point 4.5 metres north of the northern flank wall of No. 9 Rosebery Road, north-eastwards for a distance of 7.8 metres	1	-	-
208	Rosebery Road, Hounslow, the west side, from a point 0.8 metres north-east of the southern flank wall of No. 3 Rosebery Road, northwards for a distance of 7.6 metres	1	-	-

1. No. of parking place	2. Designated parking place	3. Minimum number of parking bays	4. Minimum total length in metres not to be occupied by parking bays	5. Special manner of standing
209	Rosebery Road, Hounslow, the west side, from a point 4.9 metres north-east of the common boundary of No. 1 Rosebery Road and No. 75 Central Avenue to a point 5.4 metres north-east of the north- eastern flank wall of No. 75 Central Avenue	1	-	-
210	Rosebery Road, Hounslow, the east side, from a point a point 5.5 metres north-east of the north-eastern flank wall of No. 77 Central Avenue, south- westwards for a distance of 27.0 metres	1	-	-
211	Rosebery Road, Hounslow, the east side, from a point 10.7 metres north-east of the south- western flank wall of No. 4 Rosebery Road, south- westwards for a distance of 9.4 metres	1	-	-
212	Rosebery Road, Hounslow, the east side, from a point 4.5 metres south-west of the south- western flank wall of No. 4 Rosebery Road, south- westwards for a distance of 9.8 metres	1	-	-

1. No. of parking place	2. Designated parking place	3. Minimum number of parking bays	4. Minimum total length in metres not to be occupied by parking bays	5. Special manner of standing
213	Rosebery Road, Hounslow, the east side, from a point 4.9 metres north-east of the party wall of Nos. 10/12 Rosebery Road, south-westwards for a distance of 8.5 metres	1	-	-
214	Rosebery Road, Hounslow, the east side, from a point 4.0 metres north of the party wall of Nos. 14/16 Rosebery Road, southwards for a distance of 4.5 metres	1	-	-
215	Rosebery Road, Hounslow, the east side, from a point 1.7 metres south of the northern flank wall of No. 18 Rosebery Road, southwards for a distance of 8.5 metres	1	-	-
216	Rosebery Road, Hounslow, the east side, from a point 4.0 metres south of the northern flank wall of No. 22 Rosebery Road, southwards for a distance of 4.5 metres	1	-	-
217	Rosebery Road, Hounslow, the east side, from a point 0.8 metres south of the northern flank wall of No. 28 Rosebery Road, southwards for a distance of 4.5 metres	1	-	-

1. No. of parking place	2. Designated parking place	3. Minimum number of parking bays	4. Minimum total length in metres not to be occupied by parking bays	5. Special manner of standing
218	Rosebery Road, Hounslow, the east side, from a point 0.2 metres north of the party wall of Nos. 32/34 Rosebery Road, southwards for a distance of 21.0 metres	1	-	-
219	Rosebery Road, Hounslow, the east side, from the party wall of Nos. 42/44 Rosebery Road, southwards for a distance of 21.8 metres	1	-	-
220	Rosebery Road, Hounslow, the east side, from a point 8.2 metres north of the northern flank wall of No. 60 Rosebery Road, southwards for a distance of 5.0 metres	1	-	-
221	Rosebery Road, Hounslow, the east side, from a point 1.7metres south of the northern flank wall of No. 60 Rosebery Road, southwards for a distance of 18.0 metres	1	-	-
222	Rosebery Road, Hounslow, the east side, from a point 3.9 metres north of the party wall of Nos. 68/70 Rosebery Road, southwards for a distance of 19.5 metres	1	-	-

1. No. of parking place	2. Designated parking place	3. Minimum number of parking bays	4. Minimum total length in metres not to be occupied by parking bays	5. Special manner of standing
223	Rosebery Road, Hounslow, the east side, from a point 10.2 metres south of the party wall of Nos. 72/74 Rosebery Road to a point 1.3 metres north of the south-western flank wall of No. 82 Rosebery Road	1	-	-
224	Rosebery Road, Hounslow, the east side, from a point 3.3 metres south-west of the south- western flank wall of No. 82 Rosebery Road, south- westwards for a distance of 20.0 metres	1	-	-
225	Rosebery Road, Hounslow, the east side, from a point 3.8 metres south-west of the south- western flank wall of No. 90 Rosebery Road to a point 4.2 metres north-east of the north- eastern flank wall of No. 100 Rosebery Road	1	-	-
226	Rosebery Road, Hounslow, the east side, from a point 2.0 metres south-west of the north- eastern flank wall of No. 100 Rosebery Road, south- westwards for a distance of 8.5 metres	1	-	-

1. No. of parking place	2. Designated parking place	3. Minimum number of parking bays	4. Minimum total length in metres not to be occupied by parking bays	5. Special manner of standing
227	Rosebery Road, Hounslow, the east side, from a 22.5 metres north of the southern flank wall of No. 128 Whitton Road, southwards to that flank wall	1	-	-
228	Priory Road, Hounslow, the north side, from a point 19.3 metres east of the western flank wall of No. 26a Priory Road, westwards for a distance of 8.2 metres	1	-	-
229	Priory Road, Hounslow, the north side, from a point 5.6 metres east of the western flank wall of No. 26a Priory Road, westwards for a distance of 4.5 metres	1	-	-
230	Priory Road, Hounslow, the north side, from a point 10.2 metres east of the party wall of Nos. 16/18 Priory Road, westwards for a distance of 9.2 metres	1	-	-
231	Priory Road, Hounslow, the north side, from a point 7.5 metres west of the western kerb- line of Leamington Close, westwards for a distance of 9.2 metres	1	-	-

1. No. of parking place	2. Designated parking place	3. Minimum number of parking bays	4. Minimum total length in metres not to be occupied by parking bays	5. Special manner of standing
232	Priory Road, Hounslow , the north side, from a point 0.2 metres east of the party wall of Nos. 6/8 Priory Road, westwards for a distance of 8.9 metres	1	-	-
233	Priory Road, Hounslow , the north side, from a point 0.8 metres west of a point opposite the party wall of Nos. 9/11 Priory Road, westwards for a distance of 18.0 metres	1	-	-
234	Priory Road, Hounslow , the south side, from the party wall of Nos. 1/3 Priory Road, eastwards for a distance of 21.9 metres	1	-	-
235	Priory Road, Hounslow , the south side, from a point 33.5 metres east of the party wall of Nos. 1/3 Priory Road to a 5.7 metres east of the party wall of Nos. 13/15 Priory Road	1	-	-
236	Priory Road, Hounslow , the south side, from a point 11.6 metres east of the party wall of Nos. 13/15 Priory Road to a point 4.7 metres west of the western flank wall of No. 25 Priory Road	1	-	-

1. No. of parking place	2. Designated parking place	3. Minimum number of parking bays	4. Minimum total length in metres not to be occupied by parking bays	5. Special manner of standing
237	Priory Road, Hounslow , the south side, from a point 18.1 metres east of the western flank wall of No. 25 Priory Road, eastwards for a distance of 9.8 metres	1	-	-
238	Priory Road, Hounslow , the south side, from a point 1.0 metre west of the party wall of Nos. 37/39 Priory Road, eastwards for a distance of 20.7 metres	1	-	-
239	Leamington Close, Hounslow , the west side, from the southern flank wall of No. 14 Priory Road, northwards for a distance of 19.5 metres	1	-	-
240	Lyncroft Gardens, Hounslow , the west side, from a point 2.2 metres north-east of the north-eastern flank wall of No. 15 Central Avenue, southwards for a distance of 21.5 metres	1	-	-
241	Lyncroft Gardens, Hounslow , the west side, from a point 3.8 metres south-east of the common boundary of No. 15 Central Avenue and No. 1 Lyncroft Gardens, south-westwards for a distance of 5.3 metres	1	-	-

1. No. of parking place	2. Designated parking place	3. Minimum number of parking bays	4. Minimum total length in metres not to be occupied by parking bays	5. Special manner of standing
242	Lyncroft Gardens, Hounslow, the west side, from a point 9.3 metres north of the southern flank wall of No. 7 Lyncroft Gardens, southwards for a distance of 8.4 metres	1	-	-
243	Lyncroft Gardens, Hounslow, the west side, from a point 3.8 metres south of the southern flank wall of No. 7 Lyncroft Gardens, southwards for a distance of 8.1 metres	1	-	-
244	Lyncroft Gardens, Hounslow, the west side, from a point 3.6 metres south of the southern flank wall of No. 11 Lyncroft Gardens to a point 1.0 metre north of the southern flank wall of No. 15 Lyncroft Gardens	1	-	-
245	Lyncroft Gardens, Hounslow, the west side, from a point 3.5 metres south of the southern flank wall of No. 15 Lyncroft Gardens, southwards for a distance of 9.5 metres	1	-	-
246	Lyncroft Gardens, Hounslow, the west side, from a point 17.5 metres south of the southern flank wall of No. 15 Lyncroft Gardens, southwards for a distance of 8.5 metres	1	-	-

1. No. of parking place	2. Designated parking place	3. Minimum number of parking bays	4. Minimum total length in metres not to be occupied by parking bays	5. Special manner of standing
247	Lyncroft Gardens, Hounslow, the west side, from a point 4.0 metres south-east of the southern flank wall of No. 23 Lyncroft Gardens, south- eastwards for a distance of 9.0 metres	1	-	-
248	Lyncroft Gardens, Hounslow, the west side, from a point 18.3 metres south-east of the southern flank wall of No. 23 Lyncroft Gardens, south- eastwards for a distance of 8.8 metres	1	-	-
249	Lyncroft Gardens, Hounslow, the west side, from a point 4.0 metres south-east of the southern flank wall of No. 31 Lyncroft Gardens, southwards for a distance of 10.0 metres	1	-	-
250	Lyncroft Gardens, Hounslow, the west side, from a point 6.0 metres south of the southern flank wall of No. 35 Lyncroft Gardens, southwards for a distance of 9.3 metres	1	-	-
251	Lyncroft Gardens, Hounslow, the west side, from a point 6.0 metres south of the southern flank wall of No. 39 Lyncroft Gardens to a point 1.1 metres north of the southern flank wall of No. 43 Lyncroft Gardens	1	-	-

1. No. of parking place	2. Designated parking place	3. Minimum number of parking bays	4. Minimum total length in metres not to be occupied by parking bays	5. Special manner of standing
252	Lyncroft Gardens, Hounslow, the west side, from a point 11.3 metres south of the southern flank wall of No. 43 Lyncroft Gardens, southwards for a distance of 4.6 metres	1	-	-
253	Lyncroft Gardens, Hounslow, the west side, from a point 3.6 metres south of the southern flank wall of No. 47 Lyncroft Gardens, southwards for a distance of 9.2 metres	1	-	-
254	Lyncroft Gardens, Hounslow, the west side, from a point 3.5 metres north of the southern flank wall of No. 51 Lyncroft Gardens, southwards for a distance of 4.5 metres	1	-	-
255	Lyncroft Gardens, Hounslow, the west side, from a point 3.7 metres south of the southern kerb-line of No. 59 Lyncroft Gardens, southwards for a distance of 26.2 metres	1	-	-
256	Lyncroft Gardens, Hounslow, the west side, from a point 3.5 metres south of the southern flank wall of No. 69 Lyncroft Gardens to a point 2.2 metres north of the party wall of No. 79/81 Lyncroft Gardens	1	-	-

1. No. of parking place	2. Designated parking place	3. Minimum number of parking bays	4. Minimum total length in metres not to be occupied by parking bays	5. Special manner of standing
257	Lyncroft Gardens, Hounslow, the east side, from a point 1.0 metres north of the party wall of Nos. 79/81 Lyncroft Gardens, northwards for a distance of 19.0 metres	1	-	-
258	Lyncroft Gardens, Hounslow, the east side, from a point 22.5 metres south of the southern flank wall of No. 54 Lyncroft Gardens, northwards for a distance of 18.5 metres	1	-	-
259	Lyncroft Gardens, Hounslow, the east side, from the party wall of Nos. 50/52 Lyncroft Gardens, northwards for a distance of 4.5 metres	1	-	-
260	Lyncroft Gardens, Hounslow, the east side, from a point 9.5 metres north of the party wall of Nos. 50/52 Lyncroft Gardens, northwards for a distance of 9.2 metres	1	-	-
261	Lyncroft Gardens, Hounslow, the east side, from a point 9.0 metres north of the party wall of Nos. 46/48 Lyncroft Gardens, northwards for a distance of 8.9 metres	1	-	-

1. No. of parking place	2. Designated parking place	3. Minimum number of parking bays	4. Minimum total length in metres not to be occupied by parking bays	5. Special manner of standing
262	Lyncroft Gardens, Hounslow, the east side, from a point 3.8 metres south of the southern flank wall of No. 42 Lyncroft Gardens, northwards for a distance of 8.5 metres	1	-	-
263	Lyncroft Gardens, Hounslow, the east side, from a point 5.0 metres north of the southern flank wall of No. 36 Lyncroft Gardens, northwards for a distance of 5.0 metres	1	-	-
264	Lyncroft Gardens, Hounslow, the east side, from a point 1.4 metres north of the northern flank wall of No. 32 Lyncroft Gardens, northwards for a distance of 7.0 metres	1	-	-
265	Lyncroft Gardens, Hounslow, the east side, from a point 3.0 metres north of the northern flank wall of No. 30 Lyncroft Gardens, northwards for a distance of 9.3 metres	1	-	-
266	Lyncroft Gardens, Hounslow, the east side, from a point 3.8 metres north of the northern flank wall of No. 26 Lyncroft Gardens, north-westwards a distance of 8.8 metres	1	-	-

1. No. of parking place	2. Designated parking place	3. Minimum number of parking bays	4. Minimum total length in metres not to be occupied by parking bays	5. Special manner of standing
267	Lyncroft Gardens, Hounslow, the east side, from a point 1.2 metres north-west of the south- eastern flank wall of No. 20 Lyncroft Gardens, north- westwards for a distance of 8.5 metres	1	-	-
268	Lyncroft Gardens, Hounslow, the east side, from a point 4.2 metres north-west of the north- western flank wall of No. 18 Lyncroft Gardens, north- westwards for a distance of 8.5 metres	1	-	-
269	Lyncroft Gardens, Hounslow, the east side, from a point 1.4 metres north-west of the south- eastern flank wall of No. 12 Lyncroft Gardens to a point 4.7 metres north of the party wall of Nos. 10/12 Lyncroft Gardens	1	-	-
270	Lyncroft Gardens, Hounslow, the east side, from a point 11.6 metres north of the party wall of Nos. 10/12 Lyncroft Gardens, northwards for a distance of 9.7 metres	1	-	-
271	Lyncroft Gardens, Hounslow, the east side, from a point 11.5 metres north of the party wall of Nos. 6/8 Lyncroft Gardens, northwards for a distance of 19.7 metres	1	-	-

1. No. of parking place	2. Designated parking place	3. Minimum number of parking bays	4. Minimum total length in metres not to be occupied by parking bays	5. Special manner of standing
272	Lyncroft Gardens, Hounslow , the east side, from a point, from a point 22.4 metres south of the northern flank wall of Nos. 17/19 Central Avenue, northwards for a distance of 25.7 metres	1	-	-
273	Church Stretton Road, Hounslow , the west side, from a point 3.5 metres north-east of the north-eastern flank wall of No. 53 Central Avenue, south-westwards for a distance of 25.0 metres	1	-	2 wheels on the footway
274	Church Stretton Road, Hounslow , the west side, from a point 3.3 metres south-west of the north-eastern flank wall of No. 53 Central Avenue to a point 4.5 metres north of the southern flank wall of No. 3 Church Stretton Road	1	-	2 wheels on the footway
275	Church Stretton Road, Hounslow , the west side, from a point 4.2 metres south of the southern flank wall of No. 3 Church Stretton Road, southwards for a distance of 4.8 metres	1	-	2 wheels on the footway

1. No. of parking place	2. Designated parking place	3. Minimum number of parking bays	4. Minimum total length in metres not to be occupied by parking bays	5. Special manner of standing
276	Church Stretton Road, Hounslow , the west side, from a point 15.4 metres south of the southern flank wall of No. 3 Church Street Road to a point 1.0 metres north of the southern flank wall of No. 11 Church Stretton Road	1	-	2 wheels on the footway
277	Central Avenue, Hounslow , the north-east side, from a point 4.5 metres north-west of the extended south-eastern flank wall of No. 20 Central Avenue, north-westwards for a distance of 21.8 metres	1	-	-
278	Central Avenue, Hounslow , the north-east side, from a point 12.0 metres south-east of the extended south-eastern flank wall of No. 20 Central Avenue, south-eastwards for a distance of 10.5 metres	1	-	-
279	Central Avenue, Hounslow , the north-east side, from a point 32.6 metres south-east of the south-eastern flank wall of No. 20 Central Avenue, south-eastwards for a distance of 9.6metres	1	-	-

1. No. of parking place	2. Designated parking place	3. Minimum number of parking bays	4. Minimum total length in metres not to be occupied by parking bays	5. Special manner of standing
280	Central Avenue, Hounslow, the north-east side, from a point 25.5 metres north-west of the south-eastern flank wall of No. 36 Central Avenue, south- eastwards for a distance of 8.8 metres	1	-	-
281	Central Avenue, Hounslow, the north-east side, from a point 10.0 metres north-west of the south-eastern flank wall of No. 36 Central Avenue, south- eastwards for a distance of 8.9 metres	1	-	-
282	Central Avenue, Hounslow, the north-east side, from a point 4.2 metres south-east of the south-eastern flank wall of No. 36 Central Avenue, south- eastwards for a distance of 9.2 metres	1	-	-
283	Central Avenue, Hounslow, the north-east side, from a point 18.8 metres south-east of the south-eastern flank wall of No. 36 Central Avenue, south- eastwards for a distance of 9.6 metres	1	-	-
284	Central Avenue, Hounslow, the north-east side, from a point 5.0 metres north-west of the party wall of Nos. 46/48 Central Avenue, south-eastwards for a distance of 9.9 metres	1	-	-

1. No. of parking place	2. Designated parking place	3. Minimum number of parking bays	4. Minimum total length in metres not to be occupied by parking bays	5. Special manner of standing
285	Central Avenue, Hounslow, the north-east side, from a point 10.0 metres south-east of the party wall of Nos. 46/48 Central Avenue, south-eastwards for a distance of 9.3 metres	1	-	-
286	Central Avenue, Hounslow, the north-east side, from a point 24.6 metres south-east of the party wall of Nos. 46/48 Central Avenue, south-eastwards for a distance of 9.8 metres	1	-	-
287	Central Avenue, Hounslow, 1.0 metre south-east of the north-western flank wall of No. 58 Central Avenue, south- eastwards for a distance of 9.6 metres	1	-	-
288	Central Avenue, Hounslow, the north-east side, from a point 15.9 metres south-east of the north-western flank wall of No. 58 Central Avenue, south- eastwards for a distance of 10.0 metres	1	-	-
289	Central Avenue, Hounslow, the north-east side, from a point 30.8 metres south-east of the north-western flank wall of No. 58 Central Avenue, south- eastwards for a distance of 4.5 metres	1	-	-

1. No. of parking place	2. Designated parking place	3. Minimum number of parking bays	4. Minimum total length in metres not to be occupied by parking bays	5. Special manner of standing
290	Central Avenue, Hounslow, the north-east side, from the party wall of Nos. 68/70 Central Avenue, south-eastwards for a distance of 10.5 metres	1	-	-
291	Central Avenue, Hounslow, the north-east side, from a point 15.5 metres south-east of the party wall of Nos. 68/70, south- eastwards for a distance of 9.2 metres	1	-	-
292	Central Avenue, Hounslow, the north-east side, from a point 3.2 metres south-east of the south-eastern wall of No. 76 Central Avenue to a point 1.3 metres north-west of the south- eastern flank wall of No. 80 Central Avenue	1	-	-
293	Central Avenue, Hounslow, the north-east side, from a point 2.8 metres south-east of the south-eastern flank wall of No. 80 Central Avenue, south- eastwards for a distance of 8.9 metres	1	-	-
294	Central Avenue, Hounslow, the north-east side, from a point 17.9 metres south-east of the south-eastern flank wall of No. 80 Central Avenue, south- eastwards for a distance of 9.0 metres	1	-	-

1. No. of parking place	2. Designated parking place	3. Minimum number of parking bays	4. Minimum total length in metres not to be occupied by parking bays	5. Special manner of standing
295	Central Avenue, Hounslow, the north-east side, from a point 31.9 metres south-east of the south-eastern flank wall of No. 80 Central Avenue, south- eastwards for a distance of 9.0 metres	1	-	-
296	Central Avenue, Hounslow, the north-east side, from a point 45.9 metres south-east of the south-eastern flank wall of No. 80 Central Avenue to a point 3.8 metres north-west of the north- western flank wall of No. 98 Central Avenue	1	-	-
297	Central Avenue, Hounslow, the north-east side, from a point 1.3 metres south-east of the north-western flank wall of No. 98 Central Avenue, south- eastwards for a distance of 7.6 metres	1	-	-
298	Central Avenue, Hounslow, the north-east side, from a point 1.0 metre south-east of the north-western flank wall of No. 106 Central Avenue, south- eastwards for a distance of 9.6 metres	1	-	-

1. No. of parking place	2. Designated parking place	3. Minimum number of parking bays	4. Minimum total length in metres not to be occupied by parking bays	5. Special manner of standing
299	Central Avenue, Hounslow, the north-east side, from a point 16.0 metres south-east of the north-western flank wall of No. 106 Central Avenue, south- eastwards for a distance of 987 metres	1	-	-
300	Central Avenue, Hounslow, the north-east side, from a point 29.7 metres south-east of the north-western flank wall of No. 106 Central Avenue to the party wall of Nos. 114/116 Central Avenue	1	-	-
301	Central Avenue, Hounslow, the north-east side, from a point 20.5 metres south-east of the party wall of Nos. 114/116 Central Avenue, south- eastwards for a distance of 9.2 metres	1	-	-
302	Central Avenue, Hounslow, the north-east side, from a point 1.0 metre south-east of the north-western flank wall of No. 126 Central Avenue, south- eastwards for distance of 4.5 metres	1	-	-

1. No. of parking place	2. Designated parking place	3. Minimum number of parking bays	4. Minimum total length in metres not to be occupied by parking bays	5. Special manner of standing
303	Central Avenue, Hounslow, the north-east side, from a point 16.9 metres south-east of the north-western flank wall of No. 126 Central Avenue, south- eastwards for a distance of 9.5 metres	1	-	-
304	Central Avenue, Hounslow, the north-east side, from a point 0.5 metre south-east of the party wall of Nos. 134/136 Central Avenue, south-eastwards for a distance of 4.5 metres	1	-	-
305	Central Avenue, Hounslow, the north-east side, from a point 9.1 metre south-east of the party wall of Nos. 134/136 Central Avenue to a point 0.9 metres north-west of the south-eastern flank wall of No. 140 Central Avenue	1	-	-
306	Central Avenue, Hounslow, the north-east side, from a point 8.3 metres south-east of the south-eastern flank wall of No. 140 Central Avenue, south- eastwards for a distance of 4.6 metres	1	-	-

1. No. of parking place	2. Designated parking place	3. Minimum number of parking bays	4. Minimum total length in metres not to be occupied by parking bays	5. Special manner of standing
307	Central Avenue, Hounslow, the north-east side, from a point 18.8 metres south-east of the south-eastern flank wall of No. 140 Central Avenue, south- eastwards for a distance of 8.5 metres	1	-	-
308	Central Avenue, Hounslow, the north-east side, from a point 32.5 metres south-east of the south-eastern flank wall of No. 140 Central Avenue, south- eastwards for a distance of 4.8 metres	1	-	-
309	Central Avenue, Hounslow, the south-west side, from a point 3.5 metres north-west of the south-eastern flank wall of No. 133 Central Avenue, north- westwards for a distance of 6.7 metres	1	-	-
310	Central Avenue, Hounslow, the south-west side, from a point 14.8 metres north-west of the south-eastern flank wall of No. 133 Central Avenue, north- westwards for a distance of 9.5 metres	1	-	-

1. No. of parking place	2. Designated parking place	3. Minimum number of parking bays	4. Minimum total length in metres not to be occupied by parking bays	5. Special manner of standing
311	Central Avenue, Hounslow, the south-west side, from a point 29.0 metres north-west of the south-eastern flank wall of No. 133 Central Avenue to a point 0.4 metres south-east of the party wall of Nos. 123/125 Central Avenue	1	-	-
312	Central Avenue, Hounslow, the south-west side, from a point 8.9 metres north-west of the party wall of Nos. 123/125 Central Avenue to a point 3.5 metres south-east of the south- eastern flank wall of No. 117 Central Avenue	1	-	-
313	Central Avenue, Hounslow, the south-west side, from a point 1.2 metres north-west of the south-eastern flank wall of No. 117 Central Avenue, north- westwards for a distance of 8.4 metres	1	-	-
314	Central Avenue, Hounslow, the south-west side, from a point 18.9 metres south-east of the party wall of Nos. 107/109 Central Avenue, north- westwards for a distance of 8.4 metres	1	-	-

1. No. of parking place	2. Designated parking place	3. Minimum number of parking bays	4. Minimum total length in metres not to be occupied by parking bays	5. Special manner of standing
315	Central Avenue, Hounslow, the south-west side, from a point 0.4 metres north-west of the party wall of Nos. 107/109 Central Avenue, north- westwards for a distance of 4.6 metres	1	-	-
316	Central Avenue, Hounslow, the south-west side, from a point 9.7 metres north-west of the party wall of Nos. 107/109 Central Avenue, north- westwards for a distance of 4.9 metres	1	-	-
317	Central Avenue, Hounslow, the south-west side, from the party wall of Nos. 101/103 Central Avenue, north- westwards for a distance of 4.6 metres	1	-	-
318	Central Avenue, Hounslow, the south-west side, from a point 9.0 metres north-west of the party wall of Nos. 101/103 Central Avenue to a point 1.5 metres south-east of the north- western flank wall of No. 97 Central Avenue	1	-	-

1. No. of parking place	2. Designated parking place	3. Minimum number of parking bays	4. Minimum total length in metres not to be occupied by parking bays	5. Special manner of standing
319	Central Avenue, Hounslow, the south-west side, from a point 3.4 metres north-west of the north-western flank wall of No. 97 Central Avenue, north- westwards for a distance of 10.5 metres	1	-	-
320	Central Avenue, Hounslow, the south-west side, from a point 0.4 metres north-west of the party wall of Nos. 89/91 Central Avenue, north-westwards for a distance of 4.5 metres	1	-	-
321	Central Avenue, Hounslow, the south-west side, from a point 3.8 metres north-west of the north-western flank wall of No. 89 Central Avenue, north- westwards for a distance of 8.9 metres	1	-	-
322	Central Avenue, Hounslow, the south-west side, from a point 3.8 metres north-west of the north-western flank wall of No. 85 Central Avenue to a point 3.5 metres south-east of the south- eastern flank wall of No. 79 Central Avenue	1	-	-

1. No. of parking place	2. Designated parking place	3. Minimum number of parking bays	4. Minimum total length in metres not to be occupied by parking bays	5. Special manner of standing
323	Central Avenue, Hounslow, the south-west side, from a point 1.0 metre north-west of the south-eastern flank wall of No. 79 Central Avenue, north- westwards for a distance of 8.0 metres	1	-	-
324	Central Avenue, Hounslow, the south-west side, from a point 1.5 metres north-west of the south-eastern flank wall of No. 71 Central Avenue, north- westwards for a distance of 9.0 metres	1	-	-
325	Central Avenue, Hounslow, the south-west side, from a point 16.2 metres north-west of the south-eastern flank wall of No. 71 Central Avenue, north- westwards for a distance of 5.0 metres	1	-	-
326	Central Avenue, Hounslow, the south-west side, from a point 26.6 metres north-west of the south-eastern flank wall of No. 71 Central Avenue, north- westwards for a distance of 4.5 metres	1	-	-

1. No. of parking place	2. Designated parking place	3. Minimum number of parking bays	4. Minimum total length in metres not to be occupied by parking bays	5. Special manner of standing
327	Central Avenue, Hounslow, the south-west side, from a point 1.2 metres north-west of the south-eastern flank wall of No. 61 Central Avenue, north- westwards for a distance of 9.1metres	1	-	-
328	Central Avenue, Hounslow, the south-west side, from a point 1.2 metres north-west of the south-eastern flank wall of No. 57 Central Avenue, north- westwards for a distance of 11.0 metres	1	-	-
329	Central Avenue, Hounslow, the south-west side, from a point 10.8 metres south-east of the north-western flank wall of No. 51 Central Avenue, north- westwards for a distance of 8.8 metres	1	-	-
330	Central Avenue, Hounslow, the south-west side, from a point 3.9 metres north-west of the north-western flank wall of No. 51 Central Avenue, north- westwards for a distance of 8.8 metres	1	-	-

1. No. of parking place	2. Designated parking place	3. Minimum number of parking bays	4. Minimum total length in metres not to be occupied by parking bays	5. Special manner of standing
331	Central Avenue, Hounslow, the south-west side, from a point 17.8 metres north-west of the north-western flank wall of No. 51 Central Avenue, north- westwards for a distance of 14.8 metres	1	-	-
332	Central Avenue, Hounslow, the south-west side, from a point 37.8 metres north-west of the north-western flank wall of No. 51 Central Avenue to a point 3.9 metres south-east of the south- eastern flank wall of No. 35 Central Avenue	1	-	-
333	Central Avenue, Hounslow, the south-west side, from a point 1.4 metres north-west of the south-eastern flank wall of No. 35 Central Avenue, north- westwards for a distance of 4.5 metres	1	-	-
334	Central Avenue, Hounslow, the south-west side, from a point 12.2 metres north-west of the south-eastern flank wall of No. 35 Central Avenue, north- westwards for a distance of 9.3 metres	1	-	-

1. No. of parking place	2. Designated parking place	3. Minimum number of parking bays	4. Minimum total length in metres not to be occupied by parking bays	5. Special manner of standing
335	Central Avenue, Hounslow, the south-west side, from a point 27.0 metres north-west of the south-eastern flank wall of No. 35 Central Avenue, north- westwards for a distance of 8.9 metres	1	-	-
336	Central Avenue, Hounslow, the south-west side, from a point 19.0 metres south-east of the north-western flank wall Nos. 17/19 Central Avenue, north- westwards for a distance of 8.8 metres	1	-	-
337	Central Avenue, Hounslow, the south-west side, from a point 10.6 metres south-east of the north-western flank wall of Nos. 17/19 Central Avenue, north- westwards for a distance of 10.0 metres	1	-	-
338	Central Avenue, Hounslow, the south-west side, from a point 1.0 metres north-west of the south-eastern flank wall of No. 15 Central Avenue, north- westwards for a distance of 9.8 metres	1	-	-

1. No. of parking place	2. Designated parking place	3. Minimum number of parking bays	4. Minimum total length in metres not to be occupied by parking bays	5. Special manner of standing
339	Central Avenue, Hounslow, the south-west side, from a point 16.2 metres north-west of the south-eastern flank wall of No. 15 Central Avenue, north- westwards for a distance of 19.8 metres	1	-	-
340	Central Avenue, Hounslow, the south-west side, from a point 1.1 metres north-west of the south-eastern flank wall of No. 3 Central Avenue, north- westwards for a distance of 7.0 metres	1	-	-
341	Central Avenue, Hounslow, the south-west side, from a point 14.6 metres north-west of the south-eastern flank wall of No. 3 Central Avenue, north- westwards for a distance of 15.0 metres	1	-	-
342	Southland Way, Hounslow, the west side, from a point 5.3 metres north-east of the north- eastern flank wall of No. 113 Central Avenue, south- westwards for a distance of 23.0 metres	1	-	2 wheels on the footway

1. No. of parking place	2. Designated parking place	3. Minimum number of parking bays	4. Minimum total length in metres not to be occupied by parking bays	5. Special manner of standing
343	Southland Way, Hounslow, the west side, from a point 23.5 metres north of the southern flank wall No. 11 Southland Way, southwards for a distance of 11.6 metres	1	-	2 wheel on the footway
344	Southland Way, Hounslow, the west side, from a point 10.5 metres north of the southern flank wall of No. 11 Southland Way, southwards for a distance of 4.8 metres	1	-	2 wheels on the footway
345	Southland Way, Hounslow, the west side, from a point 8.4 metres south of the southern flank wall of No. 11 Southland Way, southwards for a distance of 10.1 metres	1	-	2 wheels on the footway
346	Southland Way, Hounslow, the west side, from a point 24.2 metres south of the southern flank wall of No. 11 Southland Way, southwards for a distance of 5.8 metres	1	-	2 wheels on the footway
347	Whitton Dene, Hounslow, the north-west side, from a point 17.9 metres south-west of a point opposite Nos. 7/9 Whitton Dene, north-eastwards for a distance of 5.2 metres	1	-	-

1. No. of parking place	2. Designated parking place	3. Minimum number of parking bays	4. Minimum total length in metres not to be occupied by parking bays	5. Special manner of standing
348	Whitton Dene, Hounslow , the north-west side, from a point 4.8 metres north-east of a point opposite the party wall Nos. 7 and 9 Whitton Dene, north-eastwards for a distance of 4.5 metres	1	-	-
349	Whitton Dene, Hounslow , the north-west side, from a point 0.9 metres north-east of the party wall of 'Thurdown' and 'Whitewell', Whitton Dene, north-eastwards for a distance of 6.6 metres	1	-	-
350	Whitton Dene, Hounslow , the north-west side, from a point 15.8 metres of the party wall of 'Thurdown' and 'Whitewell', Whitton Dene, north-eastwards for a distance of 7.5 metres	1	-	-
351	Whitton Dene, Hounslow , the north-west side, from a point 1.1 metres south-west of the party wall of Nos. 2/4 Whitton Dene, north-eastwards for a distance of 14.7 metres	1	-	-
352	Whitton Dene, Hounslow , the north-west side, from the party wall of Nos.10/12 Whitton Dene, north-eastwards for a distance of 13.6 metres	1	-	-

1. No. of parking place	2. Designated parking place	3. Minimum number of parking bays	4. Minimum total length in metres not to be occupied by parking bays	5. Special manner of standing
353	Whitton Dene, Hounslow , the north-west side, from a point 5.7 metres north-east of the common boundary of Nos. 16/26 Whitton Dene, north-eastwards for a distance of 8 metres	1	-	-
354	Whitton Dene, Hounslow , the north-west side, from a point 1.2 metres north-east of the south-western flank wall of party wall of No. 30 Whitton Dene, north-eastwards for a distance of 4.5 metres	1	-	-
355	Whitton Dene, Hounslow , the north-west side, from a point 1.1 metres north-east of the south-western flank wall of No. 34 Whitton Dene, north-eastwards for a distance of 9.6 metres	1	-	-
356	Whitton Dene, Hounslow , the north-west side, from a point 0.6 metres north-east of the south-western building line of No. 38 Whitton Dene, north-eastwards for a distance of 10.1 metres	1	-	-
357	Whitton Dene, Hounslow , the north-west side, from a point 1.1 metres north-east of the south-western flank wall of No. 42 Whitton Dene, north-eastwards for a distance of 9.7 metres	1	-	-

1. No. of parking place	2. Designated parking place	3. Minimum number of parking bays	4. Minimum total length in metres not to be occupied by parking bays	5. Special manner of standing
358	Whitton Dene, Hounslow , the north-west side, from a point 5.0 metres south-west of the party wall of Nos. 46/48 Whitton Dene, north-eastwards for a distance of 4.6 metres	1	-	-
359	Whitton Dene, Hounslow , the north-west side, from a point 3.8 metres north-east of the north-eastern flank wall of No. 48 Whitton Dene, north-eastwards for a distance of 9.1 metres	1	-	-
360	Whitton Dene, Hounslow , the north-west side, from a point 5.0 metres south-west of the party wall of No. 54/56 Whitton Dene to a point 1.1 metres south-west of the north-eastern flank wall of No. 56 Whitton Dene	1	-	-
361	Whitton Dene, Hounslow , the north-west side, from a point 3.1 metres north-east of the north-eastern flank wall of No. 56 Whitton Dene, north-eastwards for a distance of 10.3 metres	1	-	-
362	Whitton Dene, Hounslow , the north-west side, from a point 17.9 metres north-east of the north-eastern flank wall of No. 56 Whitton Dene to a point 1.0 metres south-west of the north-eastern flank wall of No. 64 Whitton Dene	1	-	-

1. No. of parking place	2. Designated parking place	3. Minimum number of parking bays	4. Minimum total length in metres not to be occupied by parking bays	5. Special manner of standing
363	Whitton Dene, Hounslow , the north-west side, from a point 3.6 metres north-east of the north-eastern building line of No. 64 Whitton Dene, north-eastwards for a distance of 9.0 metres	1	-	-
364	Whitton Dene, Hounslow , the north-west side, from a point 17.7 metres north-east of the north-eastern flank wall of No. 64 Whitton Dene to a point 1.2 metres south-west of the north-eastern flank wall of No. 72 Whitton Dene	1	-	-
365	Whitton Dene, Hounslow , the north-west side, from a point 3.5 metres north-east of the north-eastern flank wall of No. 72 Whitton Dene, north-eastwards for a distance of 9.5 metres	1	-	-
366	Whitton Dene, Hounslow , the north-west side, from a point 17.6 metres north-east of the north-eastern flank wall of No. 70 Whitton Dene to the party wall of Nos. 78/80 Whitton Dene	1	-	-
367	Whitton Dene, Hounslow , the north-west side, from a point 3.0 metres east of the eastern flank wall of No. 94 Whitton Dene, eastwards for a distance of 7.5 metres	1	-	-

1. No. of parking place	2. Designated parking place	3. Minimum number of parking bays	4. Minimum total length in metres not to be occupied by parking bays	5. Special manner of standing
368	Whitton Dene, Hounslow , the north-west side, from a point 10.0 metres west of the eastern flank wall of No. 98 Whitton Dene to a point 0.9 metres west of the eastern flank wall of No. 98 Whitton Dene	1	-	-
369	Whitton Dene, Hounslow , the north-west side, from a point 4.2 metres east of the eastern flank wall of No. 98 Whitton Dene, eastwards for a distance of 9.3 metres	1	-	-
370	Whitton Dene, Hounslow , the north-west side, from a point 5.3 metres west of the party wall of Nos. 104/106 Whitton Dene, eastwards for a distance of 9.9 metres	1	-	-
371	Whitton Dene, Hounslow , the north-west side, from a point 9.3 metres east of the party wall of Nos. 104/106 Whitton Dene, eastwards for a distance of 10.1 metres	1	-	-
372	Whitton Dene, Hounslow , the north-west side, from a point 3.4 metres south-east of the south-eastern flank wall of No. 110 Whitton Dene to a point 1.1 metres north-west of the south-eastern flank wall of No. 112 Whitton Dene	1	-	-

1. No. of parking place	2. Designated parking place	3. Minimum number of parking bays	4. Minimum total length in metres not to be occupied by parking bays	5. Special manner of standing
373	Whitton Dene, Hounslow , the north-west side, from a point 11.1 metres north-west of the south-eastern flank wall of No. 132 Whitton Dene to a point 1.1 metres north-west of the south-eastern flank wall of No. 132 Whitton Dene	1	-	-
374	Whitton Dene, Hounslow , the south-east side, from a point 19.4 metres north-west of the north-western flank wall of No. 153 Whitton Dene, north-westwards for a distance of 84.0	1	-	-
375	Whitton Dene, Hounslow , the south-east side, from a point 14.5 metres east of the western flank wall of No. 64 Colonial Avenue to a point 0.5 metres west of the western flank wall of No. 64 Colonial Avenue	1	-	-
376	Whitton Dene, Hounslow , the south-east side, from a point 4.0 metres east of the party wall of Nos. 85/87 Whitton Dene to a point 1.2 metres east of the western flank wall of No. 75 Whitton Dene	1	-	-
377	Whitton Dene, Hounslow , the south-east side, from a point 4.0 metres west of the western flank wall of No. 75 Whitton Dene, westwards for a distance of 12.5 metres	1	-	-

1. No. of parking place	2. Designated parking place	3. Minimum number of parking bays	4. Minimum total length in metres not to be occupied by parking bays	5. Special manner of standing
378	Whitton Dene, Hounslow , the south-east side, from a point 23.0 metres west of the western flank wall of No. 75 Whitton Dene to a point 9.0 metres west of the party wall of Nos. 63/65 Whitton Dene	1	-	-
379	Whitton Dene, Hounslow , the south-east side, from a point 26.8 metres south-west of party wall of Nos. 63/65 Whitton Dene to the south-western flank wall of No. 55 Whitton Dene	1	-	-
380	Whitton Dene, Hounslow , the south-east side, from a point 0.7 metres south-west of the south-western flank wall of No. 55 Whitton Dene to a point 2.5 metres south-west of the party wall of Nos. 49/51 Whitton Dene	1	-	-
381	Whitton Dene, Hounslow , the south-east side, from a point 16.5 metres south-west of the party wall of Nos. 49/51 Whitton Dene, south-eastwards for a distance of 14.9 metres	1	-	-
382	Whitton Dene, Hounslow , the south-east side, from a point 1.4 metres south-west of the north-eastern flank wall of No. 39 Whitton Dene, south-westwards for a distance of 16.3 metres	1	-	-

1. No. of parking place	2. Designated parking place	3. Minimum number of parking bays	4. Minimum total length in metres not to be occupied by parking bays	5. Special manner of standing
383	Whitton Dene, Hounslow , the south-east side, from a point 29.0 metres south-west of the north-eastern flank wall of Nos. 39/39a Whitton Dene to a point 10.0 metres north-east of the party wall of Nos. 27/29 Whitton Dene	1	-	-
384	Whitton Dene, Hounslow , the south-east side, from a point 3.8 metres north-east of the party wall of Nos. 27/29 Whitton Dene, south-westwards for a distance of 19.7 metres	1	-	-
385	Whitton Dene, Hounslow , the south-east side, from a point 11.3 metres north-east of the party wall of Nos. 17/19 Whitton Dene to the party wall of Nos. 17/19 Whitton Dene	1	-	-
386	Whitton Dene, Hounslow , the south-east side, from a point 17.5 metres north-east of the party wall of Nos. 7/9 Whitton Dene, south-westwards for a distance of 27.0 metres	1	-	-

EXPLANATORY NOTE

(This Note is not part of the Order but is intended to indicate its general purport.)

This Order extends the CPZ for Twickenham Event Days to include lengths of Brantwood Avenue, Isleworth; Central Avenue, Hounslow; Church Stretton Road, Hounslow; Dean Road, Hounslow; Farnell Road, Isleworth; Fleming Way, Isleworth; Hall Road, Isleworth; Heldmann Close, Hounslow; Heddon Close, Isleworth; Leamington Close, Hounslow; Lyncroft Gardens, Hounslow; Magdala Road, Isleworth; Millwood Road, Hounslow Park Close, Hounslow; Park Road, Hounslow; Percy Road, Isleworth; Priory Road, Hounslow; Queens Terrace, Isleworth; Richmond Road, Isleworth; Rosebery Road, Hounslow, Shirley Close, Hounslow, Shirley Drive, Hounslow; Southland Way, Hounslow; Twickenham Road, Isleworth; Van Gogh Close, Isleworth; Whitton Dene, Hounslow; Worple Road, Isleworth and Worton Road, Isleworth into the R Zone Controlled Parking Zone.

TRAFFIC MANAGEMENT ORDER

THE LONDON BOROUGH OF RICHMOND UPON THAMES (TWICKENHAM STADIUM EVENT DAYS) (WAITING RESTRICTIONS) (AMENDMENT No. 3) ORDER 2015

Made: 10 September 2015

Coming into operation: 18 September 2015

The Council of the London Borough of Richmond upon Thames with the consent of the Council of the London Borough of Hounslow by an agreement made under Section 101 of the Local Government Act 1972(a), having consulted the Commissioner of Police of the Metropolis, in exercise of the powers conferred by Sections 6 and 124 of, and Part IV of Schedule 9 to, the Road Traffic Regulation Act 1984(b), as amended by the Local Government Act 1985(c), the New Roads and Street Works Act 1991(d), the Traffic Management Act 2004(e) and all other enabling powers hereby make the following Order —

Citation and Commencement

1. This Order may be cited as the London Borough of Richmond upon Thames (Twickenham Stadium Event Days) (Waiting Restrictions) (Amendment No 3) Order 2015 and shall come into operation on 18 September 2015.

Interpretation

2. (1) In this Order the expression “enactment” means any enactment whether public, general or local and includes any order, bye-law, rule, regulation, scheme or other instrument having effect by virtue of an enactment.
- (2) Any reference in this Order to any enactment shall be construed as a reference to that enactment as amended, applied, consolidated, re-enacted by or as having effect by virtue of any subsequent enactment.
- (3) The Interpretation Act 1978(f) shall apply for the interpretation of this Order as it applies for the interpretation of an Act of Parliament.

(a) 1972 c. 70.
(c) 1985 c. 51.
(e) 2004 c. 18.

(b) 1984 c. 27.
(d) 1991 c. 22.
(f) 1978 c. 30.

Amendment

Without prejudice to the validity of anything done or to any liability incurred in respect of any act or omission before the coming into operation of this Order, the London Borough of Richmond upon Thames (Twickenham Stadium Event Days) (Waiting Restrictions) Order 1999(a) shall have effect as though to the Schedule to that Order there was added Bridge Road (between Farnell Road and Worton Road). Church Stretton Road. Dean Road. Farnell Road; Fleming Way. Heldmann Close. Leamington Close. Lyncroft Gardens. Magdala Road. Millwood Road. Paget Lane; Park Close; Park Road. Priory Road. Richmond Road (between South Street and the boundary with LB Richmond, including the service road fronting No. 21 to 97b Richmond Road); Rosebery Road; Shirley Drive; Shirley Close; Southland Way. Twickenham Road, Hounslow, south of its junction with South Street (including the service road fronting Nos. 180 to 200 Twickenham Road); Van Gogh Close. Worple Road (from its junction with Brantwood Avenue to the southern flank wall of No. 51 Worple Road and northern flank wall of No. 14a Worple Road) and Worton Road

Dated 10 September 2015



Assistant Director, Traffic and Transport
(The officer appointed for this purpose)

EXPLANATORY NOTE

(a) 1999/48. The relevant amending Order are 2000/37 and 2015/14.

(This Note is not part of the Order but is intended to indicate its general purport.)

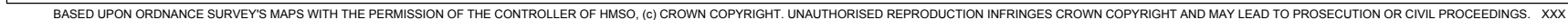
This Order provides for the inclusion of lengths of waiting restrictions to apply on Event Days at the Twickenham Stadium in the following roads:-

Brantwood Avenue, Isleworth; Bridge Road, Isleworth (between Farnell Road and Worton Road); Central Avenue, Hounslow; Church Stretton Road, Hounslow; Dean Road, Hounslow; Farnell Road, Isleworth; Fleming Way, Isleworth; Hall Road, Isleworth; Heddon Close, Isleworth; Heldmann Close, Hounslow; Leamington Close, Hounslow; Lyncroft Gardens, Hounslow; Magdala Road, Isleworth; Millwood Road, Hounslow; Paget Lane, Isleworth; Park Close, Hounslow; Park Road, Hounslow; Percy Road, Isleworth; Priors Road, Hounslow; Queens Terrace, Isleworth; Richmond Road, Isleworth (between South Street and the boundary with LB Richmond, including the service road fronting No. 21 to 97b Richmond Road); Rosebery Road, Hounslow; Shirley Close, Hounslow; Shirley Drive, Hounslow; Southland Way, Hounslow; South Street, Hounslow; Twickenham Road, Hounslow, south of its junction with South Street (including the service road fronting Nos. 180 to 200 Twickenham Road); Van Gogh Close, Isleworth; Whitton Dene, Hounslow as much as lies within the London Borough of Hounslow; Worple Road (from its junction with Brantwood Avenue to the southern flank wall of No. 51 Worple Road and northern flank wall of No. 14a Worple Road) and Worton Road, Isleworth. into the Twickenham Stadium Event Day Zone.

STATEMENT OF REASONS


The extension of the parking zone is intended to deter non-resident parking during events at Twickenham Stadium and therefore prioritise parking for residents and their visitors. The waiting restrictions are intended to deter obstructive parking and thereby improve access and safety for all road users

(a) 1999/48. The relevant amending Order are 20008/37 and 2015/14.

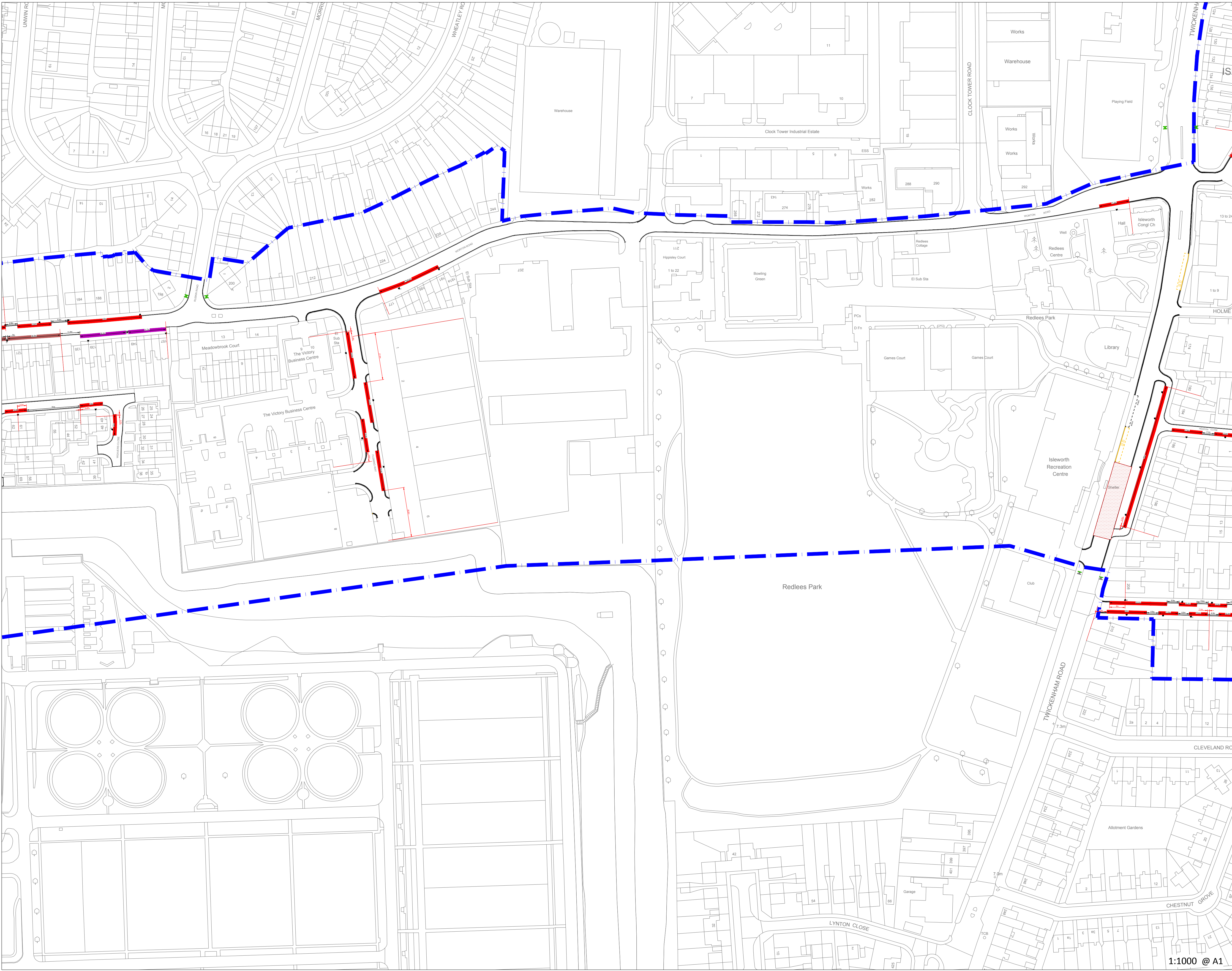


PEDESTRIAN X-ING

[illegible]



								CAD REFERENCE: C:\Users\Mark\Desktop\57-1007-FINAL - 57-1007-002
--	--	--	--	--	--	--	--	--



KEY

- CPZ BOUNDARY
- EVENT DAY BAY
- P&D BAY
- LOADING BAY
- PART FOOTWAY
- DISABLED BAY
- FOOTWAY PARKING
- NEW PLATE & POST
- NEW PLATE ON EXISTING POST
- NEW PLATE ON LAMP COLUMN
- NEW ZONE ENTRY AND EXIT SIGNS ON 114mm POST
- ZONE ENRTY SIGN
- REPLACE EXISTING ZONE EXIT WITH NEW ZONE ENTRY SIGN
- ZONE ENDS SIGN
- REPEATER SIGN
- PEDESTRIAN X-ING



t +44 (0)20 3318 8560 e sales@its-global.co.uk

Rev.	Date	Comments	MS	FF	SH
			Des	Chk	App



t +44 (0)20 7910 5000 e sdginfo@sdgworld.net

Client :

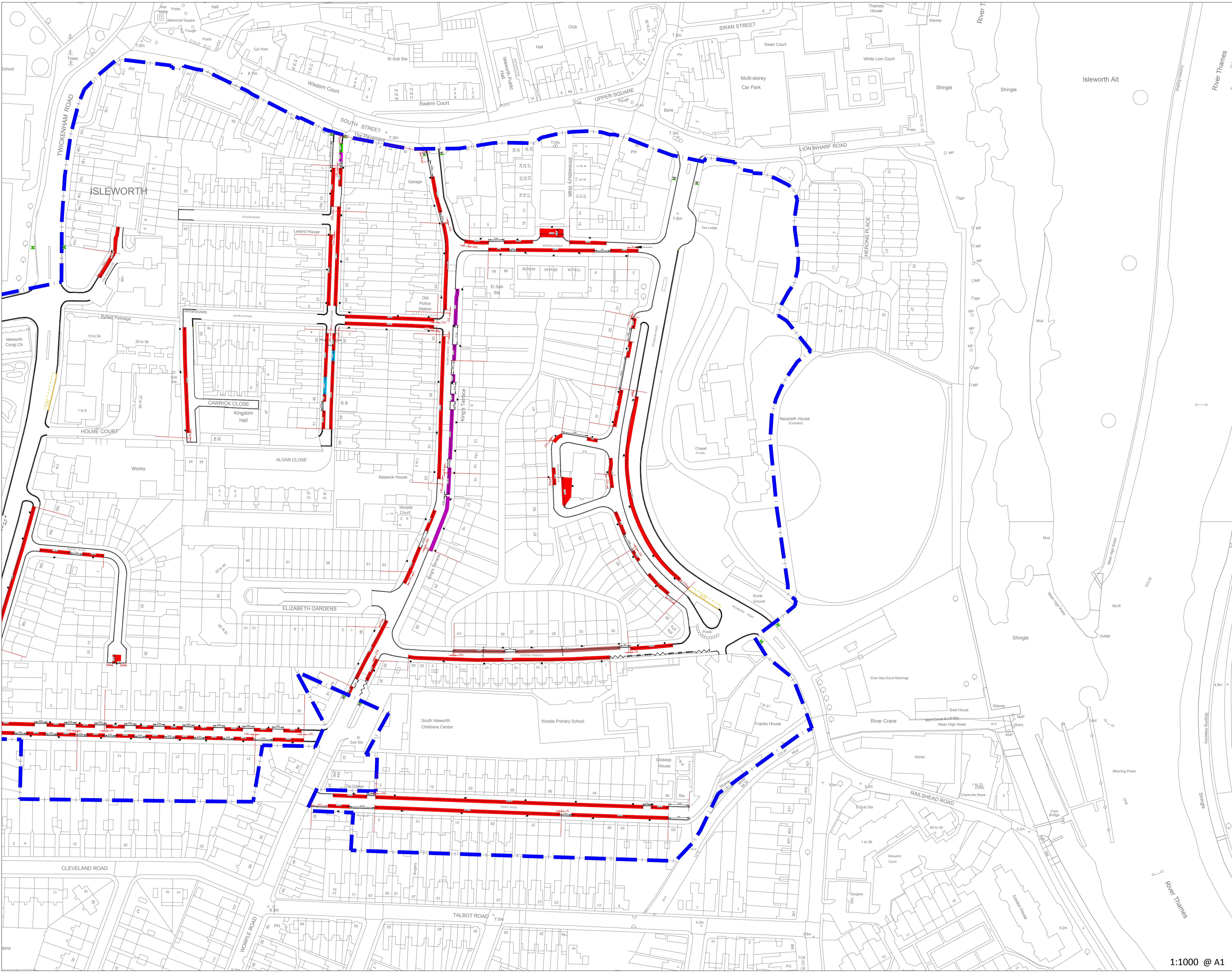
RUGBY 2015 - LB HOUNSLOW

Title:
TWICKENHAM ZONE R

EVENT DAY EXTENSION - DETAILED DESIGN

Drawing No. 57/1007/003	Sheet No. 3 OFF 6	Rev. E
----------------------------	----------------------	-----------

1:1000 @ A1



KEY

- CPZ BOUNDARY
- EVENT DAY BAY
- P&D BAY
- LOADING BAY
- PART FOOTWAY
- DISABLED BAY
- FOOTWAY PARKING
- NEW PLATE & POST
- NEW PLATE ON EXISTING POST
- NEW PLATE ON LAMP COLUMN
- NEW ZONE ENTRY AND EXIT SIGNS ON 114mm POST
- ZONE ENRTY SIGN
- REPLACE EXISTING ZONE EXIT WITH NEW ZONE ENTRY SIGN
- ZONE ENDS SIGN
- REPEATER SIGN
- PEDESTRIAN X-ING



t +44 (0)20 3318 8560 e sales@its-global.co.uk

Rev.	Date	Comments	MS	FF	SH
1					
2					
3					
4					
5					
6					
7					
8					
9					
10					

steer daves gleave

t +44 (0)20 7910 5000 e sdginfo@sdgworld.net

Client :

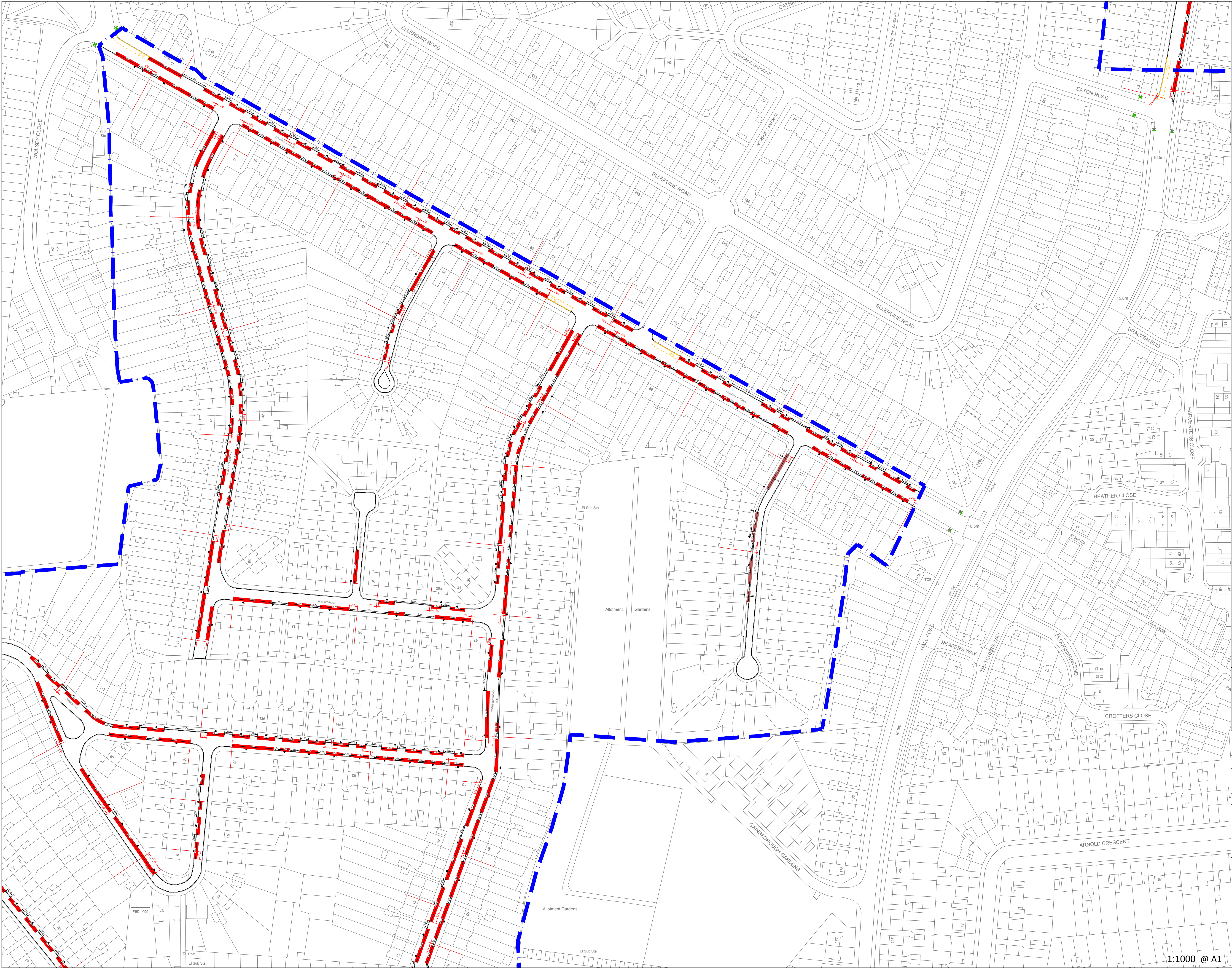
RUGBY 2015 - LB HOUNSLOW

Title:
TWICKENHAM ZONE R

EVENT DAY EXTENSION - DETAILED DESIGN

Drawing No. 57/1007/004 Sheet No. 4 OFF 6 Rev. E

1:1000 @ A1



KEY

- CPZ BOUNDARY
- EVENT DAY BAY
- P&D BAY
- LOADING BAY
- PART FOOTWAY
- DISABLED BAY
- FOOTWAY PARKING
- NEW PLATE & POST
- NEW PLATE ON EXISTING POST
- NEW PLATE ON LAMP COLUMN
- NEW ZONE ENTRY AND EXIT SIGNS ON 114mm POST
- ZONE ENRTY SIGN
- REPLACE EXISTING ZONE EXIT WITH NEW ZONE ENTRY SIGN
- ZONE ENDS SIGN
- REPEATER SIGN
- PEDESTRIAN X-ING



t +44 (0)20 3318 8560 e sales@its-global.co.uk

Rev.	Date	Comments	MS	FF	SH
			Des	Chk	App



t +44 (0)20 7910 5000 e sdginfo@sdgworld.net

Client :

RUGBY 2015 - LB HOUNSLOW

Title:
TWICKENHAM ZONE R

EVENT DAY EXTENSION - DETAILED DESIGN

Drawing No. 57/1007/005	Sheet No. 5 OFF 6	Rev. E
----------------------------	----------------------	-----------

1:1000 @ A1



KEY

- CPZ BOUNDARY
- EVENT DAY BAY
- P&D BAY
- LOADING BAY
- PART FOOTWAY
- DISABLED BAY
- FOOTWAY PARKING
- NEW PLATE & POST
- NEW PLATE ON EXISTING POST
- NEW PLATE ON LAMP COLUMN
- NEW ZONE ENTRY AND EXIT SIGNS ON 114mm POST
- ZONE ENRTY SIGN
- REPLACE EXISTING ZONE EXIT WITH NEW ZONE ENTRY SIGN
- ZONE ENDS SIGN
- REPEATER SIGN
- PEDESTRIAN X-ING



intelligent
transport
services

t +44 (0)20 3318 8560

e sales@its-global.co.uk

Rev.	Date	Comments	MS	FF	SH
Des	Chk	App			



t +44 (0)20 7910 5000 e sdginfo@sdgworld.net

Client :

RUGBY 2015 - LB HOUNSLOW

Title:
TWICKENHAM ZONE R

EVENT DAY EXTENSION - DETAILED DESIGN

Drawing No. 57/1007/006	Sheet No. 6 OFF 6	Rev. E
----------------------------	----------------------	-----------

1:1000 @ A1

ROAD TRAFFIC REGULATION ACT 1984

THE LONDON BOROUGH OF RICHMOND UPON THAMES
(TWICKENHAM STADIUM EVENT DAYS) (PARKING PLACES)
(AMENDMENT No. **) ORDER 201*

THE LONDON BOROUGH OF RICHMOND UPON THAMES
(TWICKENHAM STADIUM EVENT DAYS) (WAITING RESTRICTIONS)
(AMENDMENT No. **) ORDER 201*

**TWICKENHAM STADIUM EVENT DAYS WAITING RESTRICTIONS AND CONTROLLED
PARKING ZONE – VARIOUS ROADS IN HOUNSLOW**

(Reference: 15/114)

1. **NOTICE IS HEREBY GIVEN** that the Council of the London Borough of Richmond upon Thames, having consulted the London Borough of Hounslow, propose to make the above Orders under sections 6, 45, 46, 49 and 124 of, and Parts III and IV of Schedule 9 to, the Road Traffic Regulation Act 1984, as amended.
2. The general effect of the Orders will be to:-
 - (a) Introduce waiting restrictions in lengths of the roads detailed in Schedule 1 to this Notice to operate on Twickenham Stadium Event Days.
 - (b) include in the provisions of the Twickenham Event Days Controlled Parking Zone lengths of the roads detailed in Schedule 2 to this Notice.
3. Copies of the proposed Orders, a plan showing the location and effect of the proposed Orders, and the Council's Statement of Reasons for proposing to make the Orders can be inspected:
 - (a) at the Civic Centre (Central Reception, ground floor), 44 York Street, Twickenham between 9.15am and 5pm on Mondays to Fridays, except for Bank and other public holidays; and
 - (b) on the London Borough of Richmond upon Thames website at www.richmond.gov.uk/public_notices;
 - (c) at the Forms and Documents Counter, Civic Centre, Lampton Road, Hounslow TW3 4DN between 9am and 4.15pm Mondays to Fridays except for Bank and other public holidays; or
 - (d) on the London Borough of Hounslow's website at: www.hounslow.gov.uk by typing in the term "traffic notices" in the search bar.
4. For anyone visiting the address at Twickenham, please quote Richmond's reference which is No. 15/114.
5. Persons wishing to object to or support the proposals or any part thereof should write to the Highways Infrastructure Manager, Civic Centre, 44 York Street, Twickenham TW1 3BZ within 21 days of the date of this Notice giving the grounds of their objection.

ANDREW DARVILL
Assistant Director, Traffic and Transport
Civic Centre, 44 York Street, Twickenham TW1 3BZ



SCHEDULE 1

Roads, or Parts of Roads, where waiting restrictions will operate on Twickenham Stadium Event Days

Abinger Gardens, Isleworth; Algar Road, Isleworth; Brantwood Avenue, Isleworth; Bridge Road, Isleworth; Byfield Road, Isleworth; Carrick Close, Isleworth; Central Avenue, Hounslow; Church Stretton Road, Hounslow; Dean Road, Hounslow; Farnell Road, Isleworth; Fleming Way, Isleworth; Hall Road, Isleworth; Heddon Close, Isleworth; Heldmann Close, Hounslow; Leamington Close, Hounslow; Lyncroft Gardens, Hounslow; Magdala Road, Isleworth; Millwood Road, Hounslow; Oak Lane, Isleworth; Paget Lane, Isleworth; Park Close, Hounslow; Park Road, Hounslow; Percy Road, Isleworth; Priory Road, Hounslow; Queens Terrace, Isleworth; Richmond Road, Isleworth; Rosebery Road, Hounslow; Ruskin Road, Isleworth; Shirley Close, Hounslow; Shirley Drive, Hounslow; Southland Way, Hounslow; Twickenham Road, Isleworth; Van Gogh Close, Isleworth; Weavers Close, Isleworth; Whitton Dene, Hounslow; Worple Road, Isleworth and Worton Road, Isleworth.

SCHEDULE 2

Roads, or Parts of Roads, where the R Zone Controlled Parking Zone will operate on Twickenham Stadium Event Days

Algar Road, Isleworth; Brantwood Avenue, Isleworth; Byfield Road, Isleworth; Central Avenue, Hounslow; Church Stretton Road, Hounslow; Dean Road, Hounslow; Farnell Road, Isleworth; Fleming Way, Isleworth; Hall Road, Isleworth; Heldmann Close, Hounslow; Heddon Close, Isleworth; Leamington Close, Hounslow; Lyncroft Gardens, Hounslow; Magdala Road, Isleworth; Millwood Road, Hounslow; Oak Lane, Isleworth; Park Close, Hounslow; Park Road, Hounslow; Percy Road, Isleworth; Priory Road, Hounslow; Queens Terrace, Isleworth; Richmond Road, Isleworth; Rosebery Road, Hounslow; Shirley Close, Hounslow; Shirley Drive, Hounslow; Southland Way, Hounslow; Twickenham Road, Isleworth; Van Gogh Close, Isleworth; Weavers Close, Isleworth; Whitton Dene, Hounslow; Worple Road, Isleworth and Worton Road, Isleworth.

Dated 3 July 2015

TRAFFIC MANAGEMENT ORDER

THE LONDON BOROUGH OF RICHMOND UPON THAMES (TWICKENHAM STADIUM EVENT DAYS) (WAITING RESTRICTIONS) (AMENDMENT) ORDER 201*

Made: ** *** ****

Coming into operation: ** *** ****

The Council of the London Borough of Richmond upon Thames with the consent of the Council of the London Borough of Hounslow by an agreement made under Section 101 of the Local Government Act 1972(a), having consulted the Commissioner of Police of the Metropolis, in exercise of the powers conferred by Sections 6 and 124 of, and Part IV of Schedule 9 to, the Road Traffic Regulation Act 1984(b), as amended by the Local Government Act 1985(c), the New Roads and Street Works Act 1991(d), the Traffic Management Act 2004(e) and all other enabling powers hereby make the following Order —

Citation and Commencement

1. This Order may be cited as the London Borough of Richmond upon Thames (Twickenham Stadium Event Days) (Waiting Restrictions) (Amendment No **) Order 201* and shall come into operation on ****.

Interpretation

2. (1) In this Order the expression “enactment” means any enactment whether public, general or local and includes any order, bye-law, rule, regulation, scheme or other instrument having effect by virtue of an enactment.
(2) Any reference in this Order to any enactment shall be construed as a reference to that enactment as amended, applied, consolidated, re-enacted by or as having effect by virtue of any subsequent enactment.
(3) The Interpretation Act 1978(f) shall apply for the interpretation of this Order as it applies for the interpretation of an Act of Parliament.

(a) 1972 c. 70.
(c) 1985 c. 51.
(e) 2004 c. 18.

(b) 1984 c. 27.
(d) 1991 c. 22.
(f) 1978 c. 30.

Amendment

Without prejudice to the validity of anything done or to any liability incurred in respect of any act or omission before the coming into operation of this Order, the London Borough of Richmond upon Thames (Twickenham Stadium Event Days) (Waiting Restrictions) Order 1999(a) shall have effect as though to the Schedule to that Order there was added Abinger Gardens, Isleworth; Algar Road, Isleworth; Bridge Road, Isleworth; Byfield Road, Isleworth; Carrick Close, Isleworth; Church Stretton Road, Hounslow; Dean Road, Hounslow; Farnell Road, Isleworth; Fleming Way, Isleworth; Hall Road, Isleworth; Heldmann Close, Hounslow; Leamington Close, Hounslow; Lyncroft Gardens, Hounslow; Magdala Road, Isleworth; Millwood Road, Hounslow; Paget Lane, Isleworth; Park Close, Hounslow; Park Road, Hounslow; Percy Road, Isleworth; Priory Road, Hounslow; Richmond Road, Isleworth; Rosebery Road, Hounslow; Ruskin Road, Isleworth; Shirley Close, Hounslow; Shirley Drive, Hounslow; Southland Way, Hounslow; Twickenham Road, Isleworth; Van Gogh Close, Isleworth and Worton Road, Isleworth.

Dated ** **** **

Assistant Director, Traffic and Transport
(The officer appointed for this purpose)

EXPLANATORY NOTE

(This Note is not part of the Order but is intended to indicate its general purport.)

This Order provides for the inclusion of Abinger Gardens, Isleworth; Algar Road, Isleworth; Brantwood Avenue, Isleworth; Bridge Road, Isleworth; Byfield Road, Isleworth; Carrick Close, Isleworth; Central Avenue, Hounslow; Church Stretton Road, Hounslow; Dean Road, Hounslow; Farnell Road, Isleworth; Fleming Way, Isleworth; Hall Road, Isleworth; Heddon Close, Isleworth; Heldmann Close, Hounslow; Leamington Close, Hounslow; Lyncroft Gardens, Hounslow; Magdala Road, Isleworth; Millwood Road, Hounslow; Oak Lane, Isleworth; Paget Lane, Isleworth; Park Close, Hounslow; Park Road, Hounslow; Percy Road, Isleworth; Priory Road, Hounslow; Queens Terrace, Isleworth; Richmond Road, Isleworth; Rosebery Road, Hounslow; Ruskin Road, Isleworth; Shirley Close, Hounslow; Shirley Drive, Hounslow; Southland Way, Hounslow; Twickenham Road, Isleworth; Van Gogh Close, Isleworth; Weavers Close, Isleworth; Whitton Dene, Hounslow; Worple Road, Isleworth and Worton Road, Isleworth. into the Twickenham Stadium Event Day Zone.

(a) 1999/48. The relevant amending Order are 20008/37 and 2015/14.

STATEMENT OF REASONS

The proposals are intended to deter non-resident parking in the proposed expansion area during events at Twickenham Stadium and therefore prioritise parking for residents and their visitors. The proposed waiting restrictions are intended to deter obstructive parking and thereby improve access and safety for all road users

(a) 1999/48. The relevant amending Order are 20008/37 and 2015/14.

WRTS AO
Twickenham Stadium Event Days waiting restrictions
200*/***

PARKING PLACES ORDER

THE LONDON BOROUGH OF RICHMOND UPON THAMES (TWICKENHAM STADIUM EVENT DAYS) (PARKING PLACES) (AMENDMENT No. **) ORDER 201*

Made: ** **

Coming into operation: ** **

The Council of the London Borough of Richmond upon Thames with the consent of the Council of the London Borough of Hounslow by an agreement made under Section 101 of the Local Government Act 1972(a), having consulted the Commissioner of Police of the Metropolis, in exercise of the powers conferred by Sections 6 and 124 of, and Part IV of Schedule 9 to, the Road Traffic Regulation Act 1984(b), as amended by the Local Government Act 1985(c), the New Roads and Street Works Act 1991(d), the Traffic Management Act 2004(e) and all other enabling powers hereby make the following Order —

Citation and Commencement

1. This Order may be cited as the London Borough of Richmond upon Thames (Twickenham Stadium Event Days) (Parking Places) (Amendment No. **) Order 201* and shall come into operation on **.

Interpretation

2. (1) In this Order the expression “enactment” means any enactment whether public, general or local and includes any order, bye-law, rule, regulation, scheme or other instrument having effect by virtue of an enactment.
(2) Any reference in this Order to any enactment shall be construed as a reference to that enactment as amended, applied, consolidated, re-enacted by or as having effect by virtue of any subsequent enactment.
(3) The Interpretation Act 1978(f) shall apply for the interpretation of this Order as it applies for the interpretation of an Act of Parliament.

(a) 1972 c. 70.
(c) 1985 c. 51.
(e) 2004 c. 18.

(b) 1984 c. 27.
(d) 1991 c. 22.
(f) 1978 c. 30.

Amendment

3. Without prejudice to the validity of anything done or to any liability incurred in respect of any act or omission before the coming into operation of this Order, the London Borough of Richmond upon Thames (Twickenham Stadium Event Days) (Parking Places) Order 1999(**g**), as amended, shall have effect as though:-
- (a) There was added to the list of streets or parts of streets for the purpose of the definition of “resident” or “business user” Algar Road, Isleworth; Brantwood Avenue, Isleworth; Byfield Road, Isleworth; Central Avenue, Hounslow; Church Stretton Road, Hounslow; Dean Road, Hounslow; Farnell Road, Isleworth; Fleming Way, Isleworth; Heldmann Close, Hounslow; Leamington Close, Hounslow; Lyncroft Gardens, Hounslow; Magdala Road, Isleworth; Millwood Road, Hounslow; Park Close, Hounslow; Park Road, Hounslow; Percy Road, Isleworth; Priory Road, Hounslow; Richmond Road, Isleworth; Rosebery Road, Hounslow, Shirley Close, Hounslow, Shirley Drive, Hounslow; Southland Way, Hounslow; Twickenham Road, Isleworth; Van Gogh Close, Isleworth; and Worton Road, Isleworth.
 - (b) items 8, 9, 10, 11 12, 13 and 14 to Schedule 1 Part D of that Order were omitted;
 - (c) there was added to Schedule 1 Part D the items set out in columns 1,2, 3, 4 and 5 of Schedule 1 to this Order;
 - (d) there was added to Schedule 1 Part F the items set out in columns 1,2, 3, 4 and 5 of Schedule 2 to this Order.

Dated ** *** ****

Assistant Director, Traffic and Transport
(The officer appointed for this purpose)

(a) 1999/49. The relevant amending Orders are 2000/56, 2008/36, 2012/6 and 2015/13

SCHEDULE 1

ITEM TO BE ADDED TO SCHEDULE 1 PART D (to 1999/49)

(The Isleworth area)

IN RELATION TO A PARKING PLACE REFERRED TO IN THIS SCHEDULE THE EXPRESSION "PERMITTED HOURS" MEANS THE PERIOD BETWEEN 7AM AND 11PM ON EVENT DAYS

PARKING PLACES IN WHICH A VEHICLE MAY BE LEFT DURING THE PERMITTED HOURS IF IT DISPLAYS A VALID RESIDENTS', RESIDENTS' VISITORS, BUSINESS OR OPERATIONAL PERMIT

1. No. of parking place	2. Designated parking place	3. Minimum number of parking bays	4. Minimum total length in metres not to be occupied by parking bays	5. Special manner of standing
8	Hall Road, Isleworth , the east side, from a point 1.0 metres south of the southern flank wall of No. 16 Wainwright Grove, northwards for a distance of 18.0 metres			
9	Hall Road, Isleworth , the east side, from a point 23.8 metres north of the southern flank wall of No. 16 Wainwright Grove, northwards for a distance of 15.9 metres			
10	Hall Road, Isleworth , the east side, from a point 44.7 metres north of the southern flank wall of No. 16 Wainwright Grove to a point 8.0 metres north of the party wall of Nos. 22/24 Hall Road			

1. No. of parking place	2. Designated parking place	3. Minimum number of parking bays	4. Minimum total length in metres not to be occupied by parking bays	5. Special manner of standing
11	Hall Road, Isleworth , the east side, from a point 13.0 metres north of the party wall of Nos. 22/24 Hall Road northwards for a distance of 22.4 metres			
12	Hall Road, Isleworth , the east side, from a point 35.4 metres north of the party wall of Nos. 22/24 Hall Road to the northern flank wall of No. 14 Hall Road			
13	Hall Road, Isleworth , the east side, from a point 8.0 metres north of the northern flank wall of No. 14 Hall Road to a point 1.0 metres south of the party wall of Nos. 10/12 Hall Road			
14	Hall Road, Isleworth , the east side, from a point 3.0 metres north of the party wall of Nos. 10/12 Hall Road, northwards for a distance of 8.2 metres			
15	Hall Road, Isleworth , the east side, from a point 16.2 metres north of the party wall of Nos. 10/12 Hall Road, northwards for a distance of 22.3 metres			
16	Heldmann Close, Hounslow , the east side, from a point 30.9 metres south of the party wall of Nos. 1/3 Heldmann Close, northwards for a distance of 17.7 metres			

1. No. of parking place	2. Designated parking place	3. Minimum number of parking bays	4. Minimum total length in metres not to be occupied by parking bays	5. Special manner of standing
17	Farnell Road, Isleworth , the east side, from a point 15.4 metres south-west of the southern flank wall of No. 40 Farnell Road, north-eastwards for a distance of 11.6 metres			
18	Farnell Road, Isleworth , the east side, from a point 1.2 metres north of the southern flank wall of No. 40 Farnell Road, northwards for a distance of 8.9 metres			
19	Farnell Road, Isleworth , the east side, from a point 16.1 metres north of the southern flank wall of No. 40 Farnell Road, northwards for a distance of 8.7 metres			
20	Farnell Road, Isleworth , the east side, from a point 29.8 metres north of the southern flank wall of No. 40 Farnell Road, northwards for a distance of 5.3 metres			
21	Farnell Road, Isleworth , the east side, from a point 39.7 metres north of the southern flank wall of No. 40 Farnell Road to a point 1.1 metres south of the northern flank wall of No. 26 Farnell Road			

1. No. of parking place	2. Designated parking place	3. Minimum number of parking bays	4. Minimum total length in metres not to be occupied by parking bays	5. Special manner of standing
22	Farnell Road, Isleworth , the east side, from a point 3.9 metres north of the northern flank wall of No. 26 Farnell Road, northwards for a distance of 9.7 metres			
23	Farnell Road, Isleworth , the east side, from a point 17.6 metres north of the northern flank wall of No. 26 Farnell Road, northwards for a distance of 9.6 metres			
24	Farnell Road, Isleworth , the east side, from a point 31.2 metres north of the northern flank wall of No. 26 Farnell Road, northwards for a distance of 12.2 metres			
26	Farnell Road, Isleworth , the east side, from a point 22.2 metres south of the northern flank wall of No. 6 Farnell Road, northwards for a distance of 7.4 metres			
26	Farnell Road, Isleworth , the east side, from a point 10.9 metres south of the northern flank wall of No. 6 Farnell Road, northwards for a distance of 5.5 metres			

1. No. of parking place	2. Designated parking place	3. Minimum number of parking bays	4. Minimum total length in metres not to be occupied by parking bays	5. Special manner of standing
27	Farnell Road, Isleworth , the east side, from the northern flank wall of No. 6 Farnell Road, northwards for a distance of 19.5 metres			
28	Worton Road, Isleworth (the south-west to north-east arm), the south-east side, from a point 40.6 metres south-west of a point opposite the south-western boundary wall of No. 2 Worton Road, north-eastwards for a distance of 32.2 metres			
29	Worton Road, Isleworth (the north-east to south-east arm) north side, from a point 2.0 metres east of the north-western flank wall of No. 80/82 Worton Road, eastwards for a distance of 16.0 metres			
30	Worton Road, Isleworth (the north-east to south-east arm) north side, from a point 21.5 metres east of the north-western flank wall of No. 82/82 Worton Road to the eastern flank wall of No. 90 Worton Road			
31	Worton Road, Isleworth (the north-east to south-east arm) north side, from a point 3.5 metres east of the eastern flank wall of No. 90 Worton Road, eastwards for a distance of 10.6 metres			

1. No. of parking place	2. Designated parking place	3. Minimum number of parking bays	4. Minimum total length in metres not to be occupied by parking bays	5. Special manner of standing
32	Worton Road, Isleworth (the north-east to south-east arm) north side, from a point 17.6 metres east of the eastern flank wall of No. 90 Worton Road to the eastern flank wall of No. 110 Worton Road			
33	Worton Road, Isleworth (the north-east to south-east arm) north side, from a point 47.7 metres west of the party wall of Nos. 170/172 Worton Road, eastwards for a distance of 47.7 metres			
34	Worton Road, Isleworth (the north-east to south-east arm) north side, from a point 6.9 metres east of the party wall of Nos. 170/172 Worton Road, eastwards for a distance of 19.6 metres			
35	Worton Road, Isleworth (the north-east to south-east arm) north side, from a point 35.9 metres east of the party wall of Nos. 170/172 Worton Road to a point 0.4 metres east of the party wall of Nos. 194/196 Worton Road			

1. No. of parking place	2. Designated parking place	3. Minimum number of parking bays	4. Minimum total length in metres not to be occupied by parking bays	5. Special manner of standing
36	Worton Road, Isleworth (the north-east to south-east arm) south side, from the western flank wall of the Isleworth Congregational Church, westwards for a distance of 17.3 metres			
27	Worton Road, Isleworth (the north-east to south-east arm) south side, from the western flank wall of No. 177 Worton Road, eastwards for a distance of 36.9 metres			
38	Worton Road, Isleworth (the north-east to south-east arm) south side, from the eastern flank wall of No. 157 Worton Road to the party wall of Nos.135/137 Worton Road			4 wheels on the footway
39	Worton Road, Isleworth (the north-east to south-east arm) south side, from the party wall of Nos. 131/133 Worton Road to a point 13.8 metres east of the party wall of Nos. 107/109 Worton Road			2 wheels on the footway
40	Worton Road, Isleworth (the north-east to south-east arm) south side, from the party wall of Nos. 107/109 Worton Road, eastwards for a distance of 10.6 metres			2 wheels on the footway

1. No. of parking place	2. Designated parking place	3. Minimum number of parking bays	4. Minimum total length in metres not to be occupied by parking bays	5. Special manner of standing
41	Worton Road, Isleworth (the north-east to south-east arm) south side, the western boundary wall of No. 101 Worton Road, westwards for a distance of 14.4 metres			2 wheels on the footway
42	Worton Road, Isleworth (the north-east to south-east arm) south side, from the party wall of Nos. 63/65 Worton Road, eastwards to a point 44.6 metres			
43	Worton Road, Isleworth (the north-east to south-east arm) south side, from the party wall of Nos. 45/47 Worton Road, westwards of a distance of 58.2 metres			
44	Oak Lane, Isleworth , the east side, from a point 5.0 metres south of the northern flank wall of No. 83 Worton Road, southwards for a distance of 42.0 metres			
45	Weavers Close, Isleworth , the north side, from a point 31.2 metres west of the western flank wall of No. 3/4, eastwards for a distance of 17.1 metres			

1. No. of parking place	2. Designated parking place	3. Minimum number of parking bays	4. Minimum total length in metres not to be occupied by parking bays	5. Special manner of standing
46	Weavers Close, Isleworth , the north side, from a point 7.8 metres west of the western flank wall of Nos. 3/4 Weavers Close, eastwards for a distance of 33.5 metres			
47	Weavers Close, Isleworth , the north side, from a point 14.5 metres west of the party wall of Nos. 16/17 Weavers Close, eastwards for a distance of 22.3 metres			
48	Weavers Close, Isleworth , the north side, from a point 7.8 metres east of the party wall of Nos. 16/17 Weavers Close to the eastern extremity of the southernmost arm of Weavers Close –			
49	Weavers Close, Isleworth , the south side, from a point 7.3 metres west of the party wall of Nos. 61/62 Weavers Close, eastwards for a distance of 12.5 metres			
50	Weavers Close, Isleworth , the south side, from a point 0.2 metres east of the party wall of Nos. 51/52 Weavers Close, eastwards for a distance of 13.0 metres			

1. No. of parking place	2. Designated parking place	3. Minimum number of parking bays	4. Minimum total length in metres not to be occupied by parking bays	5. Special manner of standing
51	Weavers Close, Isleworth , the west side, from a point 0.7 metres north of the northern flank wall of No. 49 Weavers Close, southwards for a distance of 12.0 metres			
52	Fleming Way, Isleworth , the north-east side a point 27.4 metres south of the northern flank wall of No. 1 Fleming Way, southwards for a distance of 23.4 metres			
53	Fleming Way, Isleworth , the north-east side, from a point 52.2 metres north of the southern flank wall of No. 6 Fleming Way, southward for a distance of 23.4 metres			
54	Fleming Way, Isleworth , the south-west side, from a point 5.5 metres north of the southern flank wall of No. 1 The Victory Business Centre, northwards for a distance of 19.3 metres			
55	Fleming Way, Isleworth , the south-west side, from a point 27.5 metres south of the northern flank wall of No. 10 The Victory Business Centre, northwards for a distance of 26.9 metres			

1. No. of parking place	2. Designated parking place	3. Minimum number of parking bays	4. Minimum total length in metres not to be occupied by parking bays	5. Special manner of standing
56	Twickenham Road, Isleworth (the service road fronting Nos. 180 to 200 Twickenham Road) the north-west side, from the southern flank wall of No. 180 Twickenham Road to a point 0.4 metres south of the southern flank wall of No. 200 Twickenham Road			
57	Brantwood Avenue, Isleworth, the north side, from a point 9.0 metres west of the western flank wall of No. 208 Twickenham Road, eastwards for a distance of 33.2 metres			
58	Brantwood Avenue, Isleworth, the north side, from a point 31.1 metres east of the western flank wall of No. 208 Twickenham Road, eastward for a distance of 10.4 metres			
59	Brantwood Avenue, Isleworth, the north side, from point 48.0 metres east of the western flank wall of No. 208 Twickenham Road to a point 5.5 metres west of the western flank wall of No. 10 Brantwood Avenue			
60	Brantwood Avenue, Isleworth, the north side, from a point 1.0 metres east of the western flank wall of No. 10 Brantwood Avenue, eastwards for a distance of 10.7 metres			

1. No. of parking place	2. Designated parking place	3. Minimum number of parking bays	4. Minimum total length in metres not to be occupied by parking bays	5. Special manner of standing
61	Brantwood Avenue, Isleworth, the north side, from a point 18.2 metres east of the western flank wall of No. 10 Brantwood Avenue, eastwards for a distance of 10.1 metres			
62	Brantwood Avenue, Isleworth, the north side, from a point 5.3 metres west of the party wall of Nos. 18/20 Brantwood Avenue, eastwards for a distance of 10.5 metres			
63	Brantwood Avenue, Isleworth, the north side, from a point 11.7 metres east of the party wall of Nos. 18/20 Brantwood Avenue, eastwards for a distance of 11.2 metres			
64	Brantwood Avenue, Isleworth, the north side, from a point 29.4 metres east of the party wall of Nos. 18/20 Brantwood Avenue to a point 35.3 metres west of the eastern flank wall of No. 36 Brantwood Avenue			
65	Brantwood Avenue, Isleworth, the north side, from a point 28.8 metres west of the eastern flank wall of No. 36 Brantwood Avenue, eastwards for a distance of 10.5 metres			

1. No. of parking place	2. Designated parking place	3. Minimum number of parking bays	4. Minimum total length in metres not to be occupied by parking bays	5. Special manner of standing
66	Brantwood Avenue, Isleworth, the north side, from a point 11.8 metres west of the eastern flank wall of No. 36 Brantwood Avenue, eastwards for a distance of 10.3 metres			
67	Brantwood Avenue, Isleworth, the south side, from the eastern flank wall of No. 36 Brantwood Avenue, westwards for a distance of 17.7 metres			
68	Brantwood Avenue, Isleworth, the south side, from a point 1.2 metres west of the eastern flank wall of No. 31 Brantwood Avenue, westwards for a distance of 11.2 metres			
69	Brantwood Avenue, Isleworth, the south side, from a point 18.9 metres west of the eastern flank wall of No. 31 Brantwood Avenue, westwards for a distance of 10.1 metres			
70	Brantwood Avenue, Isleworth, the south side, from a point 35.5 metres west of the eastern flank wall of No. 31 Brantwood Avenue, westwards for a distance of 10.6 metres			

1. No. of parking place	2. Designated parking place	3. Minimum number of parking bays	4. Minimum total length in metres not to be occupied by parking bays	5. Special manner of standing
71	Brantwood Avenue, Isleworth, the south side, from a point 33.0 metres east of the western flank wall of No. 7 Brantwood Avenue, westwards for a distance of 10.7 metres			
72	Brantwood Avenue, Isleworth, the south side, from a point 15.8 metres east of the eastern flank wall of No. 7 Brantwood Avenue, westwards for a distance of 10.4 metres			
73	Brantwood Avenue, Isleworth, the south side, from a point 1.1 metres west of the eastern flank wall of No. 7 Brantwood Avenue, westwards for a distance of 10.6 metres			
74	Brantwood Avenue, Isleworth, the south side, from a point 18.2 metres west of the eastern flank wall of No. 7 Brantwood Avenue, westwards for a distance of 11.2 metres			
75	Brantwood Avenue, Isleworth, the south side, from a point 36.3 metres west of the eastern flank wall of No. 7 Brantwood Avenue, westwards for a distance of 23.0 metres			

1. No. of parking place	2. Designated parking place	3. Minimum number of parking bays	4. Minimum total length in metres not to be occupied by parking bays	5. Special manner of standing
76	Heddon Close, Isleworth , the south side, from a point 37.2 metres west of the eastern flank wall of No. 1 Heddon Close, eastwards for a distance of 17.6 metres			
77	Heddon Close, Isleworth , the south side, from the eastern flank wall of No. 1 Heddon Close, westwards for a distance of 12.5 metres			
78	Heddon Close, Isleworth , the south side, from a point 3.2 metres east of the western flank wall of No. 10 Heddon Close to a point 3.2 metres west of the eastern flank wall of No. 12 Heddon Close – 4.8 metres perpendicular to the kerb-line			90 degrees to the kerb-line
79	Van Gogh Close, Isleworth , the north-west side, from a point 16.2 metres south-west of the southern flank wall of No. 144 Twickenham Road, north-eastwards for a distance of 31.8 metres			
80	Byfield Road, Isleworth , the north side, from a point 1.7 metres west of the eastern flank wall of the Old Police Station, Worple Road, westwards for a distance of 51.3 metres			

1. No. of parking place	2. Designated parking place	3. Minimum number of parking bays	4. Minimum total length in metres not to be occupied by parking bays	5. Special manner of standing
81	Byfield Road, Isleworth , the south side, from a point 1.7 metres west of the eastern flank wall of No. 25 Worple Road, westwards for a distance of 51.3 metres			
82	Byfield Road, Isleworth , the west side, from a point 3.0 metres north of the southern flank wall of Nos. 37 to 56 Mill House, Holme Court, northwards for a distance of 60.9 metres			
83	Algar Road, Isleworth , the west side, from a point 1.3 metres south of the northern flank wall of No. 7 Algar Road to a point 2.5 north of a point opposite the party wall of Nos. 6/8 Algar Road			
84	Algar Road, Isleworth , the west side, from a point 0.5 metres north of the northern flank wall of Leland House, Algar Road, southwards for a distance of 40.9 metres			
85	Algar Road, Isleworth , the west side, from a point 1.9 metres south of the northern flank wall of No. 4 Byfield Road, southwards for a distance of 25.3 metres			

1. No. of parking place	2. Designated parking place	3. Minimum number of parking bays	4. Minimum total length in metres not to be occupied by parking bays	5. Special manner of standing
86	Algar Road, Isleworth , the west side, from a point 37.3 metres south of the northern flank wall of No. 4 Byfield Road , southwards for a distance of 4.0 metres			
87	Algar Road, Isleworth , the west side, from a point 46.6 metres south of the northern flank wall of No. 4 Byfield Road to the southern flank wall of No. 51 Algar Road			
88	Algar Road, Isleworth , the east side, from a point opposite the southern flank wall of No. 51 Algar Road, northwards for distance of 39.4 metres			
89	Algar Road, Isleworth , the east side, from a point 45.4 metres north of a point opposite the southern flank wall of No. 51 Algar Road to a point 1.9 metres south of the northern flank wall of No. 2 Byfield Road			
90	Algar Road, Isleworth , the east side, from a point 54.7 metres south of the party wall of Nos. 6/8 Algar Road, northwards for a distance of 57.2 metres			

1. No. of parking place	2. Designated parking place	3. Minimum number of parking bays	4. Minimum total length in metres not to be occupied by parking bays	5. Special manner of standing
91	Algar Road, Isleworth , the east side, from a point 11.8 metres south of a point opposite the northern flank wall of No. 7 Algar Road, northwards for a distance of 10.5 metres			
92	Worple Road, Isleworth , the west side, from a point 15.0 metres south of the northern flank wall of No. 35 South Street, southwards for a distance of 21.1 metres			
93	Worple Road, Isleworth , the west side, from a point 0.7 metres south of the party wall of Nos. 7/9 Worple Road to a point 1.8 metres north of the southern flank wall of the Old Police Station, Worple Road			
94	Worple Road, Isleworth , the west side, from a point 1.1 metres south of the northern flank wall of No. 25 Worple Road to a point 2.8 metres north of the southern flank wall of No. 53 Worple Road			
95	Worple Road, Isleworth , the west side, from a point 38.3 metres north of the southern flank wall of No. 63 Elizabeth Gardens, southwards for a distance of 12.8 metres			

1. No. of parking place	2. Designated parking place	3. Minimum number of parking bays	4. Minimum total length in metres not to be occupied by parking bays	5. Special manner of standing
96	Worple Road, Isleworth , the west side, from a point 15.4 metres north of the southern flank wall of No. 63 Elizabeth Gardens, southwards for a distance of 22.6 metres.			
97	Worple Road, Isleworth , the west side, to a point 4.7 metres north of the northern flank wall of No. 59 Worple Road, southwards for a distance of 37.9 metres			
98	Worple Road, Isleworth , the west side, from a point 38.2 metres south of the northern flank wall of No. 59 Worple Road, southwards for a distance of 5.4 metres			
99	Worple Road, Isleworth , the east side, from a point 13.6 metres south of the northern flank wall of No. 26 Worple Road, northwards for a distance of 13.3 metres			
100	Worple Road, Isleworth , the east side, from a point 0.8 metres south of the party wall of Nos. 21/22 King's Terrace to a point 3.0 metres north of the party wall of Nos. 14/15 King's Terrace			4 wheels on the footway

1. No. of parking place	2. Designated parking place	3. Minimum number of parking bays	4. Minimum total length in metres not to be occupied by parking bays	5. Special manner of standing
101	Worple Road, Isleworth , the east side, from a point 7.8 metres north of the party wall of Nos. 14/15 King's Terrace to the party wall of Nos. 9/10 King's Terrace			4 wheels on the footway
102	Worple Road, Isleworth , the east side, from a point 4.5 metres north of the party wall of Nos. 9/10 King's Terrace, northwards for a distance of 4.5 metres			4 wheels on the footway
103	Worple Road, Isleworth , the east side, from a point 15.7 metres north of the party wall of Nos. 9/10 King's Terrace, northwards for a distance of 4.5 metres			4 wheels on the footway
104	Worple Road, Isleworth , the east side, from the party wall of Nos. 5/6 King's Terrace, northwards for a distance of 9.3 metres			4 wheels on the footway
105	Worple Road, Isleworth , the east side, from a point 20.4 metres north of the party wall of Nos. 5/6 King's Terrace, northwards for a distance of 21.0 metres			4 wheels on the footway

1. No. of parking place	2. Designated parking place	3. Minimum number of parking bays	4. Minimum total length in metres not to be occupied by parking bays	5. Special manner of standing
106	Magdala Road, Isleworth , the north side, from a point 2.5 metres west of the western flank wall of No. 7 Magdala Road, eastwards for a distance of 13.9 metres			
107	Magdala Road, Isleworth , the north side, from a point 20.2 metres east of the western flank wall of No. 7 Magdala Road, eastwards for a distance of 16.6 metres			
108	Magdala Road, Isleworth , the north side, from a point 42 metres east of the western flank wall of No. 7 Magdala Road, eastwards for a distance of 13.5 metres – perpendicular to the kerb-line			90 degrees to the kerb-line
109	Magdala Road, Isleworth , the north side, from the western boundary wall of No. 15 Shrewsbury Walk, eastwards for a distance of 21.3 metres			
110	Magdala Road, Isleworth , the south side, from a point 6.0 metres east of the party wall of Nos. 2/4 Magdala Road, westwards for a distance of 16.1 metres			

1. No. of parking place	2. Designated parking place	3. Minimum number of parking bays	4. Minimum total length in metres not to be occupied by parking bays	5. Special manner of standing
111	Magdala Road, Isleworth , the south side, from a point 19.1 metres west of the party wall of Nos. 2/4 Magdala Road, westwards for a distance of 45.3 metres			
112	Magdala Road, Isleworth , the south side, from the western flank wall of No. 60 Magdala Road, eastwards for a distance of 12.0 metres			
113	Queens Terrace, Isleworth , the north side, from a point 0.5 metres west of the western flank wall of No. 43 Queens Terrace, eastwards for a distance of 30.0 metres			2 wheels on the footway
114	Queens Terrace, Isleworth , the north side, from a point 35.5 metres east of the western flank wall of No. 43 Queens Terrace to a point 5.0 metres west of the western boundary wall of Nos. 97a/97b Richmond Road			2 wheels on the footway
115	Queens Terrace, Isleworth , the north side, from a point 1.0 metres east of the western boundary wall of Nos. 97a/97b Richmond Road, eastwards for a distance 24.4 metres			

1. No. of parking place	2. Designated parking place	3. Minimum number of parking bays	4. Minimum total length in metres not to be occupied by parking bays	5. Special manner of standing
116	Queens Terrace, Isleworth , the south side, from the eastern flank wall of No. 1 Queens Terrace to a point 0.6 metres west of the western flank wall of No. 26 Queens Terrace			
117	Richmond Road, Isleworth , the west side, from a point 3.3 metres south of the party wall of Nos. 33/35 Richmond Road to a point 7.1 metres north-west of the party wall of Nos. 93/95 Richmond Road			
118	Richmond Road, Isleworth (the service road fronting No. 21 to 97b Richmond Road), the west side, from a point 0.8 metres south of the party wall of Nos. 21/23 Richmond Road, southwards for a distance of 5.9 metres			
119	Richmond Road, Isleworth (the service road fronting No. 21 to 97b Richmond Road), the west side, from the party wall of No. 25/27 Richmond Road, southwards for a distance of 9.3 metres			

1. No. of parking place	2. Designated parking place	3. Minimum number of parking bays	4. Minimum total length in metres not to be occupied by parking bays	5. Special manner of standing
120	Richmond Road, Isleworth (the service road fronting No. 21 to 97b Richmond Road), the west side, from a point 28.4 metres south of the party wall Nos. 23/25 Richmond Road to the southern flank wall of No. 37 Richmond Road			
121	Richmond Road, Isleworth (the service road fronting No. 21 to 97b Richmond Road), the west side, from a point 10.0 metres north of the party of Nos. 57/59 Richmond Road, southwards for a distance of 17.0 metres			
122	Richmond Road, Isleworth (the service road fronting No. 21 to 97b Richmond Road), the west side, from a point 23.6 metres north of the party wall of Nos. 81/83 Richmond Road, southwards for a distance of 14.0 metres			
123	Richmond Road, Isleworth (the service road fronting No. 21 to 97b Richmond Road), the west side, from a point 1.2 metres south of the party wall of Nos. 81/83 Richmond Road, southwards for a distance of 6.5 metres			

1. No. of parking place	2. Designated parking place	3. Minimum number of parking bays	4. Minimum total length in metres not to be occupied by parking bays	5. Special manner of standing
124	Richmond Road, Isleworth (the service road fronting No. 21 to 97b Richmond Road), the west side, from a point 22.3 metres north of the party wall of Nos. 93/95 Richmond Road, southwards for a distance of 16.0 metres			
125	Richmond Road, Isleworth (the service road fronting No. 21 to 97b Richmond Road), the north side, from the western flank wall of No. 37 Richmond Road, eastwards for a distance of 6 metres			
126	Richmond Road, Isleworth (the service road fronting No. 21 to 97b Richmond Road), the west side, from a point 4.4 metres south of the party wall of Nos. 57/59 Richmond Road, northwards for a distance of 9.9 metres			
127	Richmond Road, Isleworth (the service road fronting No. 21 to 97b Richmond Road), the west side, from the eastern flank wall of No. 43 Richmond Road to a point 0.3 metres south-west of the southern boundary wall of No. 51 Richmond Road			

1. No. of parking place	2. Designated parking place	3. Minimum number of parking bays	4. Minimum total length in metres not to be occupied by parking bays	5. Special manner of standing
128	Richmond Road, Isleworth (the service road fronting No. 21 to 97b Richmond Road), the east side, from the party wall of Nos. 57/59 Richmond Road southwards for a distance of 17.2 metres			
129	Percy Road, Isleworth , the north side, from a point 11.6 metres east of the eastern flank wall of No. 56a Percy Road to the western flank wall of No. 54 Percy Road			
130	Percy Road, Isleworth , the north side, from a point 4.6 metres west of the western flank wall of No. 54 Percy Road to the western flank wall of No. 2 Percy Road			
131	Percy Road, Isleworth , the north side, from a point 4.9 metres west of the western flank wall of No. 2 Percy Road, westwards for a distance of 19.6 metres			
132	Percy Road, Isleworth , the south side, from a point 9.6 metres east of the western flank wall of No. 36 Worple Road, eastwards for a distance of 12.4 metres			

1. No. of parking place	2. Designated parking place	3. Minimum number of parking bays	4. Minimum total length in metres not to be occupied by parking bays	5. Special manner of standing
133	Percy Road, Isleworth , the south side, from the western flank wall of No. 5 Percy Road to a point 1.0 metres west of the eastern flank wall of No. 41 Percy Road			
134	Percy Road, Isleworth , the south side, from a point 5.8 metres east of the eastern flank wall of No. 41 Percy Road to the party wall of Nos. 61/63 Percy Road			
135	Whitton Dene, Hounslow , the north-west side, from a point 4.0 metres north-east of a point opposite Nos. 7/9 Whitton Dene, north-eastwards for a distance of 6.0 metres			
136	Whitton Dene, Hounslow , the north-west side, from a point 2.1 metres south-west of the north-eastern flank wall of No. 158 Whitton Road to a point 18.3 metres north-east of that point			
137	Whitton Dene, Hounslow , the north-west side, from a point 0.5 metres north-east of a point opposite the boundary wall of Nos. 17/19 Whitton Dene, north-eastwards for a distance of 6.6 metres			

1. No. of parking place	2. Designated parking place	3. Minimum number of parking bays	4. Minimum total length in metres not to be occupied by parking bays	5. Special manner of standing
138	Whitton Dene, Hounslow , the north-west side, from a point 14.1 metres north-east of a point opposite the party wall of Nos. 17/19 Whitton Dene to a point 9.5 metres south-west of the south-western kerb-line of Dean Road			
139	Whitton Dene, Hounslow , the north-west side, from a point 6.6 metres north-east of the south-western flank wall of No. 2 Whitton Dene, to a point 4.0 metres north-east of the party wall of Nos. 14/16 Whitton Dene			
140	Whitton Dene, Hounslow , the north-west side, from a point 10.8 metres north-east of the party wall of Nos. 14/16 Whitton Dene to a point 4.0 metres north-east of the party wall of Nos. 26/28 Whitton Dene			
141	Whitton Dene, Hounslow , the north-west side, from a point 10.0 metres north-east of the party wall of Nos. 26/28 Whitton Road to the party wall of Nos. 30/32 Whitton Dene			

1. No. of parking place	2. Designated parking place	3. Minimum number of parking bays	4. Minimum total length in metres not to be occupied by parking bays	5. Special manner of standing
142	Whitton Dene, Hounslow , the north-west side, from a point 1.1 metres north-east of the south-western flank wall of No. 34 Whitton Dene, north-eastwards for a distance of 9.5 metres			
143	Whitton Dene, Hounslow , the north-west side, from a point 14.2 metres north-east of the south-western building line of No. 34 Whitton Dene, north-eastwards for a distance of 10.2 metres			
144	Whitton Dene, Hounslow , the north-west side, from a point 9.5 metres north-east of the party wall of Nos. 38/40 Whitton Dene to a point 4.7 metres north-east of the party wall of Nos. 42/44 Whitton Dene			
145	Whitton Dene, Hounslow , the north-west side, from a point 19.4 metres north-east of the party wall of Nos. 42/44 Whitton Dene to a point 1.2 metres south-west of the north-eastern flank wall of No. 48 Whitton Dene			

1. No. of parking place	2. Designated parking place	3. Minimum number of parking bays	4. Minimum total length in metres not to be occupied by parking bays	5. Special manner of standing
146	Whitton Dene, Hounslow , the north-west side, from a point 3.8 metres north-east of the north-eastern flank wall of No. 48 Whitton Dene, north-eastwards for a distance of 9.1 metres			
147	Whitton Dene, Hounslow , the north-west side, from a point 5.0 metres south-west of the party wall of No. 54/56 Whitton Dene to a point 1.1 metres south-west of the north-eastern flank wall of No. 56 Whitton Dene			
148	Whitton Dene, Hounslow , the north-west side, from a point 3.1 metres north-east of the north-eastern flank wall of No. 56 Whitton Dene, north-eastwards for a distance of 10.3 metres			
149	Whitton Dene, Hounslow , the north-west side, from a point 17.9 metres north-east of the north-eastern flank wall of No. 56 Whitton Dene to a point 1.0 metres south-west of the north-eastern flank wall of No. 64 Whitton Dene			

1. No. of parking place	2. Designated parking place	3. Minimum number of parking bays	4. Minimum total length in metres not to be occupied by parking bays	5. Special manner of standing
150	Whitton Dene, Hounslow , the north-west side, from a point 3.6 metres north-east of the north-eastern building line of No. 64 Whitton Dene, north-eastwards for a distance of 9.7 metres			
151	Whitton Dene, Hounslow , the north-west side, from a point 17.7 metres north-east of the north-eastern flank wall of No. 64 Whitton Dene to a point 1.2 metres south-west of the north-eastern flank wall of No. 72 Whitton Dene			
152	Whitton Dene, Hounslow , the north-west side, from a point 3.5 metres north-east of the north-eastern flank wall of No. 72 Whitton Dene, north-eastwards for a distance of 9.5 metres			
153	Whitton Dene, Hounslow , the north-west side, from a point 17.6 metres north-east of the north-eastern flank wall of No. 70 Whitton Dene to the party wall of Nos. 78/80 Whitton Dene			

1. No. of parking place	2. Designated parking place	3. Minimum number of parking bays	4. Minimum total length in metres not to be occupied by parking bays	5. Special manner of standing
154	Whitton Dene, Hounslow , the north-west side, from a point 3.0 metres east of the eastern flank wall of No. 94 Whitton Dene, eastwards for a distance of 7.5 metres			
155	Whitton Dene, Hounslow , the north-west side, from a point 10.7 metres west of the eastern flank wall of No. 98 Whitton Dene to a point 0.9 metres west of the eastern flank wall of No. 98 Whitton Dene			
156	Whitton Dene, Hounslow , the north-west side, from a point 4.2 metres east of the eastern flank wall of No. 98 Whitton Dene, eastwards for a distance of 9.6 metres			
157	Whitton Dene, Hounslow , the north-west side, from a point 5.3 metres east of the party wall of Nos. 104/106 Whitton Dene, eastwards for a distance of 9.9 metres			

1. No. of parking place	2. Designated parking place	3. Minimum number of parking bays	4. Minimum total length in metres not to be occupied by parking bays	5. Special manner of standing
158	Whitton Dene, Hounslow , the north-west side, from a point 9.3 metres east of the party wall of Nos. 104/106 Whitton Dene, eastwards for a distance of 10.1 metres			
159	Whitton Dene, Hounslow , the north-west side, from a point 3.4 metres south-east of the south-eastern flank wall of No. 110 Whitton Dene to a point 1.1 metres north-west of the south-eastern flank wall of No. 112 Whitton Dene			
160	Whitton Dene, Hounslow , the north-west side, from a point 11.1 metres north-west of the south-eastern flank wall of No. 132 Whitton Dene to a point 1.1 metres north-west of the south-eastern flank wall of No. 132 Whitton Dene			
161	Whitton Dene, Hounslow , the south-east side, from a point 19.4 metres north-west of the north-western flank wall of No. 153 Whitton Dene, north-westwards for a distance of 84.0			

1. No. of parking place	2. Designated parking place	3. Minimum number of parking bays	4. Minimum total length in metres not to be occupied by parking bays	5. Special manner of standing
162	Whitton Dene, Hounslow , the south-east side, from a point 14.5 metres east of the western flank wall of No. 64 Colonial Avenue to a point 0.5 metres west of the western flank wall of No. 64 Colonial Avenue			
163	Whitton Dene, Hounslow , the south-east side, from a point 4.0 metres east of the party wall of Nos. 85/87 Whitton Dene to a point 1.2 metres east of the western flank wall of No. 75 Whitton Dene			
164	Whitton Dene, Hounslow , the south-east side, from a point 4.0 metres west of the western flank wall of No. 75 Whitton Dene, westwards for a distance of 13.8 metres			
165	Whitton Dene, Hounslow , the south-east side, from a point 23.0 metres west of the western flank wall of No. 75 Whitton Dene to a point 9.0 metres west of the party wall of Nos. 63/65 Whitton Dene			
166	Whitton Dene, Hounslow , the south-east side, from a point 26.8 metres south-west of party wall of Nos. 63/65 Whitton Dene to the south-western flank wall of No. 55 Whitton Dene			

1. No. of parking place	2. Designated parking place	3. Minimum number of parking bays	4. Minimum total length in metres not to be occupied by parking bays	5. Special manner of standing
167	Whitton Dene, Hounslow , the south-east side, from a point 5.0 metres south-west of the south-western flank wall of No. 55 Whitton Dene to a point 2.5 metres south-west of the party wall of Nos. 49/51 Whitton Dene			
168	Whitton Dene, Hounslow , the south-east side, from a point 16.5 metres south-west of the party wall of Nos. 49/51 Whitton Dene, south-eastwards for a distance of 14.9 metres			
169	Whitton Dene, Hounslow , the south-east side, from a point 1.4 metres south-west of the north-eastern flank wall of No. 39 Whitton Dene, south-westwards for a distance of 16.3 metres.			
170	Whitton Dene, Hounslow , the south-east side, from a point 27.7 metres south-west of the north-eastern flank wall of No. 39 Whitton Dene to a point 9.0 metres north-east of the party wall of Nos. 27/29 Whitton Dene			
171	Whitton Dene, Hounslow , the south-east side, from a point 4.8 metres north-east of the party wall of Nos. 27/29 Whitton Dene, south-westwards for a distance of 20.7 metres			

1. No. of parking place	2. Designated parking place	3. Minimum number of parking bays	4. Minimum total length in metres not to be occupied by parking bays	5. Special manner of standing
172	Whitton Dene, Hounslow , the south-east side, from a point 11.3 metres north-east of the party wall of Nos. 17/19 Whitton Dene to the party wall of Nos. 17/19 Whitton Dene			
173	Whitton Dene, Hounslow , the south-east side, from a point 16.0 metres north-east of the party wall of Nos. 7/9 Whitton Dene, south-westwards for a distance of 33.2 metres			

SCHEDULE 2

ITEM TO BE ADDED TO SCHEDULE 1 PART E (to 1999/49)

(The Isleworth area)

IN RELATION TO A PARKING PLACE REFERRED TO IN THIS SCHEDULE THE EXPRESSION "PERMITTED HOURS" MEANS THE PERIOD BETWEEN 7AM AND 11PM ON EVENT DAYS

PARKING PLACES IN WHICH A VEHICLE MAY BE LEFT DURING THE PERMITTED HOURS IF IT DISPLAYS A VALID RESIDENTS', RESIDENTS' VISITORS, BUSINESS OR OPERATIONAL PERMIT

1. No. of parking place	2. Designated parking place	3. Minimum number of parking bays	4. Minimum total length in metres not to be occupied by parking bays	5. Special manner of standing
51	Dean Road, Hounslow, the west side , from a point 3.3 metres south of the northern flank wall of No. 17 Park Road, southwards for a distance of 110.2 metres			
52	Dean Road, Hounslow, the west side , from a point 6 metres north of the southern flank wall of No. 45 Dean Road to a point 1.0 metres north of the southern flank wall of No. 45 Dean Road			
53	Dean Road, Hounslow, the west side , from a point 5.9 metres south of the southern flank wall of No. 45 Dean Road, southwards for a distance of 24.7 metres			
54	Dean Road, Hounslow, the east side , from a point 2.2 metres of the south-eastern flank wall of No. 2 Whitton Dene, northwards for a distance of 18.5 metres			
55	Dean Road, Hounslow, the east side , from a point 26.7 metres north of the southern flank wall of No. 2 Whitton Dene, northwards to a point 0.5 metres south of the party wall of Nos. 46/48 Dean Road			

1. No. of parking place	2. Designated parking place	3. Minimum number of parking bays	4. Minimum total length in metres not to be occupied by parking bays	5. Special manner of standing
56	Dean Road, Hounslow , the east side, from a point 6.1 metres north of the party wall of Nos. 46/48 Dean Road to the party wall of Nos. 36/38 Dean Road			
57	Dean Road, Hounslow , the east side, from the southern flank wall of No. 32 Dean Road, northward for a distance of 22.8 metres			
58	Dean Road, Hounslow , the east side, from a point 10.3 metres south of the southern flank wall of No. 16 Dean Road, northwards for a distance of 43.3 metres			
59	Dean Road, Hounslow , the east side, from a point 39.9 metres north of the southern flank wall of No. 16 Dean Road to a point 3.6 metres south of the northern flank wall of No. 19 Park Road			
60	Shirley Drive, Hounslow , the west side, from a point 0.2 metres north of the southern flank wall of No. 32 Whitton Dean, northwards for a distance of 18.8 metres			

1. No. of parking place	2. Designated parking place	3. Minimum number of parking bays	4. Minimum total length in metres not to be occupied by parking bays	5. Special manner of standing
61	Shirley Drive, Hounslow , the west side, from a point 27.8 metres north of the southern flank wall of No. 32 Whitton Dene, northwards for a distance of 10.1 metres			
62	Shirley Drive, Hounslow , the west side, from a point 42.7 metres north of the southern flank wall of No. 32 Whitton Dene to a point 30.3 metres south of the northern flank wall of No. 29 Shirley Drive			
63	Shirley Drive, Hounslow , the west side, from a point 26.0 metres south of the northern flank wall of No. 29 Shirley Drive, northwards for a distance of 10.2 metres			
64	Shirley Drive, Hounslow , the west side, from a point 11.3 metres south of the northern flank wall of No. 29 Shirley Drive, northwards for a distance of 10.3 metres			
65	Shirley Drive, Hounslow , the west side, from a point 9.2 metres north of the northern flank wall of No. 29 Shirley Drive, northwards for a distance of 3.7 metres			

1. No. of parking place	2. Designated parking place	3. Minimum number of parking bays	4. Minimum total length in metres not to be occupied by parking bays	5. Special manner of standing
66	Shirley Drive, Hounslow , the west side, from a point 3.9 metres north of the northern flank wall of No. 25 Shirley Drive, northward for a distance of metres 9.7 metres			
67	Shirley Drive, Hounslow , the west side, from a point 18.1 metres north of the northern flank wall of No. 25 Shirley Drive, northwards for a distance of 11.3 metres			
68	Shirley Drive, Hounslow , the west side, from a point 33.4 metres north of the northern flank wall of No. 25 Shirley Drive, northwards for a distance of 10.1 metres			
69	Shirley Drive, Hounslow , the west side, from a point 27.9 metres south of the southern flank wall of No. 3 Shirley Drive, northwards for a distance of 10.0 metres			
70	Shirley Drive, Hounslow , the west side, from a point 13.6 metres south of the southern flank wall of No. 3 Shirley Drive, northwards for a distance of 9.9 metres			

1. No. of parking place	2. Designated parking place	3. Minimum number of parking bays	4. Minimum total length in metres not to be occupied by parking bays	5. Special manner of standing
71	Shirley Drive, Hounslow , the west side, from a point 1.0 metres north of the southern flank wall of No. 3 Shirley Drive, northwards for a distance of 11.9 metres			
72	Shirley Drive, Hounslow , the east side, from the northern flank wall of No. 37 Park Road, southwards for a distance of 25.2 metres			
73	Shirley Drive, Hounslow , the east side, from a point 33.2 metres south of the northern flank wall of No. 37 Park Road, southwards for a distance of 9.2 metres			
74	Shirley Drive, Hounslow , the east side, from a point 9.8 metres north of the northern flank wall of No. 10 Shirley Drive, southwards for a distance of 4.9 metres			
75	Shirley Drive, Hounslow , the east side, from a point 0.7 metres south of the northern flank wall of No. 10 Shirley Drive, southwards for a distance of 4.5 metres			

1. No. of parking place	2. Designated parking place	3. Minimum number of parking bays	4. Minimum total length in metres not to be occupied by parking bays	5. Special manner of standing
76	Shirley Drive, Hounslow , the east side, from a point 2.7 metres south of the northern flank wall of No. 20 Shirley Drive, southwards for a distance of 8.8 metres			
77	Shirley Drive, Hounslow , the east side, from a point 16.0 metres south of the northern flank wall of No. 20 Shirley Drive, southwards for a distance of 9.8 metres			
78	Shirley Drive, Hounslow , the east side, from a point 30.3 metres south of the northern flank wall of No. 20 Shirley Drive to a point 27.8 metres north of the southern flank wall of No. 38 Whitton Dene			
70	Shirley Drive, Hounslow , the east side, from the southern flank wall of No. 38 Whitton Dene, northwards for a distance of 20.2 metres			
80	Shirley Close, Hounslow , the south side, from a point 1.2 metres west of the western flank wall of No. 20 Shirley Drive, eastwards for a distance of 24.6 metres			

1. No. of parking place	2. Designated parking place	3. Minimum number of parking bays	4. Minimum total length in metres not to be occupied by parking bays	5. Special manner of standing
81	Shirley Close, Hounslow , the south side, from a point 30.8 metres east of the western flank wall of No. 20 Shirley Drive to a point 15.9 metres west of the eastern flank wall of No. 7 Shirley Close			
82	Shirley Close, Hounslow , the south side, from a point 1.0 metre west of the eastern flank wall of No. 7 Shirley Close, westwards for a distance of 10.1 metres			
83	Millwood Road, Hounslow , the south-west side, from the northern flank wall of No. 49 Park Road, south-eastwards for a distance of 15.3 metres			
84	Millwood Road, Hounslow , the south-west side, from a point 22.7 metres south-east of the northern flank wall of No. 49 Park Road, south-eastwards for a distance of 10.3 metres			
85	Millwood Road, Hounslow , the south-west side, from a point 37.4 metres south-east of the northern flank wall of No. 49 Park Road, south-eastwards for a distance of 10.4 metres			

1. No. of parking place	2. Designated parking place	3. Minimum number of parking bays	4. Minimum total length in metres not to be occupied by parking bays	5. Special manner of standing
86	Millwood Road, Hounslow , the south-west side, from a point 52.1 metres south-east of the northern flank wall of No. 49 Park Road to a point 26.0 metres north-west of the party wall of Nos. 17/19 Millwood Road			
87	Millwood Road, Hounslow , the south-west side, from a point 18.0 metres north-west of the party wall of Nos. 17/19 Millwood Road, south-eastwards for a distance of 8.2 metres			
88	Millwood Road, Hounslow , the south-west side, from a point 16.9 metres north of the southern flank wall of No. 80 Whitton Dene to a point 3.7 metres south of the southern flank wall of No. 80 Whitton Dene			
89	Millwood Road, Hounslow , the north-east side, from a point 0.9 metres north-west of the south-eastern flank wall of No. 44 Millwood Road, north-westwards for a distance of 10.1 metres			

1. No. of parking place	2. Designated parking place	3. Minimum number of parking bays	4. Minimum total length in metres not to be occupied by parking bays	5. Special manner of standing
90	Millwood Road, Hounslow , the north-east side, from a point 15.6 metres north-west of the south-eastern flank wall of No. 44 Millwood Road, north-westwards for a distance of 10.1 metres			
91	Millwood Road, Hounslow , the north-east side, from a point 29.9 metres north-west of the south-eastern flank wall of No. 44 Millwood Road, north-westwards for a distance of 10.2 metres			
92	Millwood Road, Hounslow , the north-east side, from a point 39.7 metres south-east of the north-western flank wall of No. 22 Millwood Road, north-westwards for a distance of 9.8 metres			
93	Millwood Road, Hounslow , the north-east side, from a point 25.3 metres south-east of the north-western flank wall of No. 22 Millwood Road, north-westwards for a distance of 9.8 metres			

1. No. of parking place	2. Designated parking place	3. Minimum number of parking bays	4. Minimum total length in metres not to be occupied by parking bays	5. Special manner of standing
94	Millwood Road, Hounslow , the north-east side, from a point 10.9 metres south-east of the north-western flank wall of No. 22 Millwood Road, north-westwards for a distance of 8.1 metres			
95	Park Road, Hounslow , the north-west side, from a point 1.0 metre east of the western flank wall of No. 6 Park Road, eastwards for a distance of 19.3 metres			
96	Park Road, Hounslow , the north-west side, from a point 24.3 metres east of the western flank wall of No. 6 Park Road to a point 10.1 metres east of the western flank wall of No. 1 to 9 Park Court, Park Road			
97	Park Road, Hounslow , the north-west side, from a point 18.6 metres east of the western flank wall of Nos. 1 to 9 Park Court, Park Road, eastwards for a distance of 14.6 metres			
98	Park Road, Hounslow , the north-west side, from the party wall of Nos. 52/54 Park Road, north-eastwards for a distance of 5.0 metres			

1. No. of parking place	2. Designated parking place	3. Minimum number of parking bays	4. Minimum total length in metres not to be occupied by parking bays	5. Special manner of standing
99	Park Road, Hounslow , the north-west side, from a point 9.4 metres north-east of the party wall of Nos. 52/54 Park Road, north-eastwards for a distance of 5.5 metres			
100	Park Road, Hounslow , the north-west side, from a point 18.9 metres north-east of the party wall of Nos. 52/54 Park Road to a point 16.3 metres south-west of the party wall of Nos. 64/66 Park Road			
101	Park Road, Hounslow , the north-west side, from the party wall of no. 64/66 Park Road, north-eastwards for a distance of 4.8 metres			
102	Park Road, Hounslow , the north-west side, from a point 9.4 metres north-east of party wall of Nos. 64/66 Park Road, north-eastwards for a distance of 10.4 metres			
103	Park Road, Hounslow , the north-west side, from a point 24.2 metres north-east of the party wall of Nos. 64/66 Park Road, north-eastwards for a distance of 10.1 metres			

1. No. of parking place	2. Designated parking place	3. Minimum number of parking bays	4. Minimum total length in metres not to be occupied by parking bays	5. Special manner of standing
104	Park Road, Hounslow , the north-west side, from a point 38.8 metres north-east of the party wall of Nos. 64/66 Park Road, north-eastwards for a distance of 10.1 metres			
105	Park Road, Hounslow , the north-west side, from a point 53.7 metres north-east of the party wall of Nos. 64/66 Park Road to a point to a point 18.2 metres south-west of the south-western flank wall of No. 88 Park Road			
106	Park Road, Hounslow , the north-west side, from a point 13.4 metres south-west of the south-western flank wall of No. 88 Park Road, north-eastwards for a distance of 9.8 metres			
107	Park Road, Hounslow , the north-west side, from a point 0.9 metres north-east of the south-western flank wall of No. 88 Park Road, north-eastwards for a distance of 7.8 metres			
108	Park Road, Hounslow , the north-east side, from a point 25.1 metres north-west of the south-eastern flank wall of No. 106 Park Road, south-eastwards for a distance of 8.3 metres			

1. No. of parking place	2. Designated parking place	3. Minimum number of parking bays	4. Minimum total length in metres not to be occupied by parking bays	5. Special manner of standing
109	Park Road, Hounslow , the north-east side, from a point 11.4 metres north-west of the south-eastern flank wall of No. 106 Park Road, south-eastwards for a distance of 1.3 metres			
110	Park Road, Hounslow , the north-east side, from a point 3.6 metres south-east of the south-eastern flank wall of No. 106 Park Road, south-eastwards for a distance of 10.7 metres			
111	Park Road, Hounslow , the north-east side, from a point 19.3 metres south-east of the south-eastern flank wall of No. 106 Park Road, south-eastwards for a distance of 13.6 metres			
112	Park Road, Hounslow , the north-east side, from a point 51.1 metres north-west of the north-western flank wall of No. 128 Park Road, south-eastwards for a distance of 15.5 metres			

1. No. of parking place	2. Designated parking place	3. Minimum number of parking bays	4. Minimum total length in metres not to be occupied by parking bays	5. Special manner of standing
113	Park Road, Hounslow , the north-east side, from a point 31.2 metres north-west of the north-western flank wall of No. 128 Park Road, south-eastwards for a distance of 10.1 metres			
114	Park Road, Hounslow , the north side, from a point 3.6 metres south-east of the north-western flank wall of No. 128 Park Road, south-eastwards for a distance of 10.1 metres			
115	Park Road, Hounslow , the north side, from a point 18.4 metres south-east of the north-western flank wall of No. 128 Park Road, eastwards for a distance of 9.8 metres			
116	Park Road, Hounslow , the north side, from a point 32.7 metres east of the north-western flank wall of No. 128 Park Road, eastwards for a distance of 10.2 metres			
117	Park Road, Hounslow , the north side, from a point 47.3 metres east of the north-western flank wall of No. 128 Park Road, eastwards for a distance of 10.3 metres			

1. No. of parking place	2. Designated parking place	3. Minimum number of parking bays	4. Minimum total length in metres not to be occupied by parking bays	5. Special manner of standing
118	Park Road, Hounslow , the north side, from a point 62.2 metres east of the north-western flank wall of No. 128 Park Road, eastwards for a distance of 9.9 metres			
119	Park Road, Hounslow , the north side, from a point 1.0 metres east of the western flank wall of No. 148 Park Road, eastwards for a distance of 8.9 metres			
120	Park Road, Hounslow , the north side, from a point 14.4 metres east of the western flank wall of No. 148 Park Road, eastwards for a distance of 5.5 metres			
121	Park Road, Hounslow , the north side, from a point 29.0 metres east of the western flank wall of No. 148 Park Road, eastwards for a distance of 9.3 metres			
122	Park Road, Hounslow , the north side, from a point 43.1 metres east of the western flank wall of No. 148 Park Road, eastwards for a distance of 9.3 metres			

1. No. of parking place	2. Designated parking place	3. Minimum number of parking bays	4. Minimum total length in metres not to be occupied by parking bays	5. Special manner of standing
123	Park Road, Hounslow , the north side, from a point 57.2 metres east of the western flank wall of No. 148 Park Road, eastwards for a distance of 7.8 metres			
124	Park Road, Hounslow , the north side, from a point 71.4 metres east of the western flank wall of No. 148 Park Road to the party wall of Nos. 168/170 Park Road Park Road, Hounslow , the south side, from a point 8.9 metres east of the western flank wall of No. 99 Park Road, westwards for a distance of 7.9 metres			
125	Park Road, Hounslow , the south side, from a point 3.4 metres west of the western flank wall of No. 99 Park Road, westwards for a distance of 10.2 metres			
126	Park Road, Hounslow , the south side, from a point 17.3 metres west of the western flank wall of No. 99 Park Road, westwards for a distance of 9.9 metres			

1. No. of parking place	2. Designated parking place	3. Minimum number of parking bays	4. Minimum total length in metres not to be occupied by parking bays	5. Special manner of standing
127	Park Road, Hounslow , the south side, from a point 31.7 metres west of the western flank wall of No. 99 Park Road, westwards for a distance of 9.9 metres			
128	Park Road, Hounslow , the south side, from a point 0.8 metres east of the eastern flank wall of No. 85 Park Road, westwards for a distance of 10.2 metres			
129	Park Road, Hounslow , the south side, from a point 15.6 metres west of the eastern flank wall of No. 85 Park Road, westwards for a distance of 10.0 metres			
130	Park Road, Hounslow , the south side, from a point 30.4 metres west of the eastern flank wall of No. 85 Park Road, westwards for a distance of 10.5 metres			
131	Park Road, Hounslow , the south side, from a point 46.9 metres west of the eastern flank wall of No. 85 Park Road, eastwards for a distance of 5.2 metres			

1. No. of parking place	2. Designated parking place	3. Minimum number of parking bays	4. Minimum total length in metres not to be occupied by parking bays	5. Special manner of standing
132	Park Road, Hounslow , the south side, from a point 56.1 metres west of the eastern flank wall of No. 85 Park Road to the western flank wall of No. 65 Park Close			
133	Park Road, Hounslow , the south side, from the eastern flank wall of No. 22 Park Close, westwards for a distance of 18.4 metres			
134	Park Road, Hounslow , the south side, from a point 25.7 metres west of the eastern flank wall of No. 22 Park Close, westwards for a distance of 21.8 metres			
135	Park Road, Hounslow , the south-east side, from a point 22.6 metres north-east of the western boundary wall of No. 65 Park Road, south-westwards for a distance of 19.3 metres			
136	Park Road, Hounslow , the south-east side, from a point 5.3 metres south-west of the western boundary wall of No. 65 Park Road, south-westwards for a distance of 15.1 metres			

1. No. of parking place	2. Designated parking place	3. Minimum number of parking bays	4. Minimum total length in metres not to be occupied by parking bays	5. Special manner of standing
137	Park Road, Hounslow , the south-east side, from a point 25.2 metres south-west of the western boundary wall of No. 65 Park Road to a point 9.7 metres north-east of the party wall of Nos. 51/53 Park Road			
138	Park Road, Hounslow , the south-east side, from a point 5.5 metres north-east of the party wall of Nos. 51/53 Park Road, south-westwards for a distance of 10.2 metres			
139	Park Road, Hounslow , the south-east side, from a point 4.8 metres south-west of the north-eastern flank wall of No. 49 Park Road, south-westwards for a distance of 6.0 metres			
140	Park Road, Hounslow , the south-east side, from a point 16.8 metres south-west of the north-eastern flank wall of No. 49 Park Road, south-westwards for a distance of 10.7 metres			
141	Park Road, Hounslow , the south-east side, from a point 32.0 metres south-west of the north-eastern flank wall of No. 49 Park Road, south-westwards for a distance of 5.9 metres			

1. No. of parking place	2. Designated parking place	3. Minimum number of parking bays	4. Minimum total length in metres not to be occupied by parking bays	5. Special manner of standing
142	Park Road, Hounslow , the south-east side, from a point 34.2 metres north-east of the north-eastern flank wall of No. 35 Park Road, south-westwards for a distance of 27.0 metres			
143	Park Road, Hounslow , the south-east side, from a point 3.8 metres south-west of the north-eastern flank wall of No. 35 Park Road to a point 3.0 metres north-east of the western flank wall of No. 19 Park Road			
144	Park Road, Hounslow , the south-east side, from a point 25.3 metres north-east of the western flank wall of No. 19 Park Road, south-westwards for a distance of 15.9 metres			
145	Park Road, Hounslow , the south-east side, from a point 4.4 metres north-east of the party wall of Nos. 7/9 Park Road, south-westwards for a distance of 12.5 metres			
146	Park Road, Hounslow , the south-east side, from a point 18.1 metres south-west of the party wall of Nos. 7/9 Park Road, south-westwards for a distance of 5.0 metres			

1. No. of parking place	2. Designated parking place	3. Minimum number of parking bays	4. Minimum total length in metres not to be occupied by parking bays	5. Special manner of standing
147	Park Road, Hounslow , the south-east side, from the western flank wall of No. 112 Whitton Road, north-eastwards for distance of 29.3 metres			
148	Park Close, Hounslow , the south-west side, from a point 38.2 metres north-west of the south-eastern flank wall of No. 11 Park Close, south-eastwards for a distance of 16.4 metres			
149	Park Close, Hounslow , the south-west side, from a point 17.0 metres north-west of the south-eastern flank wall of No. 11 Park Close, south-eastwards for a distance of 15.9 metres			
150	Park Close, Hounslow , the north-east side, from a point 21.2 metres north-west of the south-eastern boundary wall of No. 2 Park Close to a point 8.8 metres south-east of the south-eastern boundary wall of No. 2 Park Close			
151	Park Close, Hounslow , the north-east side, from a point 12.8 metres south-east of the south-eastern boundary wall of No. 2 Park Close to a point 11.8 metres south-east of a point opposite the party wall of Nos. 33/35 Park Close			

1. No. of parking place	2. Designated parking place	3. Minimum number of parking bays	4. Minimum total length in metres not to be occupied by parking bays	5. Special manner of standing
152	Park Close, Hounslow , the west side, from a point 4.3 metres south of the party wall of Nos. 6/8 Park Close northwards for a distance of 9.6 metres			
153	Park Close, Hounslow , the west side, from a point 9.7 metres north of the party wall of Nos. 6/8 Park Close, northwards for a distance of 10.3 metres			
154	Park Close, Hounslow , the west side, from a point 24.5 metres north of the party wall of Nos. 6/8 Park Close to the party wall of Nos. 14/16 Park Close			
155	Park Close, Hounslow , the west side, from a point 9.6 metres north of the party wall of Nos. 14/16 Park Close, northwards for a distance of 6.0 metres			
156	Rosebery Road, Hounslow , the west side, from the southern flank wall of No. 126 Whitton Dene, northwards for a distance of 30.6 metres			

1. No. of parking place	2. Designated parking place	3. Minimum number of parking bays	4. Minimum total length in metres not to be occupied by parking bays	5. Special manner of standing
157	Rosebery Road, Hounslow, the west side, from a point 38.0 metres north of the southern flank wall of No. 126 Whitton Dene to a point 4.6 metres north of the party wall of Nos. 53/55 Rosebery Road			
158	Rosebery Road, Hounslow, the west side, from a point 9.8 metres south of the north- eastern flank wall of No. 49 Rosebery Road, northwards for a distance of 21.1 metres			
159	Rosebery Road, Hounslow, the west side, from a point 16.0 metres north of the north- eastern flank wall of No. 49 Rosebery Road, northwards for a distance of 25.1 metres			
160	Rosebery Road, Hounslow, the west side, from a point 49.1 metres north of the north- eastern flank wall of No. 49 Rosebery Road to a point 2.3 metres south of the northern flank wall of No. 101 Park Road			
161	Rosebery Road, Hounslow, the west side, from a point 2.0 metres south of the southern flank wall of No. 170 Park Road, northwards for a distance of 27.1 metres.			

1. No. of parking place	2. Designated parking place	3. Minimum number of parking bays	4. Minimum total length in metres not to be occupied by parking bays	5. Special manner of standing
162	Rosebery Road, Hounslow, the west side, from a point 39.8 metres north of the southern flank wall of No. 170 Park Road to a point 3.6 metres south of the northern flank wall of No. 47 Priory Road			
163	Rosebery Road, Hounslow, the west side, from a point 22.2 metres south of the southern flank wall of No. 31 Rosebery Road, northwards for a distance of 5.0 metres			
164	Rosebery Road, Hounslow, the west side, from a point 13.2 metres south of the southern flank wall of No. 31 Rosebery Road to a point 3.2 metres south of the southern flank wall of No. 31 Rosebery Road			
165	Rosebery Road, Hounslow, the west side, from a point 1.1 metres north of the southern flank wall of No. 31 Rosebery Road, northwards for a distance of 24.2 metres			
166	Rosebery Road, Hounslow, the west side, from the party wall of Nos. 21/23 Rosebery Road, northwards for a distance of 4.4 metres			

1. No. of parking place	2. Designated parking place	3. Minimum number of parking bays	4. Minimum total length in metres not to be occupied by parking bays	5. Special manner of standing
167	Rosebery Road, Hounslow, the west side, from a point 8.8 metres north of the party wall of Nos. 21/23 Rosebery Road, northwards for a distance of 9.5 metres			
168	Rosebery Road, Hounslow, the west side, from a point 22.7 metres north of the party wall of Nos. 21/23 Rosebery Road to a point 13.3 metres south of the northern flank wall of No. 9 Rosebery Road			
169	Rosebery Road, Hounslow, the west side, from a point 9.0 metres south of the northern flank wall of No. 9 Rosebery Road, northwards for a distance of 8.0 metres			
170	Rosebery Road, Hounslow, the west side, from a point 3.5 metres north of the northern flank wall of No. 9 Rosebery Road, north-eastwards for a distance of 8.3 metres			
171	Rosebery Road, Hounslow, the west side, from a point 16.2 metres north-east of the northern flank wall of No. 9 Rosebery Road to a point 32.1 metres south-west of the north- eastern flank wall of No. 75 Central Avenue			

1. No. of parking place	2. Designated parking place	3. Minimum number of parking bays	4. Minimum total length in metres not to be occupied by parking bays	5. Special manner of standing
172	Rosebery Road, Hounslow, the west side, from a point 21.8 metres south-west of the northern flank wall of No .75 Central Avenue to a point 4.9 metres north-east of the north- eastern flank wall of No. 75 Central Avenue			
173	Rosebery Road, Hounslow, the east side, from a point a point 5.2 metres north-east of the north-eastern flank wall of No. 77 Central Avenue, south- westwards for a distance of 27.4 metres			
174	Rosebery Road, Hounslow, the east side, from a point 10.8 metres north-east of the south- western flank wall of No. 4 Rosebery Road, south- westwards for a distance of 9.8 metres			
175	Rosebery Road, Hounslow, the east side, from a point 4.1 metres south-west of the south- western flank wall of No. 4 Rosebery Road, south- westwards for a distance of 9.8 metres			

1. No. of parking place	2. Designated parking place	3. Minimum number of parking bays	4. Minimum total length in metres not to be occupied by parking bays	5. Special manner of standing
176	Rosebery Road, Hounslow, the east side, from a point 22.3 metres south-west of the south- western flank wall of No. 4 Rosebery Road to a point 6.8 metres north-east of the northern flank wall of No. 14 Rosebery Road			
177	Rosebery Road, Hounslow, the east side, from the northern flank wall of No. 14 Rosebery Road, southwards for a distance of 10.5 metres			
178	Rosebery Road, Hounslow, the east side, from a point 15.2 metres south of the northern flank wall of No. 14 Rosebery Road, southwards for a distance of 9.6 metres			
179	Rosebery Road, Hounslow, the east side, from a point 34.6 metres south of the northern flank wall of No. 14 Rosebery Road to a point 45.4 metres north of the southern flank wall of No. 38 Rosebery Road			
180	Rosebery Road, Hounslow, the east side, from a point 32.8 metres north of the southern flank wall of No. 38 Rosebery Road, southwards for a distance of 5.7 metres			

1. No. of parking place	2. Designated parking place	3. Minimum number of parking bays	4. Minimum total length in metres not to be occupied by parking bays	5. Special manner of standing
181	Rosebery Road, Hounslow, the east side, from a point 23.1 metres north of the southern flank wall of No. 38 Rosebery Road, southwards for a distance of 22.7 metres			
182	Rosebery Road, Hounslow, the east side, from the party wall of Nos. 42/44 Rosebery Road, southwards for a distance of 21.8 metres			
183	Rosebery Road, Hounslow, the east side, from a point 8.2 metres north of the northern flank wall of No. 60 Rosebery Road, southwards for a distance of 5.0 metres			
184	Rosebery Road, Hounslow, the east side, from a point 1.1 metres south of the northern flank wall of No. 60 Rosebery Road, southwards for a distance of 19.2 metres			
185	Rosebery Road, Hounslow, the east side, from a point 4.3 metres north of the party wall of Nos. 68/70 Rosebery Road, southwards for a distance of 20.9 metres			

1. No. of parking place	2. Designated parking place	3. Minimum number of parking bays	4. Minimum total length in metres not to be occupied by parking bays	5. Special manner of standing
186	Rosebery Road, Hounslow, the east side, from a point 21.0 metres south of the party wall of Nos. 68/70 Rosebery Road to a point 1.0 metre north of the south-western flank wall of No. 82 Rosebery Road			
187	Rosebery Road, Hounslow, the east side, from a point 3.5 metres south-west of the south- western flank wall of No. 82 Rosebery Road, south- westwards for a distance of 21.5 metres			
188	Rosebery Road, Hounslow, the east side, from a point 29.3 metres south-west of the south- western flank wall of No. 82 Rosebery Road to a point 3.5 metres north-east of the north- eastern flank wall of No. 100 Rosebery Road			
189	Rosebery Road, Hounslow, the east side, from a point 1.1 metres south-west of the north- eastern flank wall of No. 100 Rosebery Road, south- westwards for a distance of 10.7 metres			

1. No. of parking place	2. Designated parking place	3. Minimum number of parking bays	4. Minimum total length in metres not to be occupied by parking bays	5. Special manner of standing
190	Rosebery Road, Hounslow, the east side, from a point 28.6 metres south-west of the north-eastern flank wall of No. 100 Rosebery Road to the southern flank wall of No. 128 Whitton Dene			
191	Priory Road, Hounslow, the north side, from a point 20.3 metres east of the western flank wall of No. 26a Priory Road, westwards for a distance of 8.7 metres			
192	Priory Road, Hounslow, the north side, from a point 6.6 metres east of the western flank wall of No. 26a Priory Road, westwards for a distance of 5.6 metres			
193	Priory Road, Hounslow, the north side, from a point 10.2 metres east of the party wall of Nos. 16/18 Priory Road, westwards for a distance of 9.2 metres			
194	Priory Road, Hounslow, the south side, from the party wall of Nos. 1/3 Priory Road, eastwards for a distance of 21.9 metres			

1. No. of parking place	2. Designated parking place	3. Minimum number of parking bays	4. Minimum total length in metres not to be occupied by parking bays	5. Special manner of standing
195	Priory Road, Hounslow , the south side, from a 31.7 metres east of the party wall of Nos. 1/3 Priory Road to a 5.7 metres east of the party wall of Nos. 13/15 Priory Road			
196	Priory Road, Hounslow , the south side, from a point 11.4 metres east of the party wall of Nos. 13/15 Priory Road to a point 4.7 metres west of the western flank wall of No. 25 Priory Road			
197	Priory Road, Hounslow , the south side, from a point 18.1 metres east of the western flank wall of No. 25 Priory Road, eastwards for a distance of 92 metres			
198	Priory Road, Hounslow , the south side, from a point 21.7 metres west of the party wall of Nos. 45/47 Priory Road, eastwards for a distance of 20.7 metres			
199	Leamington Close, Hounslow , the west side, from the southern flank wall of No. 14 Priory Road, northwards for a distance of 19.5 metres			

1. No. of parking place	2. Designated parking place	3. Minimum number of parking bays	4. Minimum total length in metres not to be occupied by parking bays	5. Special manner of standing
200	Lyncroft Gardens, Hounslow, the west side, from a point 3.7 metres north-east of the north- eastern flank wall of No. 15 Central Avenue			
201	Lyncroft Gardens, Hounslow, the west side, from a point 29.3 metres south-east of the north- eastern flank wall of No. 15 Central Avenue, south- westwards for a distance of 5.7 metres			
202	Lyncroft Gardens, Hounslow, the west side, from a point 9.8 metres north of the southern flank wall of No. 7 Lyncroft Gardens, southwards for a distance of 8.3 metres			
203	Lyncroft Gardens, Hounslow, the west side, from a point 2.4 metres south of the southern flank wall of No. 7 Lyncroft Gardens, southwards for a distance of 7.7 metres			
204	Lyncroft Gardens, Hounslow, the west side, from a point 14.5 metres south of the southern flank wall of No. 7 Lyncroft Gardens to the southern flank wall of No. 15 Lyncroft Garden			

1. No. of parking place	2. Designated parking place	3. Minimum number of parking bays	4. Minimum total length in metres not to be occupied by parking bays	5. Special manner of standing
205	Lyncroft Gardens, Hounslow, the west side, from a point 3.5 metres south of the southern flank wall of No. 15 Lyncroft Gardens, southwards for a distance of 9.5 metres			
206	Lyncroft Gardens, Hounslow, the west side, from a point 17.5 metres south of the southern flank wall of No. 15 Lyncroft Gardens to a point 10.6 metres north of the southern flank wall of No. 23 Lyncroft Gardens			
207	Lyncroft Gardens, Hounslow, the west side, from a point 3.9 metres south-east of the southern flank wall of No. 23 Lyncroft Gardens, south- eastwards for a distance of 9.0 metres			
208	Lyncroft Gardens, Hounslow, the west side, from a point 17.6 metres south-east of the southern flank wall of No. 23 Lyncroft Gardens, south- eastwards for a distance of 9.4 metres			
209	Lyncroft Gardens, Hounslow, the west side, from a point 31.9 metres south-east of the southern flank wall of No. 23 Lyncroft Gardens to a point 1.3 metres north of the southern flank wall of No. 35 Lyncroft Gardens			

1. No. of parking place	2. Designated parking place	3. Minimum number of parking bays	4. Minimum total length in metres not to be occupied by parking bays	5. Special manner of standing
210	Lyncroft Gardens, Hounslow, the west side, from a point 6.1 metres south of the southern flank wall of No. 35 Lyncroft Gardens, southwards for a distance of 9.3 metres			
211	Lyncroft Gardens, Hounslow, the west side, from a point 23.1 metres south of the southern flank wall of No. 35 Lyncroft Gardens to a point 1.1 metres north of the southern flank wall of No. 43 Lyncroft Gardens			
212	Lyncroft Gardens, Hounslow, the west side, from a point 8.0 metres south of the southern flank wall of No. 43 Lyncroft Gardens, southwards for a distance of 7.1 metres			
213	Lyncroft Gardens, Hounslow, the west side, from a point 19.5 metres south of the southern flank wall of No. 43 Lyncroft Gardens, southwards for a distance of 9.2 metres			
214	Lyncroft Gardens, Hounslow, the west side, from a point 24.8 metres north of the southern flank wall of No. 59 Lyncroft Gardens, southwards for a distance of 4.8 metres			

1. No. of parking place	2. Designated parking place	3. Minimum number of parking bays	4. Minimum total length in metres not to be occupied by parking bays	5. Special manner of standing
215	Lyncroft Gardens, Hounslow, the west side, from a point 3.3 metres south of the southern kerb-line of No. 59 Lyncroft Gardens, southwards for a distance of 26.4 metres			
216	Lyncroft Gardens, Hounslow, the west side, from a point 33.9 metres south of the southern flank wall of No. 59 Lyncroft Gardens to a point 1.0 metres north of the party wall of No. 79/81 Lyncroft Gardens			
217	Lyncroft Gardens, Hounslow, the east side, from a point 1.0 metres north of the party wall of Nos. 79/81 Lyncroft Gardens, northwards for a distance of 19.5 metres			
218	Lyncroft Gardens, Hounslow, the east side, from a point 22.5 metres south of the southern flank wall of No. 54 Lyncroft Gardens, northwards for a distance of 19.0 metres			
219	Lyncroft Gardens, Hounslow, the east side, from the party wall of Nos. 50/52 Lyncroft Gardens, northwards for a distance of 5.0 metres			

1. No. of parking place	2. Designated parking place	3. Minimum number of parking bays	4. Minimum total length in metres not to be occupied by parking bays	5. Special manner of standing
220	Lyncroft Gardens, Hounslow, the east side, from a point 9.8 metres north of the party wall of Nos. 50/52 Lyncroft Gardens, northwards for a distance of 9.4 metres			
221	Lyncroft Gardens, Hounslow, the east side, from a point 23.9 metres north of the party wall of Nos. 50/52 Lyncroft Gardens, northwards for a distance of 8.9 metres			
222	Lyncroft Gardens, Hounslow, the east side, from a point 12.5 metres south of the southern flank wall of No. 36 Lyncroft Gardens, northwards for a distance of 9.0 metres Lyncroft Gardens, Hounslow, the east side, from a point 3.5 metres north of the southern flank wall of No. 36 Lyncroft Gardens, northwards for a distance of 6.0 metres			
223	Lyncroft Gardens, Hounslow, the east side, from a point 14.2 metres north of the southern flank wall of No. 36 Lyncroft Gardens, northwards for a distance of 7.6 metres			

1. No. of parking place	2. Designated parking place	3. Minimum number of parking bays	4. Minimum total length in metres not to be occupied by parking bays	5. Special manner of standing
224	Lyncroft Gardens, Hounslow, the east side, from a point 26.5 metres north of the southern flank wall of No. 36 Lyncroft Gardens, northwards for a distance of 9.0 metres			
225	Lyncroft Gardens, Hounslow, the east side, from a point 12.8 metres south of the south- eastern flank wall of No. 20 Lyncroft Gardens, north- westwards a distance of 9.6 metres			
226	Lyncroft Gardens, Hounslow, the east side, from a point 1.1 metres north-west of the south- eastern flank wall of No. 20 Lyncroft Gardens, north- westwards for a distance of 9.8 metres			
227	Lyncroft Gardens, Hounslow, the east side, from a point 15.2 metres north-west of the south- eastern flank wall of No. 20 Lyncroft Gardens, north- westwards for a distance of 9.7 metres			
228	Lyncroft Gardens, Hounslow, the east side, from a point 29.5 metres north-west of the south- eastern flank wall of No. 20 Lyncroft Gardens to a point 4.7 metres north of the party wall of Nos. 10/12 Lyncroft Gardens			

1. No. of parking place	2. Designated parking place	3. Minimum number of parking bays	4. Minimum total length in metres not to be occupied by parking bays	5. Special manner of standing
229	Lyncroft Gardens, Hounslow , the east side, from a point 11.3 metres north of the party wall of Nos. 10/12 Lyncroft Gardens, northwards for a distance of 10.0 metres			
230	Lyncroft Gardens, Hounslow , the east side, from a point 26.7 metres north of the party wall of Nos. 10/12 Lyncroft Gardens to a point 30.7 metres south of the northern flank wall of Nos. 17/19 Central Avenue			
231	Lyncroft Gardens, Hounslow , the east side, from a point, from a point 23.4 metres south of the northern flank wall of Nos. 17/19 Central Avenue, northwards for a distance of 26.7 metres			
232	Church Stretton Road, Hounslow , the west side, from a point 6.1 metres north-east of the north-eastern flank wall of No. 53 Central Avenue, south-westwards for a distance of 27.0 metres			
233	Church Stretton Road, Hounslow , the west side, from a point 30.2 metres south-west of the north-eastern flank wall of No. 53 Central Avenue to a point 8.8 metres north of the southern flank wall of No. 3 Church Stretton Road			

1. No. of parking place	2. Designated parking place	3. Minimum number of parking bays	4. Minimum total length in metres not to be occupied by parking bays	5. Special manner of standing
234	Church Stretton Road, Hounslow , the west side, from a point 3.8 metres south of the southern flank wall of No. 3 Church Stretton Road, southwards for a distance of 5.0 metres			
235	Church Stretton Road, Hounslow , the west side, from a point 15.4 metres south of the southern flank wall of No. 3 Church Street Road to a point 1.0 metres north of the southern flank wall of No. 11 Church Stretton Road			
236	Central Avenue, Hounslow , the north-east side, from the south-eastern flank wall of No. 20 Central Avenue, north-westwards for a distance of 21.8 metres			
237	Central Avenue, Hounslow , the north-east side, from a point 15.0 metres south-east of the south-eastern flank wall of No. 20 Central Avenue, south-eastwards for a distance of 12.9 metres			

1. No. of parking place	2. Designated parking place	3. Minimum number of parking bays	4. Minimum total length in metres not to be occupied by parking bays	5. Special manner of standing
238	Central Avenue, Hounslow, the north-east side, from a point 32.2 metres south-east of the south-eastern flank wall of No. 20 Central Avenue, south- eastwards for a distance of 9.8 metres			
239	Central Avenue, Hounslow, the north-east side, from a point 25.5 metres north-west of the south-eastern flank wall of No. 36 Central Avenue, south- eastwards for a distance of 9.5 metres			
240	Central Avenue, Hounslow, the north-east side, from a point 10.8 metres north-west of the south-eastern flank wall of No. 36 Central Avenue, south- eastwards for a distance of 9.5 metres			
241	Central Avenue, Hounslow, the north-east side, from a point 4.2 metres south-east of the south-eastern flank wall of No. 36 Central Avenue, south- eastwards for a distance of 9.4 metres			

1. No. of parking place	2. Designated parking place	3. Minimum number of parking bays	4. Minimum total length in metres not to be occupied by parking bays	5. Special manner of standing
242	Central Avenue, Hounslow, the north-east side, from a point 18.2 metres south-east of the south-eastern flank wall of No. 36 Central Avenue, south- eastwards for a distance of 9.8 metres			
243	Central Avenue, Hounslow, the north-east side, from a point 5.0 metres north-west of the party wall of Nos. 46/48 Central Avenue, south-eastwards for a distance of 9.7 metres			
244	Central Avenue, Hounslow, the north-east side, from a point 9.5 metres south-east of the party wall of Nos. 46/48 Central Avenue, south-eastwards for a distance of 9.8 metres			
245	Central Avenue, Hounslow, the north-east side, from a point 24.1 metres south-east of the party wall of Nos. 46/48 Central Avenue, south-eastwards for a distance of 9.7 metres			
246	Central Avenue, Hounslow, the north-east side, from a point 0.9 metres south-east of the north-western flank wall of No. 58 Central Avenue, south- eastwards for a distance of 9.9 metres			

1. No. of parking place	2. Designated parking place	3. Minimum number of parking bays	4. Minimum total length in metres not to be occupied by parking bays	5. Special manner of standing
247	Central Avenue, Hounslow, the north-east side, from a point 15.5 metres south-east of the north-western flank wall of No. 58 Central Avenue, south- eastwards for a distance of 10.0 metres			
248	Central Avenue, Hounslow, the north-east side, from a point 30.0 metres south-east of the north-western flank wall of No. 58 Central Avenue, south- eastwards for a distance of 6.4 metres			
249	Central Avenue, Hounslow, the north-east side, from the party wall of Nos. 68/70 Central Avenue, south-eastwards for a distance of 10.5 metres			
250	Central Avenue, Hounslow, the north-east side, from a point 15.2 metres south-east of the party wall of Nos. 68/70, south- eastwards for a distance of 9.2 metres			
251	Central Avenue, Hounslow, the north-east side, from a point 28.7 metres south-east of the party wall of Nos. 68/70 Central Avenue to a point 0.9 metres north-west of the south-eastern flank wall of No. 80 Central Avenue			

1. No. of parking place	2. Designated parking place	3. Minimum number of parking bays	4. Minimum total length in metres not to be occupied by parking bays	5. Special manner of standing
252	Central Avenue, Hounslow, the north-east side, from a point 2.8 metres south-east of the south-eastern flank wall of No. 80 Central Avenue, south- eastwards for a distance of 8.9 metres			
253	Central Avenue, Hounslow, the north-east side, from a point 16.5 metres south-east of the south-eastern flank wall of No. 80 Central Avenue, south- eastwards for a distance of 9.6 metres			
254	Central Avenue, Hounslow, the north-east side, from a point 30.6 metres south-east of the south-eastern flank wall of No. 80 Central Avenue, south- eastwards for a distance of 9.5 metres			
255	Central Avenue, Hounslow, the north-east side, from a point 44.7 metres south-east of the south-eastern flank wall of No. 80 Central Avenue to a point 3.8 metres north-west of the north- western flank wall of No. 98 Central Avenue			

1. No. of parking place	2. Designated parking place	3. Minimum number of parking bays	4. Minimum total length in metres not to be occupied by parking bays	5. Special manner of standing
256	Central Avenue, Hounslow, the north-east side, from a point 0.8 metres south-east of the north-western flank wall of No. 98 Central Avenue, south- eastwards for a distance of 12.0 metres			
257	Central Avenue, Hounslow, the north-east side, from the north- flank wall of No. 106 Central Avenue, south- eastwards for a distance of 10.2 metres			
258	Central Avenue, Hounslow, the north-east side, from a point 14.8 metres south-east of the north-western flank wall of No. 106 Central Avenue, south- eastwards for a distance of 9.7 metres			
259	Central Avenue, Hounslow, the north-east side, from a point 29.1 metres south-east of the north-western flank wall of No. 106 Central Avenue to the party wall of Nos. 114/116 Central Avenue			

1. No. of parking place	2. Designated parking place	3. Minimum number of parking bays	4. Minimum total length in metres not to be occupied by parking bays	5. Special manner of standing
260	Central Avenue, Hounslow, the north-east side, from a point 20.5 metres south-east of the party wall of Nos. 114/116 Central Avenue, south- eastwards for a distance of 9.2 metres			
261	Central Avenue, Hounslow, the north-east side, from the north-western flank wall of No. 126 Central Avenue, south- eastwards for distance of 5.7 metres			
262	Central Avenue, Hounslow, the north-east side, from a point 16.9 metres south-east of the north-western flank wall of No. 126 Central Avenue, south- eastwards for a distance of 10.5 metres			
263	Central Avenue, Hounslow, the north-east side, from the party wall of Nos. 134/136 Central Avenue, south- eastwards for a distance of 4.8 metres			

1. No. of parking place	2. Designated parking place	3. Minimum number of parking bays	4. Minimum total length in metres not to be occupied by parking bays	5. Special manner of standing
264	Central Avenue, Hounslow, the north-east side, from a point 9.1 metre south-east of the party wall of Nos. 134/136 Central Avenue to a point 0.9 metres north-west of the south-eastern flank wall of No. 140 Central Avenue			
265	Central Avenue, Hounslow, the north-east side, from a point 8.3 metres south-east of the south-eastern flank wall of No. 140 Central Avenue, south- eastwards for a distance of 4.6 metres			
266	Central Avenue, Hounslow, the north-east side, from a point 17.6 metres south-east of the south-eastern flank wall of No. 140 Central Avenue, south- eastwards for a distance of 11.4 metres			
267	Central Avenue, Hounslow, the north-east side, from a point 33.0 metres south-east of the south-eastern flank wall of No. 140 Central Avenue, south- eastwards for a distance of 5.6 metres			

1. No. of parking place	2. Designated parking place	3. Minimum number of parking bays	4. Minimum total length in metres not to be occupied by parking bays	5. Special manner of standing
268	Central Avenue, Hounslow, the south-west side, from a point 3.5 metres north-west of the south-eastern flank wall of No. 133 Central Avenue, north- westwards for a distance of 7.0 metres			
269	Central Avenue, Hounslow, the south-west side, from a point 14.8 metres north-west of the south-eastern flank wall of No. 133 Central Avenue, north- westwards for a distance of 9.7 metres			
270	Central Avenue, Hounslow, the south-west side, from a point 29.0 metres north-west of the south-eastern flank wall of No. 133 Central Avenue to the party wall of Nos. 123/125 Central Avenue			
271	Central Avenue, Hounslow, the south-west side, from a point 8.3 metres north-west of the party wall of Nos. 123/125 Central Avenue to a point 3.4 metres south-east of the south- eastern flank wall of No. 117 Central Avenue			

1. No. of parking place	2. Designated parking place	3. Minimum number of parking bays	4. Minimum total length in metres not to be occupied by parking bays	5. Special manner of standing
272	Central Avenue, Hounslow, the south-west side, from a point 1.0 metres north-west of the south-eastern flank wall of No. 117 Central Avenue, north- westwards for a distance of 10.0 metres			
273	Central Avenue, Hounslow, the south-west side, from a point 18.9 metres south-east of the party wall of Nos. 107/109 Central Avenue, north- westwards for a distance of 10.0 metres			
274	Central Avenue, Hounslow, the south-west side, from the party wall of Nos. 107/109 Central Avenue, north- westwards for a distance of 5.1 metres			
275	Central Avenue, Hounslow, the south-west side, from a point 9.7 metres north-west of the party wall of Nos. 107/109 Central Avenue, north- westwards for a distance of 6.6 metres			
276	Central Avenue, Hounslow, the south-west side, from the party wall of Nos. 101/103 Central Avenue, north- westwards for a distance of 5.0 metres			

1. No. of parking place	2. Designated parking place	3. Minimum number of parking bays	4. Minimum total length in metres not to be occupied by parking bays	5. Special manner of standing
277	Central Avenue, Hounslow, the south-west side, from a point 9.8 metres north-west of the party wall of Nos. 101/103 Central Avenue to the north- western flank wall of No. 97 Central Avenue			
278	Central Avenue, Hounslow, the south-west side, from a point 2.7 metres north-west of the north-western flank wall of No. 97 Central Avenue, north- westwards for a distance of 12.2 metres			
279	Central Avenue, Hounslow, the south-west side, from a point 18.9 metres north-west of the north-western flank wall of No. 97 Central Avenue, north- westwards for a distance of 5.6 metres			
280	Central Avenue, Hounslow, the south-west side, from a point 29.2 metres north-west of the north-western flank wall of No. 97 Central Avenue, north- westwards for a distance of 9.3 metres			

1. No. of parking place	2. Designated parking place	3. Minimum number of parking bays	4. Minimum total length in metres not to be occupied by parking bays	5. Special manner of standing
281	Central Avenue, Hounslow, the south-west side, from a point 42.8 metres north-west of the north-western flank wall of No. 97 Central Avenue to a point 3.5 metres south-east of the south- eastern flank wall of No. 79 Central Avenue			
282	Central Avenue, Hounslow, the south-west side, from the south-eastern flank wall of NO. 79 Central Avenue, north- westwards for a distance of 11.5 metres			
283	Central Avenue, Hounslow, the south-west side, from a point 0.3 metres south-east of the south-eastern flank wall of No. 71 Central Avenue, north- westwards for a distance of 11.0 metres			

1. No. of parking place	2. Designated parking place	3. Minimum number of parking bays	4. Minimum total length in metres not to be occupied by parking bays	5. Special manner of standing
284	<p>Central Avenue, Hounslow, the south-west side, from a point 16.0 metres north-west of the south-eastern flank wall of No. 71 Central Avenue, north- westwards for a distance of 14.8 metres</p> <p>Central Avenue, Hounslow, the south-west side, from a point 36.0 metres north-west of the south-eastern flank wall of No. 71 Central Avenue, north- westwards for a distance of 9.7 metres</p>			
285	<p>Central Avenue, Hounslow, the south-west side, from a point 0.6 metres north-west of the south-eastern flank wall of No. 57 Central Avenue, north- westwards for a distance of 11.0 metres</p>			
286	<p>Central Avenue, Hounslow, the south-west side, from a point 11.0 metres south-east of the north-western flank wall of No. 51 Central Avenue, north- westwards for a distance of 10.0 metres</p>			

1. No. of parking place	2. Designated parking place	3. Minimum number of parking bays	4. Minimum total length in metres not to be occupied by parking bays	5. Special manner of standing
287	Central Avenue, Hounslow, the south-west side, from a point 3.9 metres north-west of the north-western flank wall of No. 51 Central Avenue, north- westwards for a distance of 9.4 metres			
288	Central Avenue, Hounslow, the south-west side, from a point 17.8 metres north-west of the north-western flank wall of No. 51 Central Avenue, north- westwards for a distance of 15.5 metres			
289	Central Avenue, Hounslow, the south-west side, from a point 37.8 metres north-west of the north-western flank wall of No. 51 Central Avenue to a point 3.9 metres south-east of the south- eastern flank wall of No. 35 Central Avenue			
290	Central Avenue, Hounslow, the south-west side, from a point 0.7 metres north-west of the south-eastern flank wall of No. 35 Central Avenue, north- westwards for a distance of 3.9 metres			

1. No. of parking place	2. Designated parking place	3. Minimum number of parking bays	4. Minimum total length in metres not to be occupied by parking bays	5. Special manner of standing
291	Central Avenue, Hounslow, the south-west side, from a point 12.3 metres north-west of the south-eastern flank wall of No. 35 Central Avenue, north- westwards for a distance of 9.3 metres			
292	Central Avenue, Hounslow, the south-west side, from a point 26.1 metres north-west of the south-eastern flank wall of No. 35 Central Avenue, north- westwards for a distance of 9.6 metres			
293	Central Avenue, Hounslow, the south-west side, from a point 24.4 metres south-east of the north-western flank wall of Nos. 17/19 Central Avenue, north- westwards for a distance of 9.3 metres			
294	Central Avenue, Hounslow, the south-west side, from a point 10.3 metres south-east of the north-western flank wall of Nos. 17/19 Central Avenue, north- westwards for a distance of 10.0 metres			

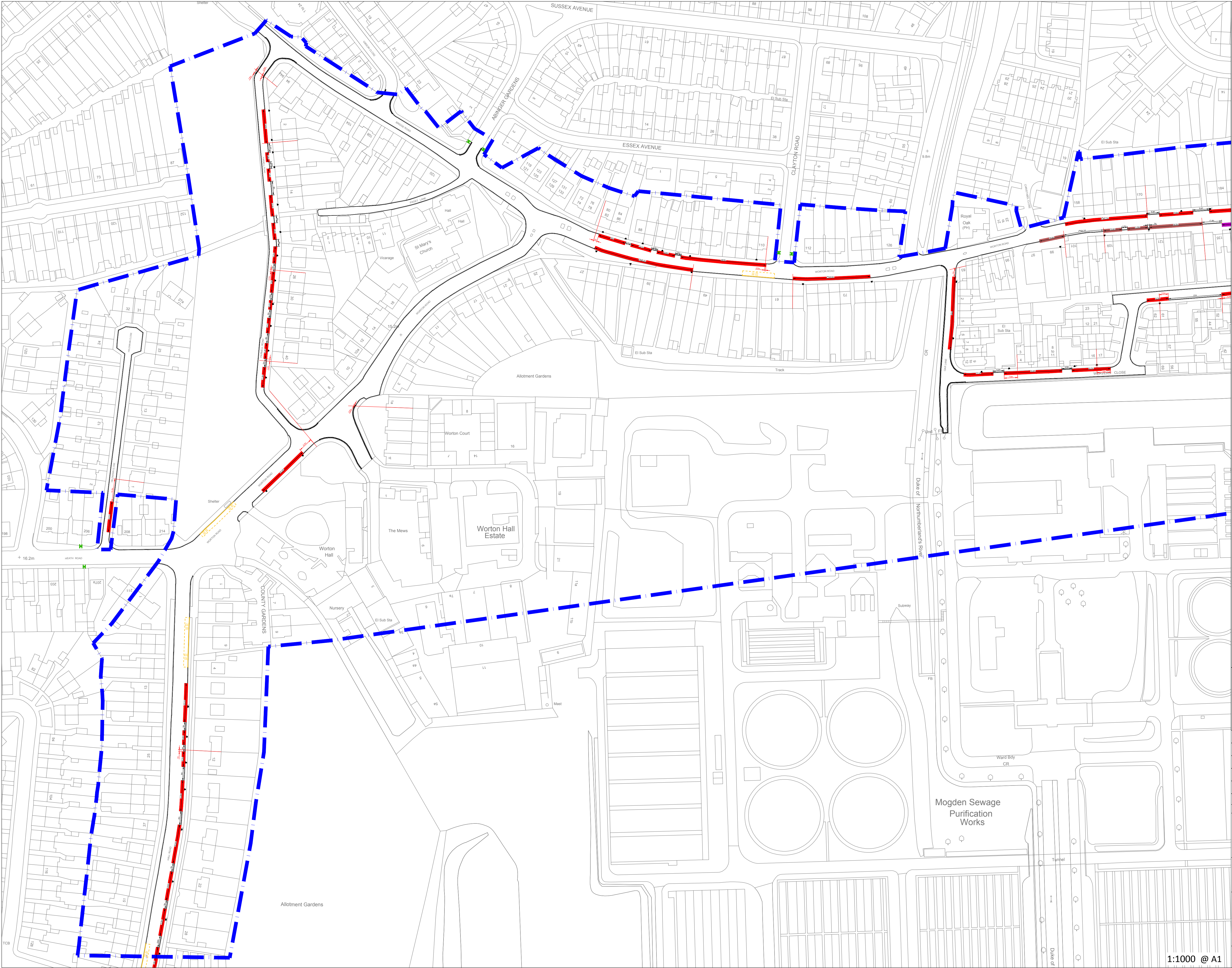
1. No. of parking place	2. Designated parking place	3. Minimum number of parking bays	4. Minimum total length in metres not to be occupied by parking bays	5. Special manner of standing
295	Central Avenue, Hounslow, the south-west side, from a point 0.4 metres south-east of the south-eastern flank wall of No. 15 Central Avenue, north- westwards for a distance of 10.0 metres			
296	Central Avenue, Hounslow, the south-west side, from a point 15.5 metres north-west of the south-eastern flank wall of No. 15 Central Avenue, north- westwards for a distance of 20.9 metres			
297	Central Avenue, Hounslow, the south-west side, from a point 0.9 metres north-west of the south-eastern flank wall of No. 3 Central Avenue, north- westwards for a distance of 4.8 metres			
208	Central Avenue, Hounslow, the south-west side, from a point 9.2 metres north-west of the south-eastern flank wall of No. 3 Central Avenue, north- westwards for a distance of 15.0 metres			

1. No. of parking place	2. Designated parking place	3. Minimum number of parking bays	4. Minimum total length in metres not to be occupied by parking bays	5. Special manner of standing
209	Southland Way, Hounslow, the west side, from a point 3.7 metres north-east of the north- eastern flank wall of No. 113 Central Avenue, south- westwards for a distance of 23.0 metres			2 wheels on the footway
210	Southland Way, Hounslow, the west side, from a point 17.4 metres north of the southern flank wall No. 11 Southland Way, southwards for a distance of 11.6 metres			2 wheel on the footway
211	Southland Way, Hounslow, the west side, from a point 4.8 metres north of the southern flank wall of No. 11 Southland Way, southwards for a distance of 4.8 metres			2 wheels on the footway
212	Southland Way, Hounslow, the west side, from a point 9.9 metres south of the southern flank wall of No. 11 Southland Way, southwards for a distance of 14.7 metres			2 wheels on the footway
213	Southland Way, Hounslow, the west side, from a point 28.6 metres south of the southern flank wall of No. 11 Southland Way, southwards for a distance of 6.2 metres			2 wheels on the footway

EXPLANATORY NOTE

(This Note is not part of the Order but is intended to indicate its general purport.)

This Order extends the CPZ for Twickenham Event Days to include lengths of Algar Road, Isleworth; Brantwood Avenue, Isleworth; Byfield Road, Isleworth; Central Avenue, Hounslow; Church Stretton Road, Hounslow; Dean Road, Hounslow; Farnell Road, Isleworth; Fleming Way, Isleworth; Hall Road, Isleworth; Heldmann Close, Hounslow; Heddon Close, Isleworth; Leamington Close, Hounslow; Lyncroft Gardens, Hounslow; Magdala Road, Isleworth; Millwood Road, Hounslow; Oak Lane, Isleworth; Park Close, Hounslow; Park Road, Hounslow; Percy Road, Isleworth; Priory Road, Hounslow; Queens Terrace, Isleworth; Richmond Road, Isleworth; Rosebery Road, Hounslow, Shirley Close, Hounslow, Shirley Drive, Hounslow; Southland Way, Hounslow; Twickenham Road, Isleworth; Van Gogh Close, Isleworth; Weavers Close, Isleworth; Whitton Dene, Hounslow; Worple Road, Isleworth and Worton Road, Isleworth into the R Zone Controlled Parking Zone.



KEY

- CPZ BOUNDARY
- EVENT DAY BAY
- P&D BAY
- LOADING BAY
- PART FOOTWAY
- DISABLED BAY
- FOOTWAY PARKING
- NEW PLATE & POST
- NEW PLATE ON EXISTING POST
- NEW PLATE ON LAMP COLUMN
- NEW ZONE ENTRY AND EXIT SIGNS ON 114mm POST
- ZONE ENTRY SIGN
- REPLACE EXISTING ZONE EXIT WITH NEW ZONE ENTRY SIGN
- ZONE ENDS SIGN
- REPEATER SIGN
- PEDESTRIAN X-ING



t +44 (0)20 3318 8560 e sales@its-global.co.uk

Rev.	Date	Comments	MS	FF	SH
			Des	Chk	App



t +44 (0)20 7910 5000 e sdginfo@sdgworld.net

Client :

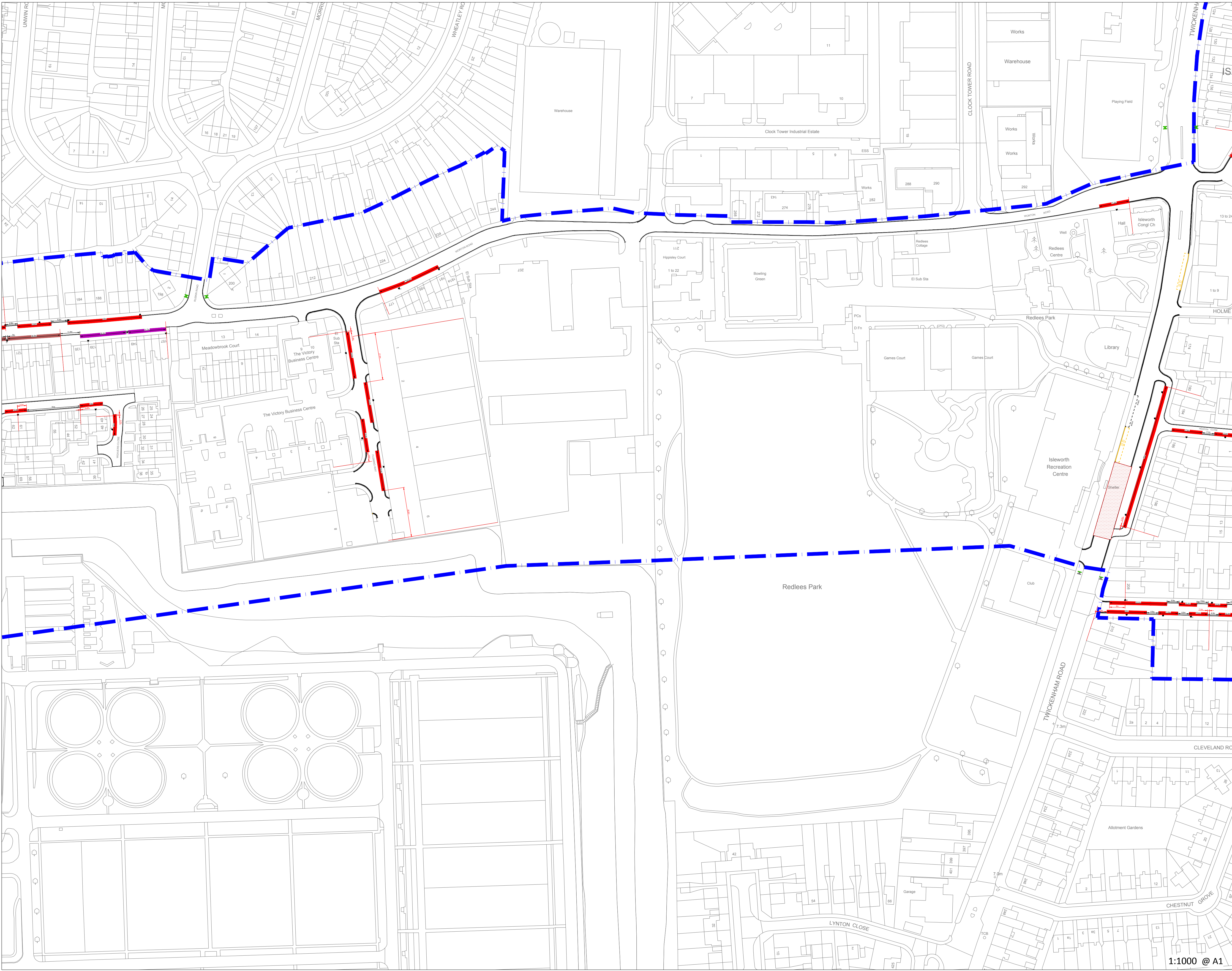
RUGBY 2015 - LB HOUNSLOW

Title:
TWICKENHAM ZONE R

EVENT DAY EXTENSION - DETAILED DESIGN

Drawing No.	Sheet No.	Rev.
57/1007/002	2 OFF 6	E

1:1000 @ A1



KEY

- CPZ BOUNDARY
- EVENT DAY BAY
- P&D BAY
- LOADING BAY
- PART FOOTWAY
- DISABLED BAY
- FOOTWAY PARKING
- NEW PLATE & POST
- NEW PLATE ON EXISTING POST
- NEW PLATE ON LAMP COLUMN
- NEW ZONE ENTRY AND EXIT SIGNS ON 114mm POST
- ZONE ENRTY SIGN
- REPLACE EXISTING ZONE EXIT WITH NEW ZONE ENTRY SIGN
- ZONE ENDS SIGN
- REPEATER SIGN
- PEDESTRIAN X-ING



t +44 (0)20 3318 8560 e sales@its-global.co.uk

Rev.	Date	Comments	MS	FF	SH
			Des	Chk	App



t +44 (0)20 7910 5000 e sdginfo@sdgworld.net

Client :

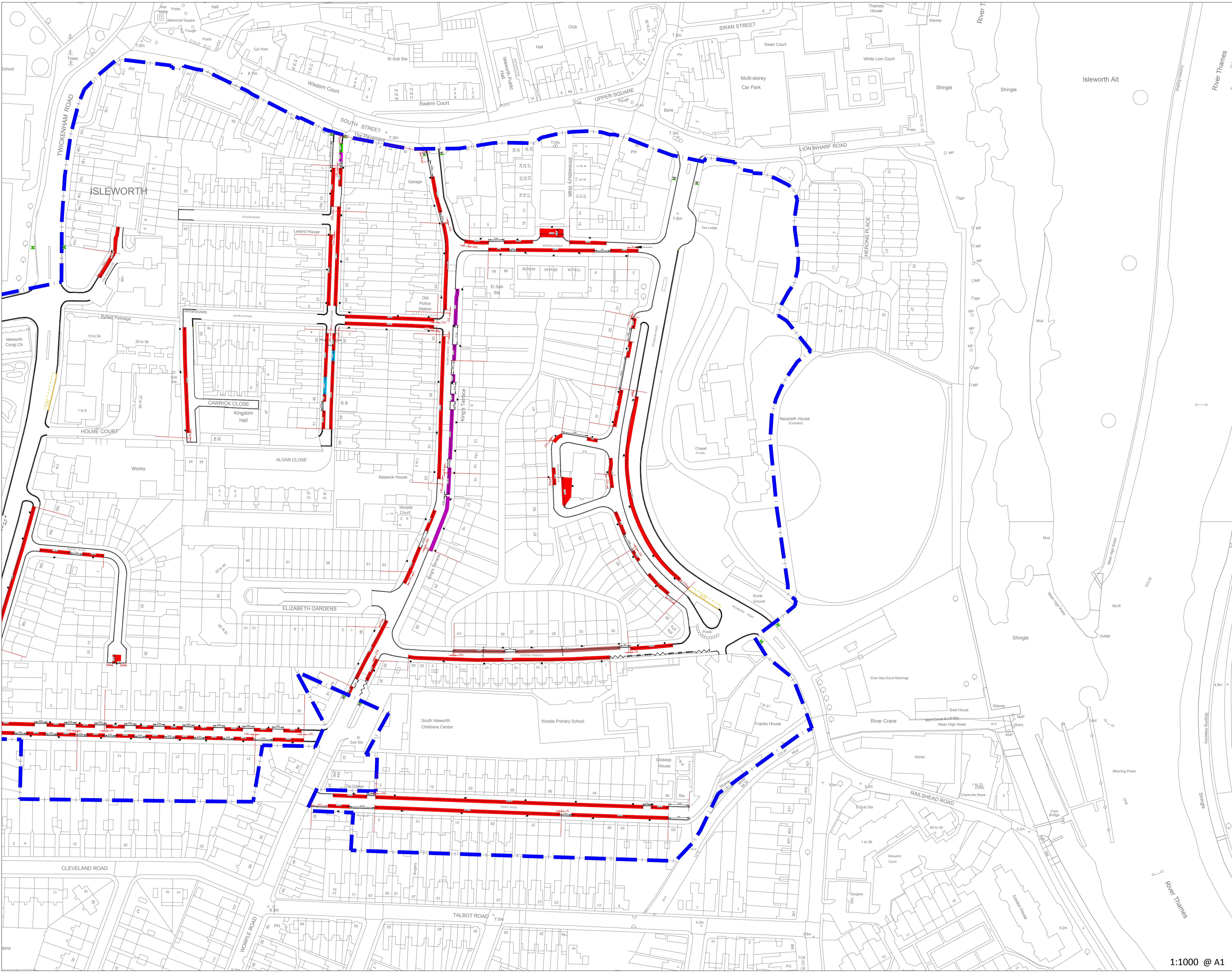
RUGBY 2015 - LB HOUNSLOW

Title:
TWICKENHAM ZONE R

EVENT DAY EXTENSION - DETAILED DESIGN

Drawing No. 57/1007/003	Sheet No. 3 OFF 6	Rev. E
----------------------------	----------------------	-----------

1:1000 @ A1



KEY

- CPZ BOUNDARY
- EVENT DAY BAY
- P&D BAY
- LOADING BAY
- PART FOOTWAY
- DISABLED BAY
- FOOTWAY PARKING
- NEW PLATE & POST
- NEW PLATE ON EXISTING POST
- NEW PLATE ON LAMP COLUMN
- NEW ZONE ENTRY AND EXIT SIGNS ON 114mm POST
- ZONE ENRTY SIGN
- REPLACE EXISTING ZONE EXIT WITH NEW ZONE ENTRY SIGN
- ZONE ENDS SIGN
- REPEATER SIGN
- PEDESTRIAN X-ING



t +44 (0)20 3318 8560 e sales@its-global.co.uk

Rev.	Date	Comments	MS	FF	SH
1					
2					
3					
4					
5					
6					
7					
8					
9					
10					



t +44 (0)20 7910 5000 e sdginfo@sdgworld.net

Client :

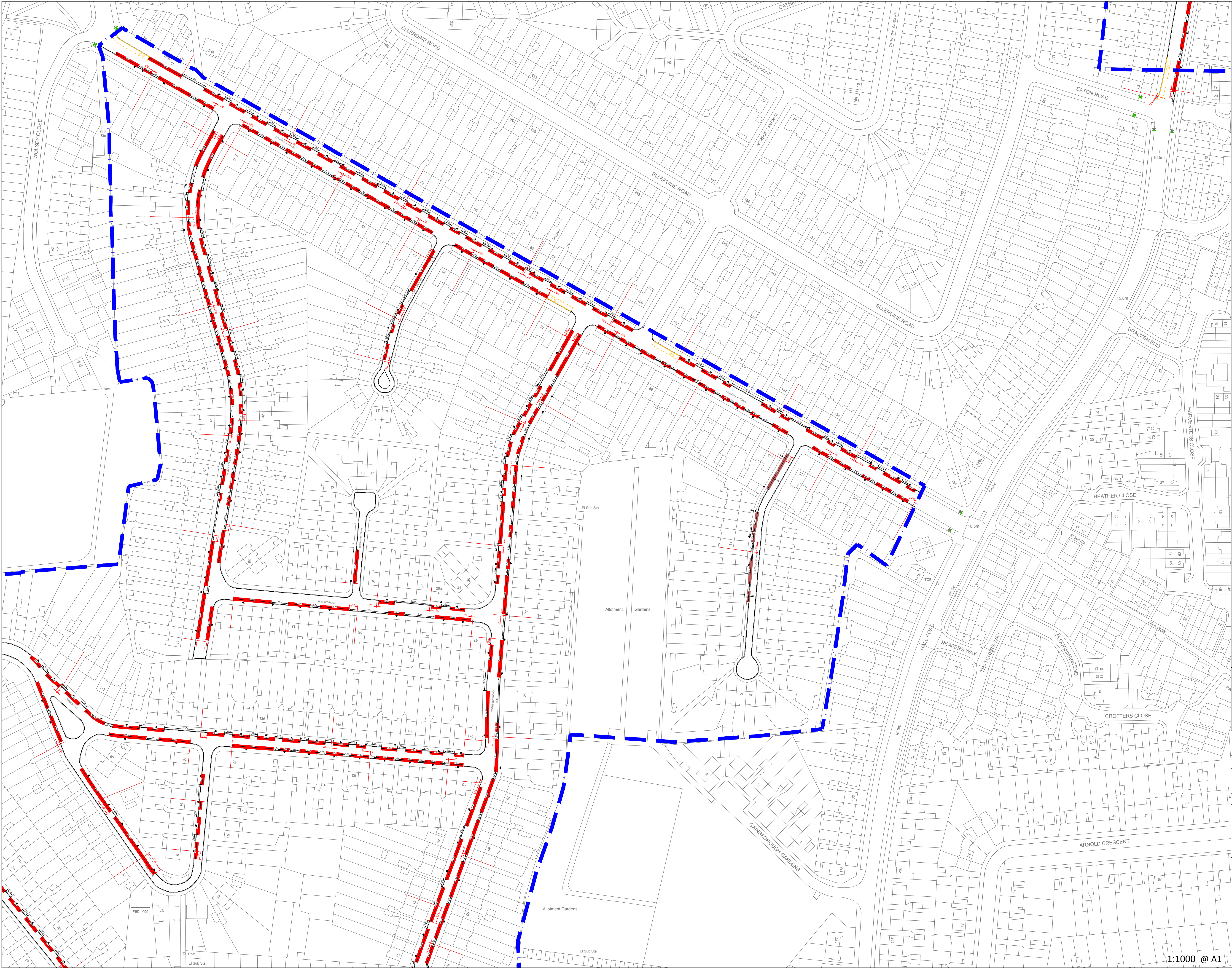
RUGBY 2015 - LB HOUNSLOW

Title:
TWICKENHAM ZONE R

EVENT DAY EXTENSION - DETAILED DESIGN

Drawing No.	Sheet No.	Rev.
57/1007/004	4 OFF 6	E

1:1000 @ A1



KEY

- CPZ BOUNDARY
- EVENT DAY BAY
- P&D BAY
- LOADING BAY
- PART FOOTWAY
- DISABLED BAY
- FOOTWAY PARKING
- NEW PLATE & POST
- NEW PLATE ON EXISTING POST
- NEW PLATE ON LAMP COLUMN
- NEW ZONE ENTRY AND EXIT SIGNS ON 114mm POST
- ZONE ENRTY SIGN
- REPLACE EXISTING ZONE EXIT WITH NEW ZONE ENTRY SIGN
- ZONE ENDS SIGN
- REPEATER SIGN
- PEDESTRIAN X-ING



t +44 (0)20 3318 8560 e sales@its-global.co.uk

Rev.	Date	Comments	MS	FF	SH
			Des	Chk	App



t +44 (0)20 7910 5000 e sdginfo@sdgworld.net

Client :

RUGBY 2015 - LB HOUNSLOW

Title:
TWICKENHAM ZONE R

EVENT DAY EXTENSION - DETAILED DESIGN

Drawing No. 57/1007/005	Sheet No. 5 OFF 6	Rev. E
----------------------------	----------------------	-----------

1:1000 @ A1



KEY

- CPZ BOUNDARY
- EVENT DAY BAY
- P&D BAY
- LOADING BAY
- PART FOOTWAY
- DISABLED BAY
- FOOTWAY PARKING
- NEW PLATE & POST
- NEW PLATE ON EXISTING POST
- NEW PLATE ON LAMP COLUMN
- NEW ZONE ENTRY AND EXIT SIGNS ON 114mm POST

ZONE ENRTY SIGN

REPLACE EXISTING ZONE EXIT WITH NEW ZONE ENTRY SIGN

ZONE ENDS SIGN

REPEATER SIGN

PEDESTRIAN X-ING



t +44 (0)20 3318 8560 e sales@its-global.co.uk

Rev.	Date	Comments	MS	FF	SH
Des	Chk	App			

steer daves gleave

t +44 (0)20 7910 5000 e sdginfo@sdgworld.net

Client :

RUGBY 2015 - LB HOUNSLOW

Title:
TWICKENHAM ZONE R

EVENT DAY EXTENSION - DETAILED DESIGN

Drawing No. 57/1007/006	Sheet No. 6 OFF 6	Rev. E
----------------------------	----------------------	-----------

1:1000 @ A1